41

Click Here for Field Notes

20

651 (4-675e)

Resurvey Township Nº 19 North, Range Nº 121 West of the Sixth Principal Meridian, Wyoming

G f F e E d D c C b B a A

g Sec. 6 Sec. 5 Sec. 4 Sec. 3 Sec. 2

H

h Sec. 7 Sec. 8 Sec. 9 Sec. 10 Sec. 11

I

i Sec. 18 Sec. 17 Sec. 16 Sec. 15 Sec. 14

K

l Sec. 19 Sec. 20 Sec. 21 Sec. 22 Sec. 23

L

t Sec. 30 Sec. 29 Sec. 28 Sec. 27 Sec. 26

M

m Sec. 31 Sec. 32 Sec. 33 Sec. 34 Sec. 35

N

n O o P p Q q R r S s T

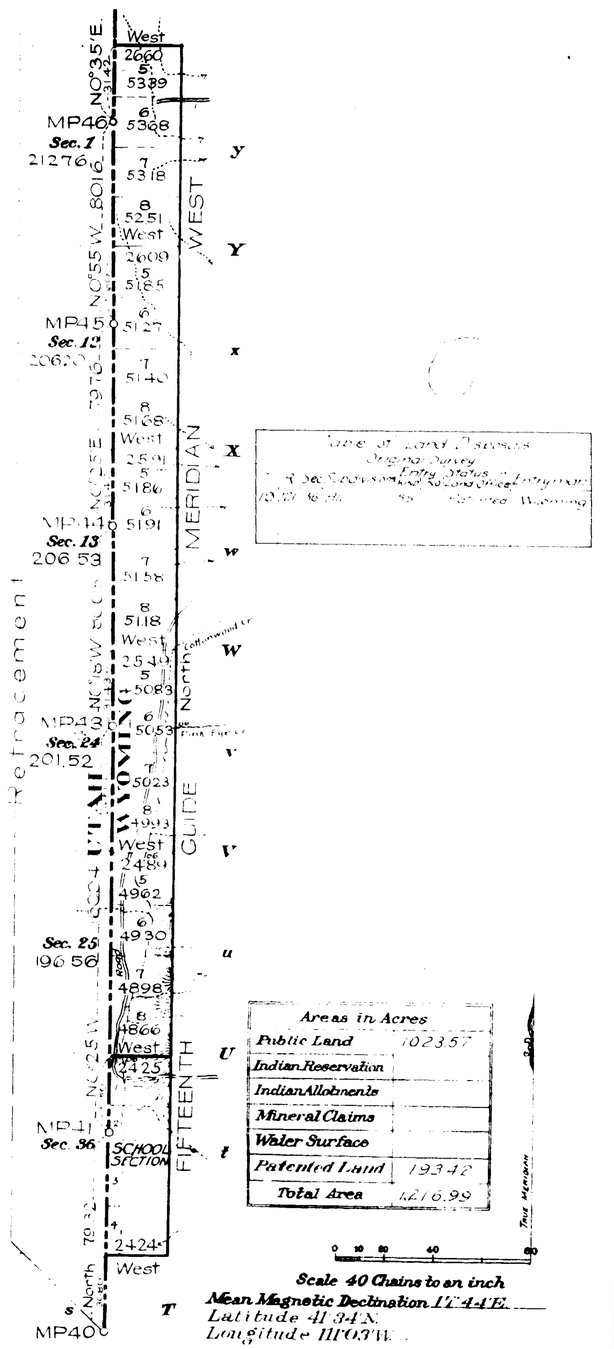

Surveys Designated.	By Whom Surveyed.	Contract No.	Contract Date	Amount of Surveys Mls.	Amount of Surveys chs.	When Surveyed. Dys.	When Surveyed. Begun	When Surveyed. Completed
Township Lines (RESURVEY)	Newell J. Burnham	338	June 8, 1909	6	50	54	Sept 6 1909	Oct 5 1909
Subdivision Lines				1	46	33	Sept 30 1909	Oct 3 1909
Connecting Lines (REPLACEMENT W				2	12	44		
Township Line								
W. Township Line	A V Richards	GLO	May 29, 1873	5	00	00	June 1 C. 1874	June 11 1874

J copy

The above map of Resurvey Township No. 19 North Range No 121 West of the Sixth Principal Meridian Wyoming is strictly conformable to the field notes of the resurvey thereof on file in this office, which have been examined and approved.

U. S. Surveyor General's Office,
Cheyenne, Wyoming, October 2, 1911

Surveyor General.

Accepted by the Hon. Commissioner in Letter "E" May 11, 1912.
Duplicate plat marked Cancelled Land Office, May 17, 1912.

19-121

(10)

Click Here for Field Notes

650

61

TOWNSHIP Nº 19 NORTH RANGE Nº 121 WEST of the 6TH Principal MERIDIAN.



Total number of Acres

Exterior Boundaries	Thomas Sullivan	Nov. 2, 1875	6	20 - 20	Sept. 1875	Magnetic Variation 11°30' East
Subdivisions	James E. Woods	Aug. 11 1880	2	10 - 20	Sept 1880	11°30' East
Guide Meridian	" " "	" " "	2	1 - 21	" "	
N½ W Std Line	" " "	" " "		33 - 10	Aug "	
W Boundary	A.V. Richards	May 22 1875	6	10 - 00	June, 1871	

The above Map of Township No 19 North of Range No 121 West of the 6th Principal Meridian, Wyoming Territory, is strictly conformable to the plat of the survey thereof on file in this Office which have been examined and approved.

Surveyor Generals Office. Edw. C. David, Surveyor General.

Cheyenne Wyo. Nov 6th 1880.

542

41

1978

12

RESURVEY
TOWNSHIP EXTERIORS

Scale: 160 Chains to 1 inch



This Plat
of the Resurvey
of the
Fourth Standard Parallel North through Ranges 120, and 121W, Fifteenth Guide Meridian West through Townships 17, 18, 19 and 20 N, North Boundaries of Townships 17, 18 and 19 North Ranges 120 and 121 W, and West Boundary of T 20 N R 119 W of the Sixth Principal Meridian Wyoming, and
of the Retracement
of the
West Boundary of Wyoming from Mile Post 28 to Mile Post 52 is strictly conformable to the field notes of the resurvey thereof

by
Newell J Burnham, U.S.D.S
under his
Contract Nº 338,
dated June 8, 1909,
which have been examined, approved and filed in this office
U S Surveyor Generals Office,
Cheyenne, Wyoming
October 2, 1911

Stephen P. Harmon
Surveyor General

Surveys Designated	Amount Mls	Chs	Lks	When Surveyed
Standard Lines Retraced	6	26	09	July 10 - July 12, 1909
Standard Lines Resurveyed	30	01	43	July 13 - Sept 15, 1909
Connecting Lines	1	68	95	July 13 - Oct 5, 1909
State Line Retraced	23	74	07	Aug 4 - Oct 4, 1909
Township Lines	24	49	58	July 15 - Oct 5, 1909

1st Copy.

1440

Accepted by the Hon. Commissioner in his letter "E"
May 11, 1912

Click Here for Field Notes

Ret. Field Notes Tps. 19-20 N.

(8) Index

466

73

15TH GUIDE MERIDIAN WEST

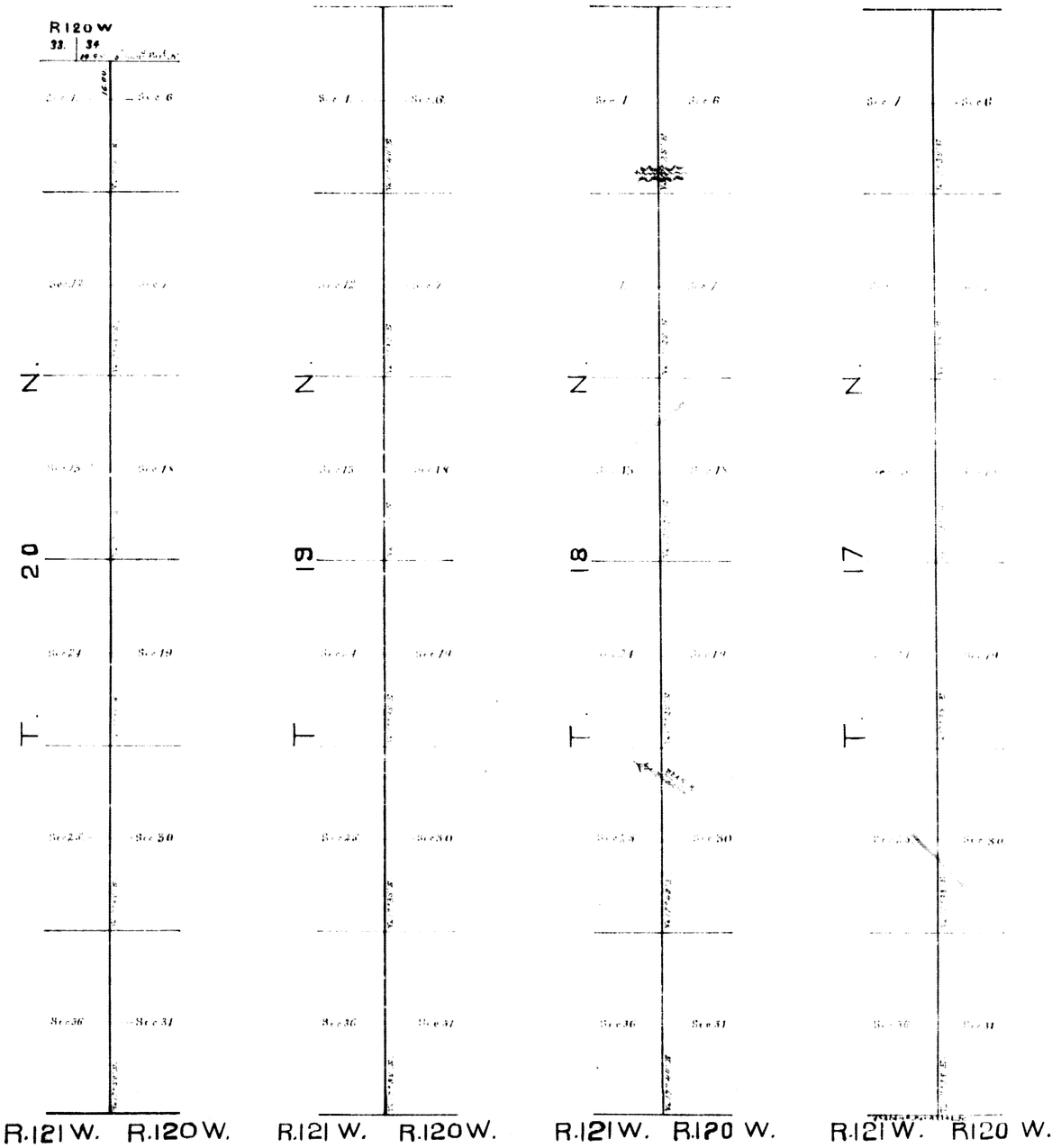

Survey Designated	By Whom Surveyed	Date of Contract	Amount of Survey			When Surveyed
			M.	Ch.	Lks.	
15th Guide Merid.n W.	Medary & Grant	July 7th 1876	23	56	00	July 16 to 28th 1876
Connections.				14.	95.	

I Hereby certify that the above Diagram of the 15th Guide Meridian West of the 6th Principal Meridian between the 1st and 5th Standard Parallels north in Wyoming Territory, is strictly conformable to the field Notes of the Survey thereof on file in this office which have been examined and approved.

Surveyor Generals office.
Cheyenne Wyo Jany 6th 1876

Edw. C. David
Surv. Gen.l

(10)

Indexed

Click Here for Field Notes

Ret. Field Notes WY./UT. MP 41-52

64

656

EXTERIOR LINES.

Scale 3 miles to an inch. Variation East

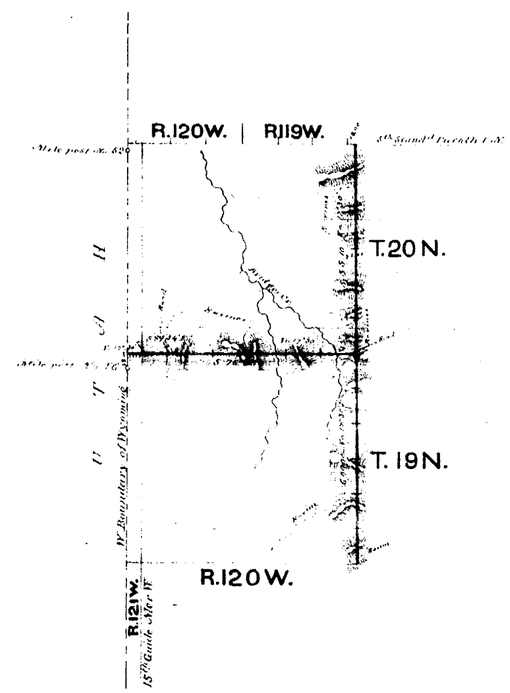

Surveys designated.	By whom surveyed.	Date of contract.	Amount of surveys	When surveyed
Township lines,	James E. Woods	Aug. 11, 1880	18 . 7 . 10	Aug. & Sept. 1880
Connections.	" "	" "	15 . 10	" "

I hereby certify that the above diagram of the exterior lines of Townships 19 and 20 N. Ranges 120 and 121 West of the 6th Principal Meridian, in Wyoming Territory, is strictly conformable to the field notes of the survey thereof, on file in this office, which have been examined and approved.

Surveyor Generals Office,
Cheyenne, Wyo. Nov. 6th 1880

Edw. C. David
Surveyor General.

545