Click Here for Field Notes

Acces. No. 6418

ORIGINAL

TOWNSHIP No. 20 NORTH, RANGE No. 113 WEST OF THE SIXTH PRINCIPAL MERIDIAN, WYOMING.

DEPENDENT RESURVEY

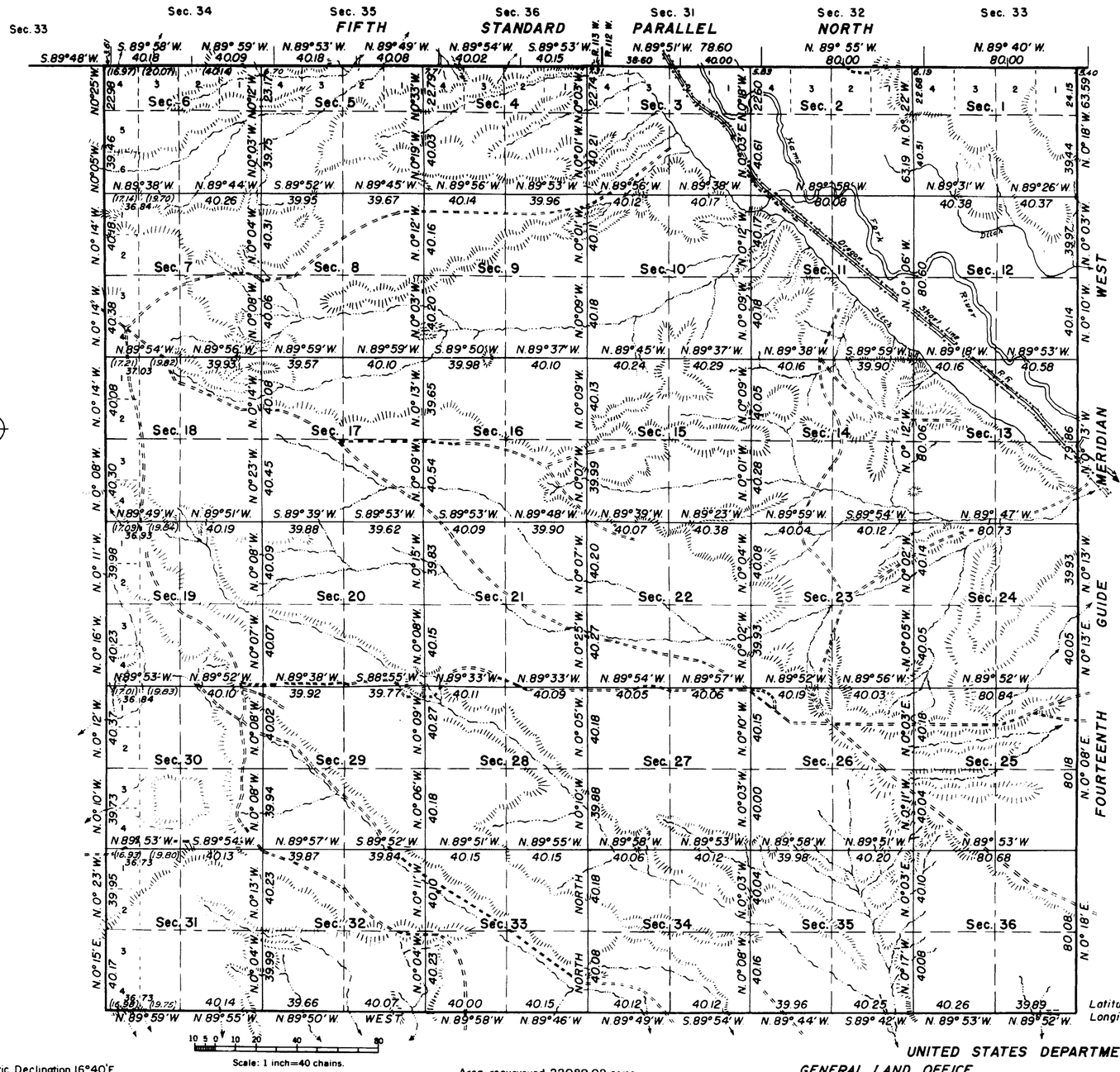

Mean Magnetic Declination 16°40'E.

Area resurveyed 22089.02 acres

LINES DESIGNATED	BY WHOM SURVEYED	GROUP No.	DATE OF SPECIAL INSTRUCTIONS	WHEN SURVEYED BEGUN	WHEN SURVEYED COMPLETED
West Exterior	Ross W. Moor	184	May 15, 1940	August 9, 1940	October 12, 1940
East Exterior	Mark D. King	13	July 18, 1912	June 12, 1943	August 2, 1943
5th Stan. Par., R.112 W.	Stahle & Parshall		Contract No. 339	July 26, 1909	August 9, 1909
5th Stan. Par., R.113 W.	Russell C. MacDonald	203	April 11, 1944	August 7, 1944	August 30, 1944
South Exterior	"	"	"	"	"
Subdivision	"	"	"	"	"

MJL

MEMORANDUM

This plat of the resurvey of Township No. 20 North, Range No. 113 West, delineates a retracement and reestablishment of the lines of the original survey as shown upon the plat approved November 17, 1874, according to the best available evidence of the position of the original corners; all differences between the measurements shown on the original plat and those derived in the retracement have been distributed proportionally between accepted corners in accordance with surveying rules; reference will be made to the original plat for the showing of areas and more detailed descriptions of the various smaller subdivisions.

Resurvey authorized by General Land Office letter "E" dated June 4, 1943.

Latitude, 41° 39.9' N.
Longitude, 110° 07' W.

UNITED STATES DEPARTMENT OF THE INTERIOR

GENERAL LAND OFFICE
Denver, Colorado, June 19, 1946.
This plat of Township No. 20 North, Range No. 113 West of the Sixth Principal Meridian, Wyoming, is strictly conformable to the field notes of the survey thereof which have been examined and approved.

Supervisor of Surveys.

BUREAU OF LAND MANAGEMENT
Washington, D. C., MARCH 10, 1947
The survey represented by this plat having been correctly executed in accordance with the requirements of law and the regulations of this office, is hereby accepted.

ACTING ASSISTANT DIRECTOR

RCM

335-A

Rec'd at B.L.M. Office
May 28, 1947

20-113

Click Here for Field Notes

TOWNSHIP No. 20 NORTH, RANGE No. 113 WEST OF THE SIXTH PRINCIPAL MERIDIAN

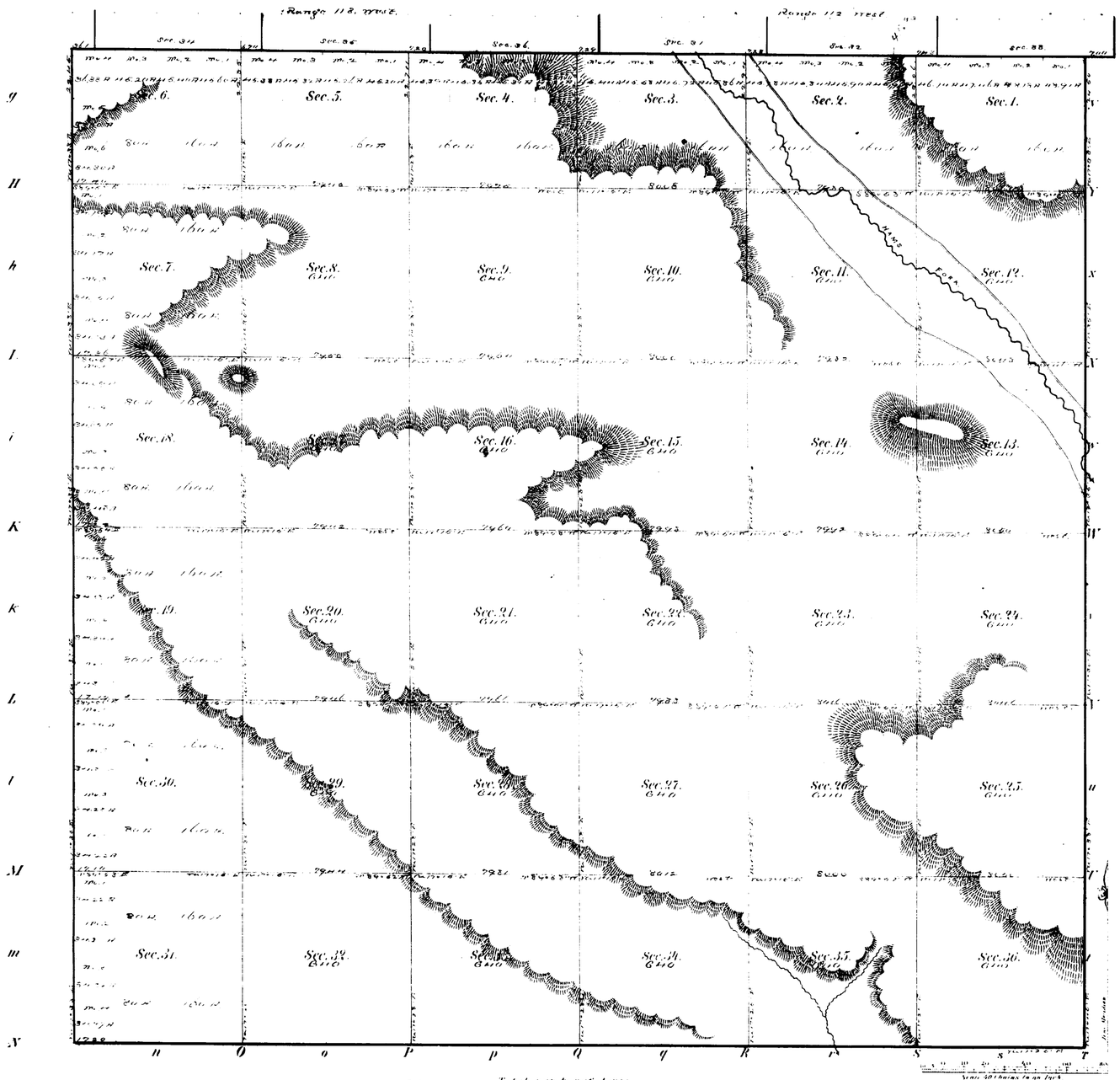

Meanders of								
Posts	Courses	Chs. Lks.	Posts	Courses	Chs. Lks.	Posts	Courses	Chs. Lks.

22039.02 Total number of Acres

Surveys Designated	By Whom Surveyed	Date of Contract	Amount of Surveys	When Surveyed
Township lines	Thomas E. Modary	July 6th 1874		July 1874
Subdivisions	Thomas E. Modary	July 6th 1874	33 " 63 " 61	Aug. 1-7. 1874
Connections	Thomas E. Modary	July 6th 1874	36 " 36	Aug. 1-7 1874

The above Map of Township No. 20 North of Range No. 113 West of the Sixth Principal Meridian in Wyoming Territory is strictly conformable to the field notes of the survey thereof on file in this Office, which have been examined and approved.

Surveyor General's Office: Silas Reed
Cheyenne Wyoming Surv. Genl.
Dec. 17th 1874

A. Gast & Co. St. Louis Mo.

(8)

Click Here for Field Notes

.32

11E

EXTERIOR LINES.

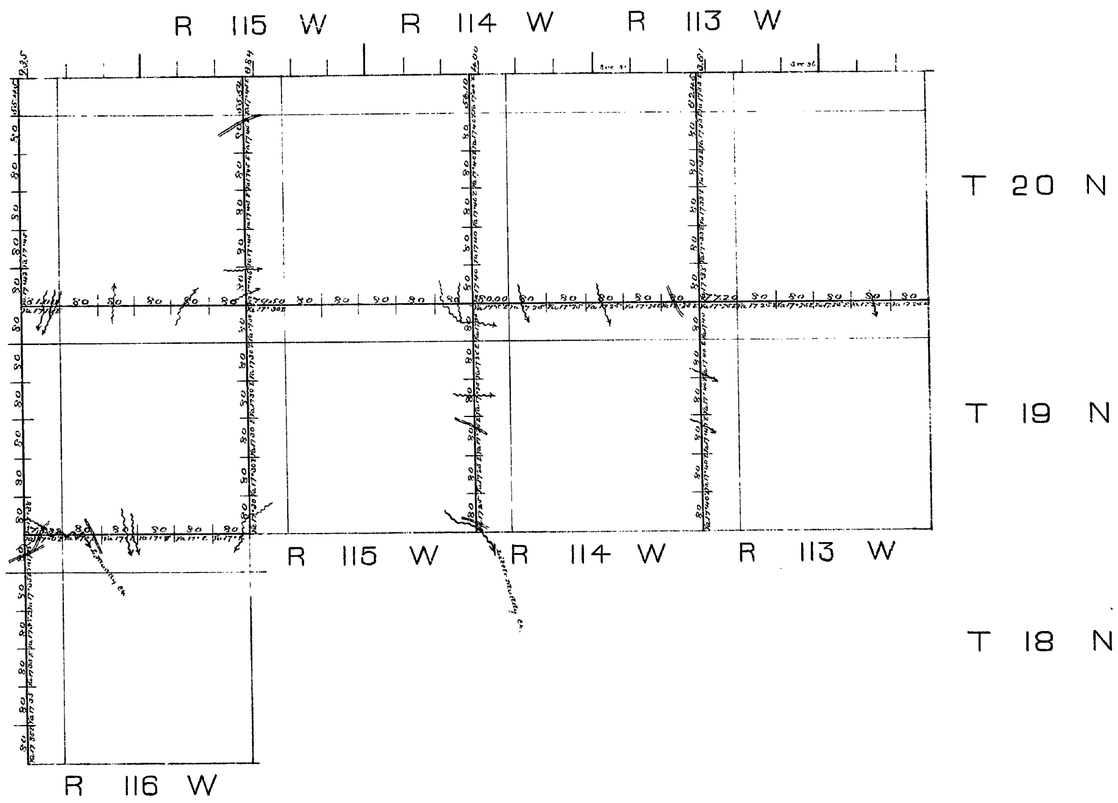

Surveys Designated	By Whom Surveyed	Date of Contract	Miles of Surveys	When Surveyed
Exterior Lines	Thos B. Medary	July 8th 1874	82 - 66 12.	July 6-14 1874
Connections	Thos B. Medary	July 6th 1874	23 80	July 6th 11th 1874

I hereby certify that the above Diagram of the Exterior lines of Tps 18 N. R. 116 W. and Tps. 19 & 20 N. Ranges 113, 114, 115 & 116 West of the 6th P.M. in Wyoming Territory is strictly conformable to the field notes of the survey thereof on file in this office which have been examined and approved

Surveyor Generals Office
Cheyenne Wyo. Nov. 14th 1874.

Silas Reed
Surv. Genl.

Click Here for Field Notes

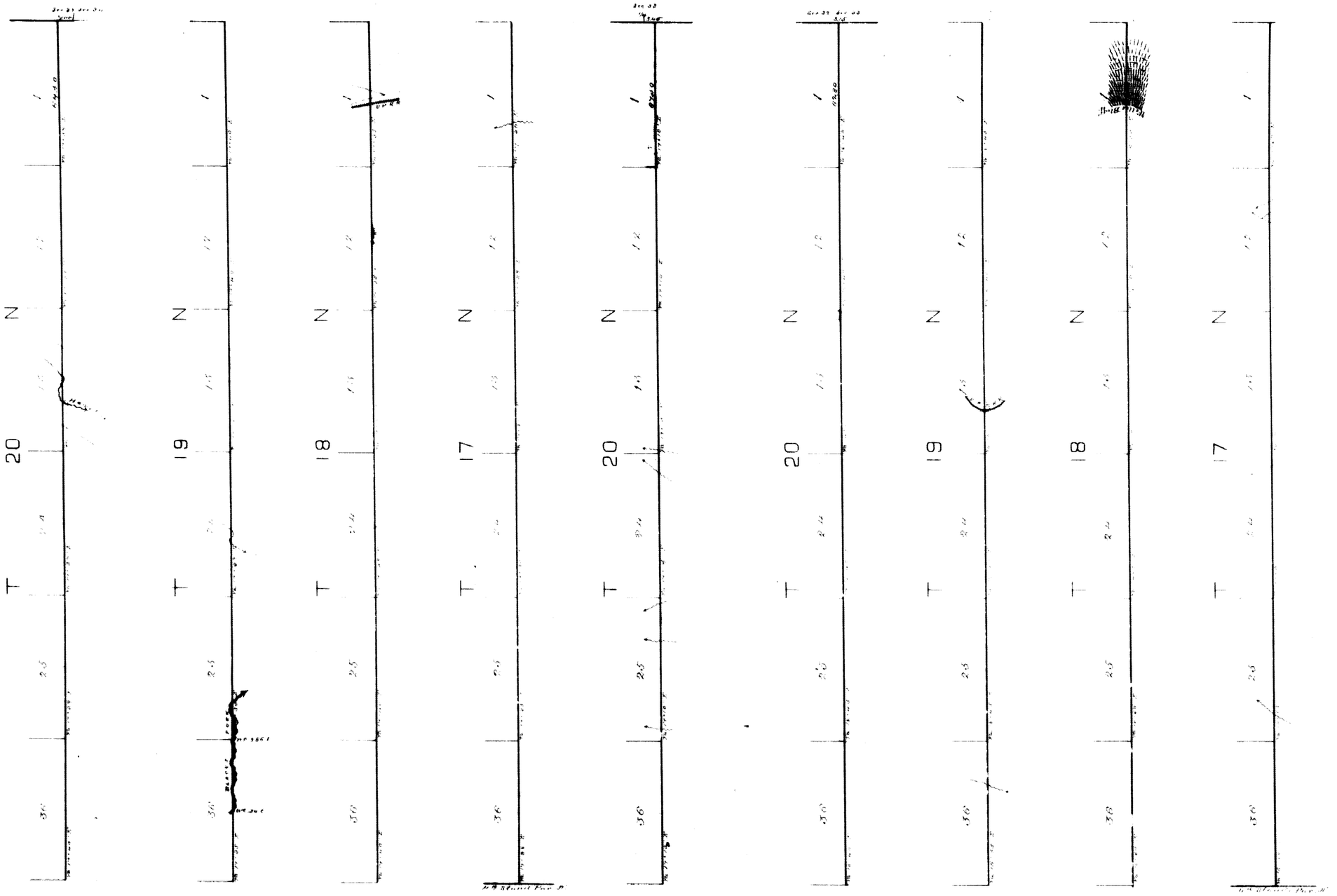

Survey Designated	By Whom Surveyed	Date of Contract	Amount of Surveys	When Surveyed
12th Guide M.W. Connections	Wm O. Downey	June 21st 1873	23 . 62 . 80 / 0 . 3 . 15	July 26-28 1873
13th Guide M.W. Connections	Wm O. Downey	June 21st 1873	5 . 67 . 50 / 0 . 8 . 45	Aug. 7th 1873
14th Guide M.W. Connections	Wm O. Downey	June 21st 1873	23 . 64 . 50 / 0 . 7 . 00	August 22-24 1873

I hereby certify that the above Diagram the 12th, 13th, and 14th Guide Meridians, west of the 6th Principal Meridian in Wyoming Territory, is strictly conformable to the field notes of the survey thereof on file in this office which have been examined and approved.

Surveyor General's Office
Cheyenne Wyo. Oct 21st 1873

Silas Reed
Surv. Genl.