(7) Click Here for Field Notes

24

334

TOWNSHIP Nº 20 NORTH, RANGE Nº 115 WEST OF THE SIXTH PRINCIPAL MERIDIAN

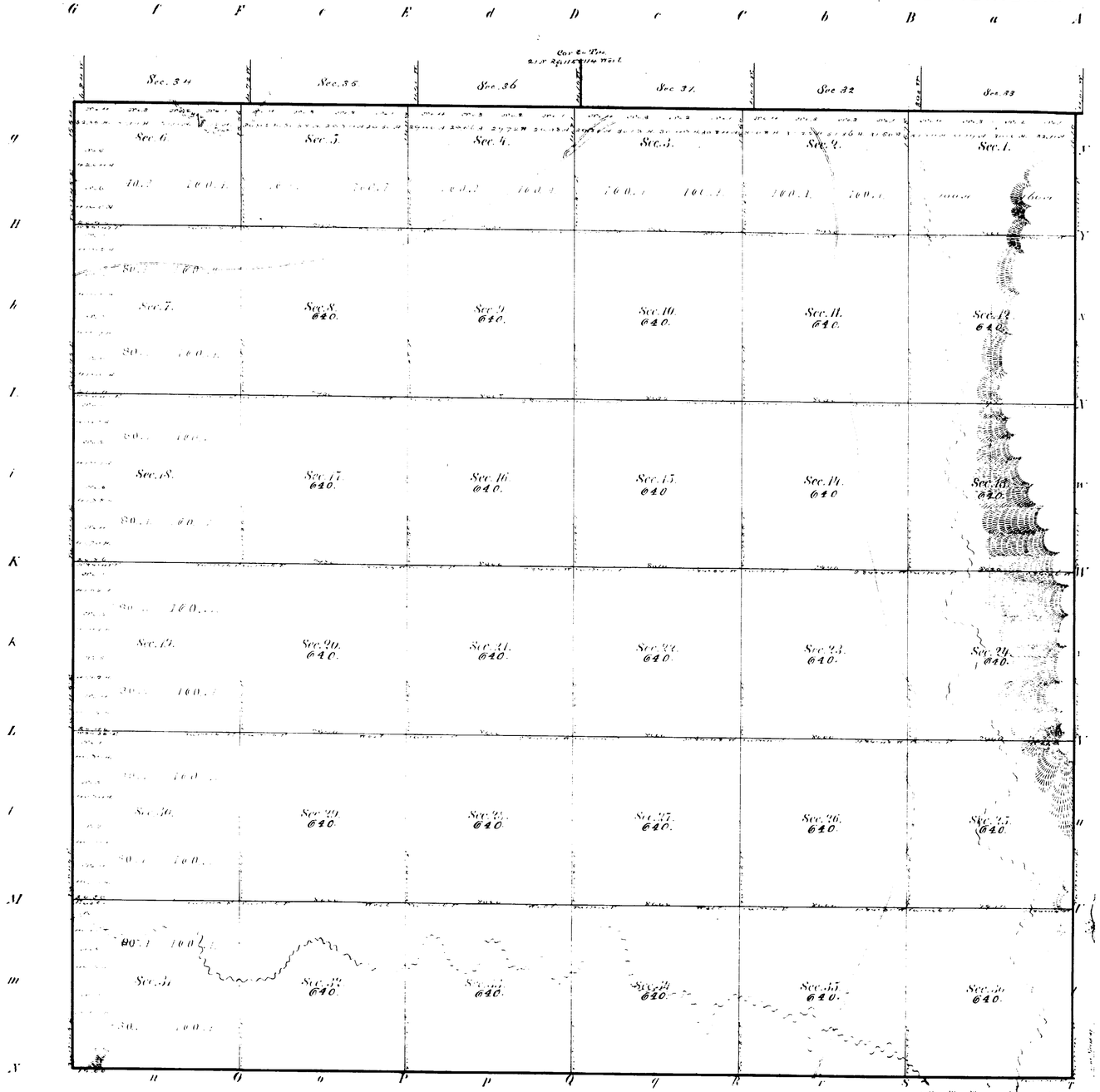

Meanders of

Posts	Courses	Chs. Lks.	Posts	Courses	Chs. Lks.	Posts	Courses	Chs. Lks.

Total number of Acres

Surveyed by Order	Thomas D. Williams	Dates	6.3	1874	N	23	20	Dec. 1874
Subdivisions	Blank Comm. & Assist.	Dates	6.7	1874	23	24	23	Dates 24th & 31st 1874
Connections	Blank Comm. & Assist.	Dates	6.7	1874			24	

The above Map of Township No. 20 North of Range No. 115 West of the Sixth Principal Meridian in Wyoming Territory is strictly conformable to the field notes of the survey thereof on file in this Office which have been examined and approved

Surveyor General's Office
Cheyenne Wyoming
September 30th 1874

Silas Reed
Surv. Genl.

A. Gast & Co. Lith. N.Y.

294

FRC- 788915 (Box 94)

20-115

TOWNSHIPS Nos. 19 & 20 NORTH, RANGES Nos. 114, 115 & 116 WEST OF THE SIXTH PRINCIPAL MERIDIAN WYOMING

DEPENDENT RESURVEY OF EXTERIOR LINES

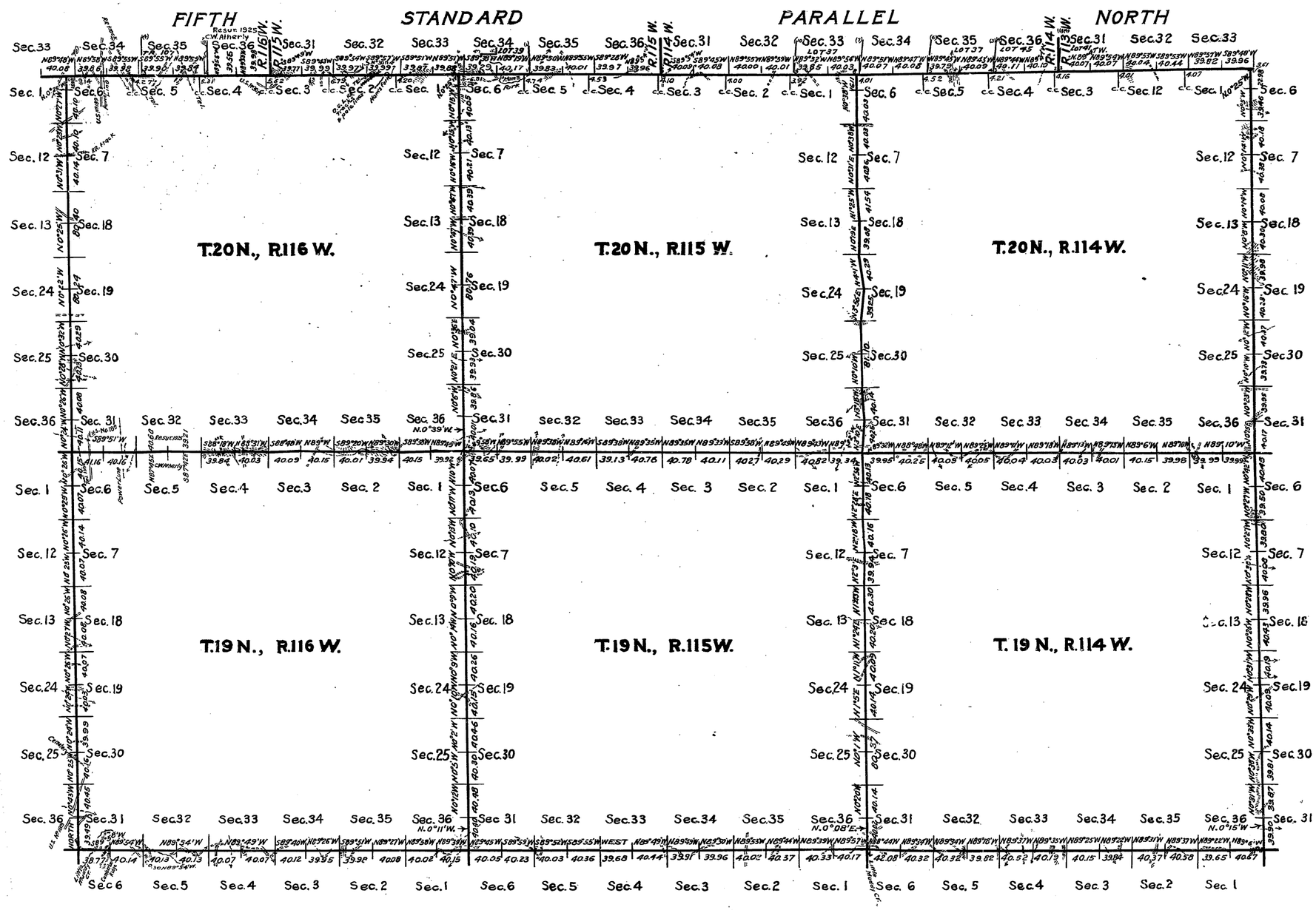

Resurvey authorized by Commissioner's Letter "E" dated June 17, 1937

UNITED STATES DEPARTMENT OF THE INTERIOR

GENERAL LAND OFFICE

Scale: 1 inch = 100 chains

LINES DESIGNATED	BY WHOM SURVEYED	GROUP NO.	DATE OF SPECIAL INSTRUCTIONS	WHEN SURVEYED BEGUN	WHEN SURVEYED COMPLETED
Exteriors	Ross W. Moor	184	May 15, 1940	August 9, 1940	October 12, 1940

Denver, Colorado Aug. 10, 1943

This plat of Townships Nos. 19 & 20 N., Ranges 114, 115 & 116 West of the Sixth Principal Meridian, Wyo. is strictly conformable to the field notes of the resurvey thereof which have been examined and approved

Russell K. Allen
Acting Assistant Supervisor of Surveys

Washington D.C., AUG. 23, 1943

The resurvey represented by this plat having been correctly executed in accordance with the requirements of law and the regulations of this office, is hereby accepted

Thos. C. Howell
ACTING ASSISTANT COMMISSIONER

3035

Click Here for Field Notes

(8)

.32

118

EXTERIOR LINES.

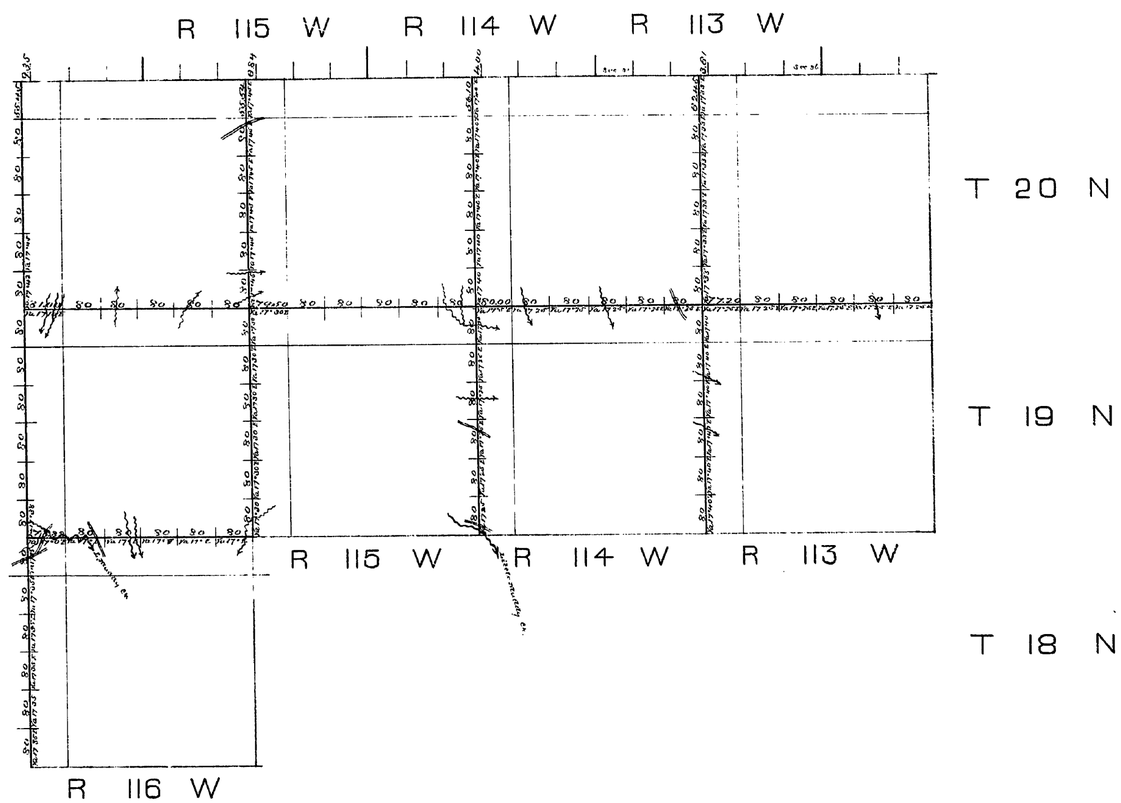

Surveys Designation	By whom Surveyed	Date of Contract	Amt of Surveys	When Surveyed
Exterior Lines	Thos B. Medary	July 8th 1874	82 · 66 12.	July 6–14 1874
Connections	Thos B. Medary	July 8th 1874	23 80	July 8th 11th 1874

I hereby certify that the above Diagram of the Exterior lines of Tps 18 N. R. 116 W. and Tps. 19 & 20 N. Ranges 113, 114, 115 & 116 West of the 6th P.M. in Wyoming Territory is strictly conformable to the field notes of the survey thereof on file in this office which have been examined and approved

Surveyor Generals Office
Cheyenne Wyo. Nov. 14th 1874.

Silas Reed
Surr Genl