Click Here for Field Notes

42

42

4213

(4-675a)

Resurvey Township No. 21 North, Range No. 112 West of the Sixth Principal Meridian, Wyoming.

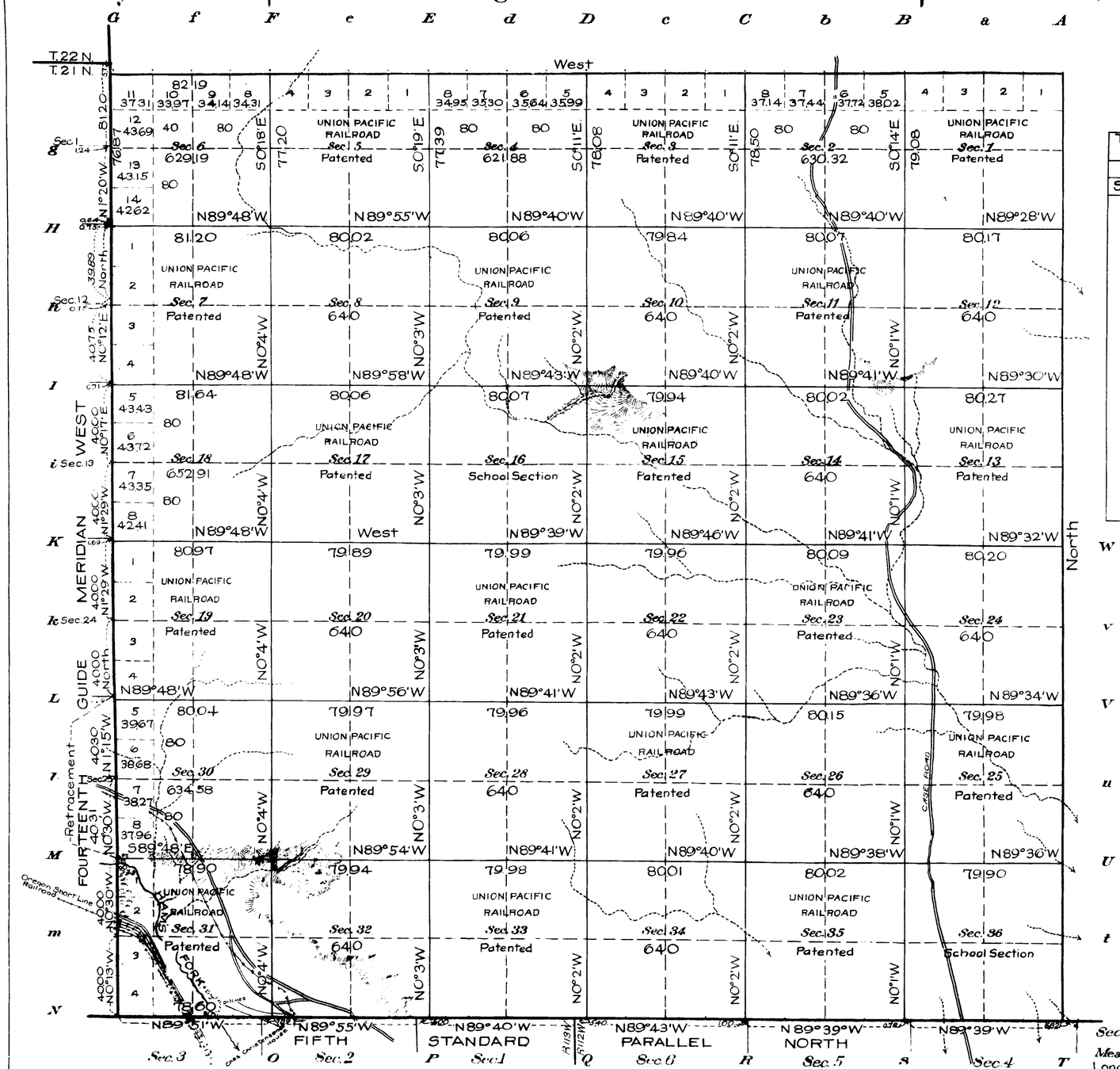

Table of Patented Entries not Segregated in T. 21 N., R. 112 W.			
Original Survey			
Section	Subdivision	Entry	Entryman
1	All	L.G.	Union Pacific
3	"	"	" "
5	"	"	" "
7	"	"	" "
9	"	"	" "
11	"	"	" "
13	"	"	" "
15	"	"	" "
16	"	S.S.	Wyoming
17	"	L.G.	Union Pacific
19	"	"	" "
21	"	"	" "
23	"	"	" "
25	"	"	" "
27	"	"	" "
29	"	"	" "
31	"	"	" "
33	"	"	" "
35	"	"	" "
36	"	S.S.	Wyoming

Areas in Acres.	
Public Land	10208.88
Indian Reservation	
Indian Allotments	
Mineral Claims	
Water Surface	
Patented Land	12764.40
Total Area	22973.28

Surveys Designated.	By Whom Surveyed.	Contract No.	Contract Date	Amount of Surveys Mls.	chs.	lks.	When Surveyed. Begun.	Completed.
RESURVEY N.E.&S. Township Lines	Stahle & Parshall	339	June 23, 1909	18	00	79	July 26, 1909	Aug. 9, 1909
RESURVEY W. Township Line	Stahle & Van Orsdel	290	June 20, 1902	5	75	48	March 29, 1903	March 31, 1903
RESURVEY Subdivision Lines	Stahle & Parshall	339	June 23, 1909	59	73	55	Aug. 8, 1909	Aug. 16, 1909
RETRACEMENT W. Township Line	" "	"	" "	1	00	61	Aug. 7, 1911	Aug. 7, 1911
Connecting Lines	" "	"	" "		2	84	Aug. 14, 1911	Aug. 16, 1911

The above map of Resurvey Township No. 21 North, Range No. 112 West of the Sixth Principal Meridian, Wyoming, is strictly conformable to the field notes of the resurvey thereof on file in this office, which have been examined and approved.

U.S. Surveyor General's Office,
Cheyenne, Wyoming February 16, 1912.

Alphens. P. Otanson
Surveyor General.

2432-A

Resurvey accepted by the Hon. Commissioner of G.L.O. Aug 7, 1912
Duplicate plat mailed to the Evanston Land Office June 10, 1913.

21-112

29

Click Here for Field Notes

100

4212

TOWNSHIP No. 21 NORTH, RANGE No. 112 WEST of the 6th Principal MERIDIAN.

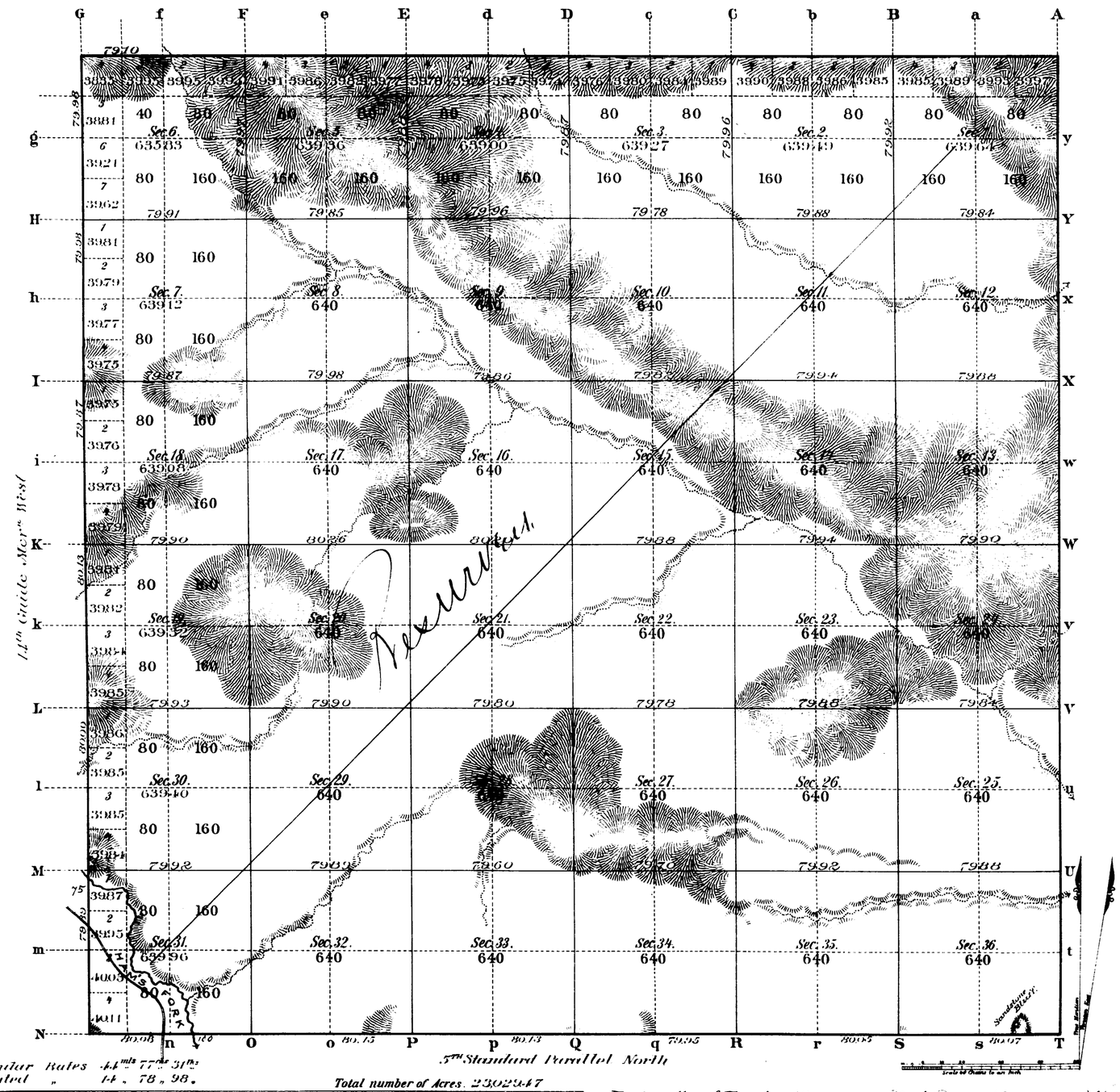

Regular Rates 44 mls 77 chs 31 lks
Augmented " 14 " 78 " 98 "

Total number of Acres. 23,029.47

Surveys Designated	By Whom Surveyed	Date of Contract	Amount of Surveys Mls	Chs	Lks	When Surveyed	Magnetic Declination
N. Township line	G. M. Carson	Jan. 21st 1884	5	79	10	Aug. 2nd 1884	
Subdivisions	" "	" "	59	76	29	Sept 11-16, 1884	
Connections							
Rel. Stand. lines	" "	" "	12	0	28	July 10-12, 1884	
14th Guide M. W.	Chas Holcomb	Jan. 8th 1881	6	0	0	June 7th 1881	
5th Stand. P. N.	Wm O Downey	June 21st 1873	6	0	0	Aug 20th 1873	

The above Map of Township No. 21 North Range No. 112 West of the Sixth Principal Meridian Wyoming Territory is strictly conformable to the field notes of the survey thereof on file in this Office, which have been examined and approved

Surveyor General's Office
Cheyenne, Wyoming
March 30th 1885

John H. Meldrum
Sur. Gen.

A GAST & CO. - ST LOUIS & N Y

2432

Indexed

4739

21

TOWNSHIP EXTERIORS

Scale: 1 inch to 160 chains

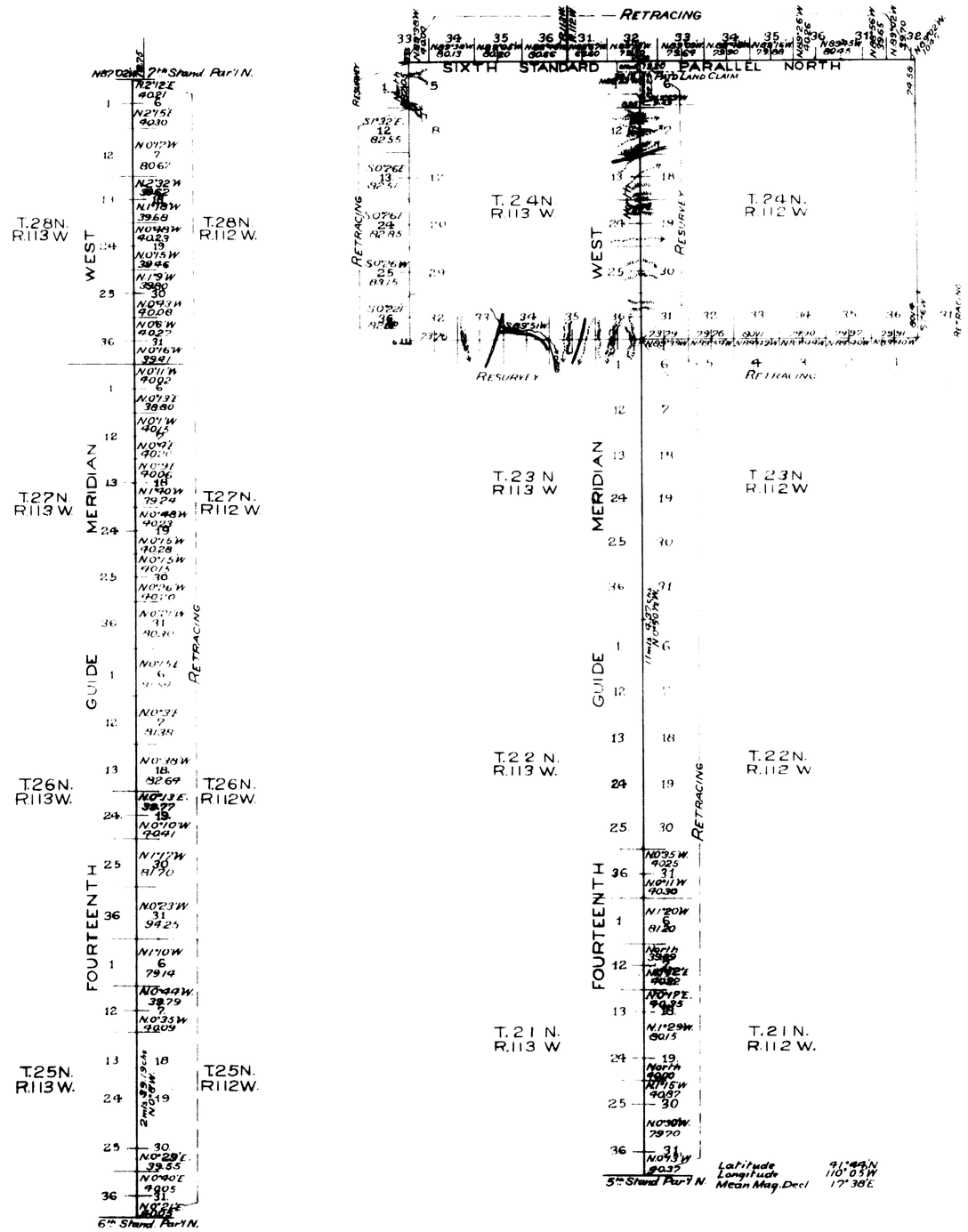

Table of Mileage

Lines Designated		Amount Mls	Chs	Lks	When Surveyed
Standard Lines	Resurveyed	6	2	29	April 13, 1899
" "	Retraced	53	20	60	March 30 April 15, 1899
Township "	Resurveyed	5	25	81	April 26 27, "
" "	Retraced	12	[illegible]	56	" 14 [illegible] "
Connection "	Resurveyed		24	46	" 13 [illegible] "
" "	Retraced		18	[illegible]	May [illegible] "

This Plat
showing the
Retracing of
The 14th Guide Meridian West through
Tps 21, 22, 23, 25, 26, 27 and 28 North;
The 6th Standard Parallel North in
Rgs 111, 112 and 113 West;
The South Bdry. of T.24N, R.112W.;
and part of the West Bdry of T.24N,
R.113W.;
and the Resurvey of
The 14th Guide Meridian West through
T.24N;
The South and a part of the West
Bdrys of T.24N, R.113W.
of the
6th Principal Meridian
WYOMING
is strictly conformable to the field notes
of the retracing and resurvey thereof
by
Edward F. Stahle, U.S. Dep. Sur.,
under his
Contract No. 271A
dated March 9, 1899
which have been examined, approved
and filed in this office
U.S. Surv. Genl's Office
Cheyenne, Wyoming
Feb. 16th 1900

Alpheus P. Hanson
U.S. Surv. Genl.

Filed Apr. 12 1900
Comm. letter Apr. 7 1900

2813

I.B.M. Computer
F.H.A. Topog and Lettering

2898

36 Induced 4846

RESURVEY

TOWNSHIP EXTERIORS

Scale: 1 inch ≈ 160 chains.

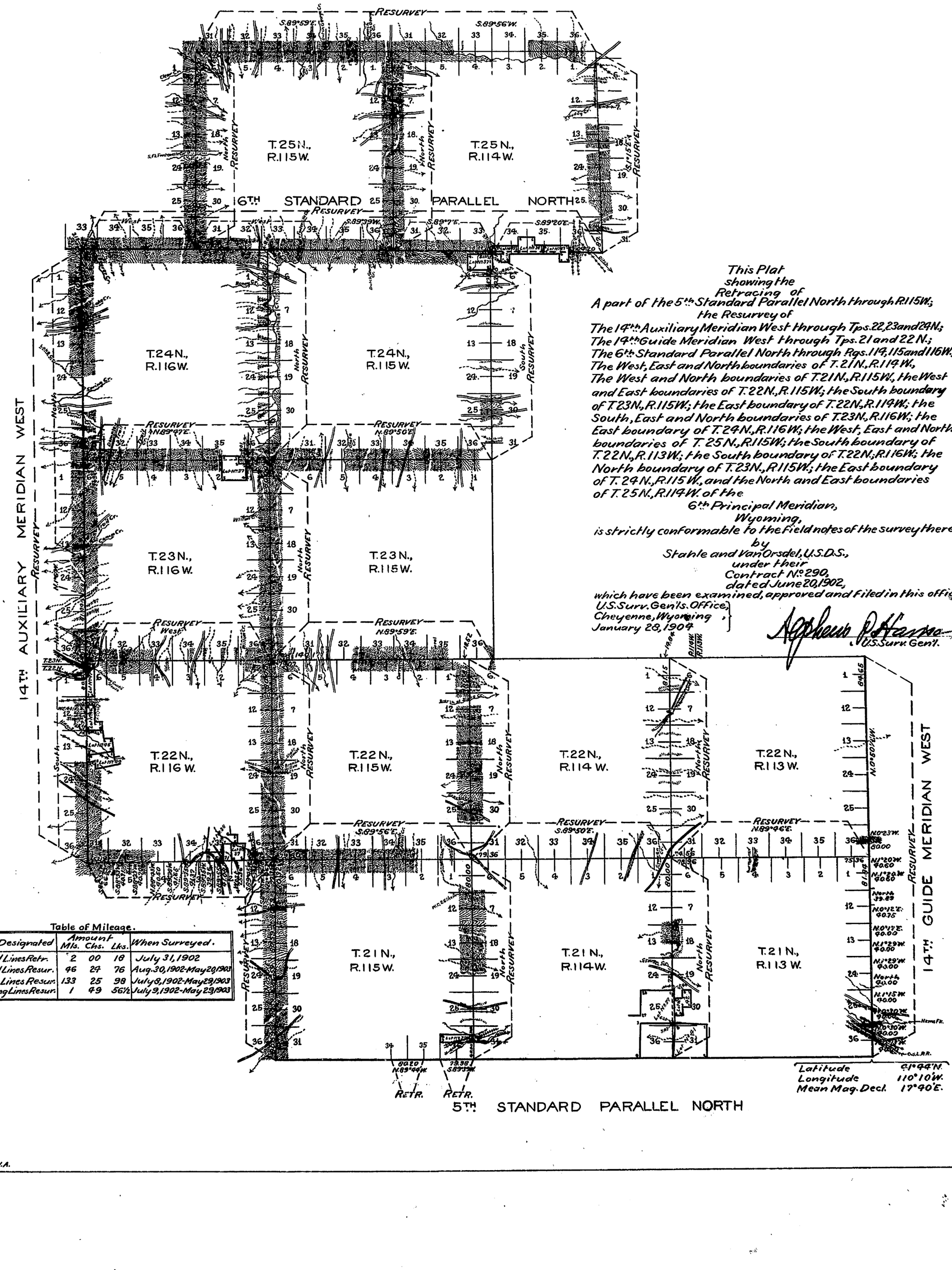

This Plat
showing the
Retracing of
A part of the 5th Standard Parallel North through R.115W.;
the Resurvey of
The 14th Auxiliary Meridian West through Tps. 22, 23 and 24N.;
The 14th Guide Meridian West through Tps. 21 and 22 N.;
The 6th Standard Parallel North through Rgs. 114, 115 and 116W.;
The West, East and North boundaries of T. 21N., R. 114W.,
The West and North boundaries of T. 21N., R. 115W., the West
and East boundaries of T. 22N., R. 115W.; the South boundary
of T. 23N., R. 115W.; the East boundary of T. 22N., R. 114W.; the
South, East and North boundaries of T. 23N., R. 116W.; the
East boundary of T. 24N., R. 116W.; the West, East and North
boundaries of T. 25N., R. 115W.; the South boundary of
T. 22N., R. 113W.; the South boundary of T. 22N., R. 116W.; the
North boundary of T. 23N., R. 115W.; the East boundary
of T. 24N., R. 115W., and the North and East boundaries
of T. 25N., R. 114W. of the
6th Principal Meridian,
Wyoming,
is strictly conformable to the field notes of the survey thereof
by
Stahle and Van Orsdel, U.S.D.S.,
under their
Contract No. 290,
dated June 20, 1902,
which have been examined, approved and filed in this office.
U.S. Surv. Gen'ls. Office,
Cheyenne, Wyoming,
January 28, 1904

A. Gephart
U.S. Surv. Gen'l.

Table of Mileage.

Surveys Designated	Amount Mls.	Chs.	Lks.	When Surveyed.
Standard Lines Retr.	2	00	18	July 31, 1902
Standard Lines Resur.	46	29	76	Aug. 30, 1902-May 29, 1903
Township Lines Resur.	133	25	98	July 8, 1902-May 29, 1903
Connecting Lines Resur.	1	49	56½	July 9, 1902-May 29, 1903

Latitude 41°44'N.
Longitude 110°10'W.
Mean Mag. Decl. 17°40'E.

Surveys accepted Feb. 1st, 1904 Thos. C. Marquis Supt. of Surveys
Surveys approved March 9, 1904.

F.H.A.

M.B.P.

42 Indexes

accession no. 40390

36

RESURVEY
TOWNSHIP EXTERIORS

Scale: 160 Chains to 1 Inch

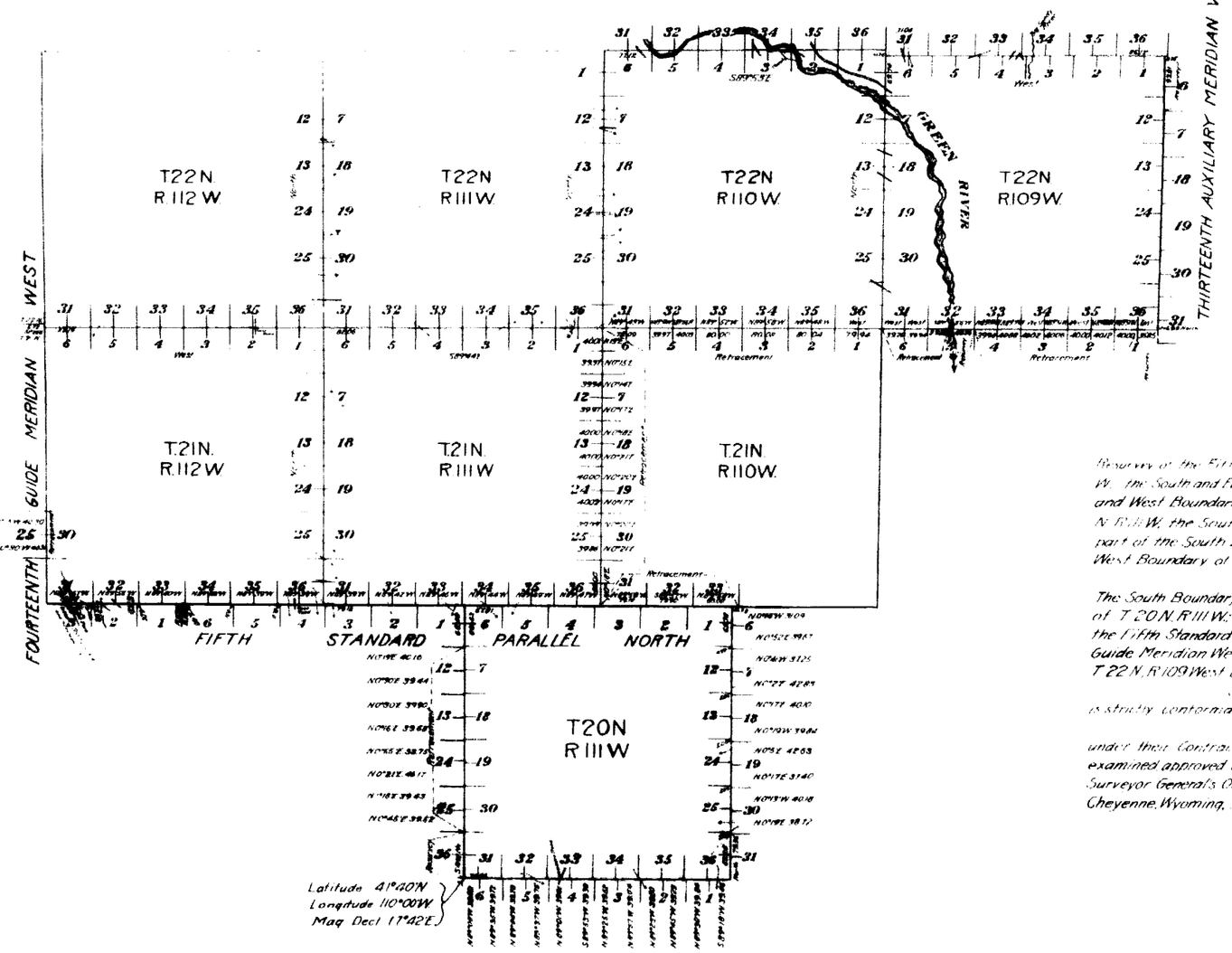

Surveys Designated	Amount			When Surveyed	
	Mls	Chs	Lks		
Retracement Standard Lines	3	79	61	June 26, 1909	Aug 7, 1909
Retracement Standard Lines	13	12	41	July 26, 1909	Aug 11, 1911
Retracement Township Lines	14	74	72	July 26, 1909	Sept 22, 1909
Retracement Township Lines	60	55	76	July 26, 1909	Sept 24, 1909
Connecting Lines		36	26	Aug 9, 1909	Aug 10, 1911

The Plat of the
Resurvey of the Fifth Standard Parallel North through Ranges 109 and 112 W., the South and East Boundaries of T 20 N, R 111 W., the North and West Boundaries of T 22 N, Rs 109 and 110 W. and of T 21 N, R 112 W, the South and East Boundaries of T 22 N, R 112 W., part of the South Boundary of T 22 N, R 109 W and part of the West Boundary of T 20 N, R 111 W. and part of the East Boundary of T 20 N R 109 W.
The Retracement of
The South Boundary of T 22 N, R 110 W; part of the West Boundary of T 20 N, R 111 W.; the East Boundary of T 21 N R 111 W; part of the Fifth Standard Parallel North in R 110 W; part of the fourteenth Guide Meridian West in T 21 N. and a part of the South Boundary of T 22 N, R 109 West of the
Sixth Principal Meridian, Wyoming,
is strictly conformable to the field notes of the resurvey thereof by Stahle & Parshall D.S.
under their Contract No. 339 dated June 23, 1909, which have been examined, approved and filed in this office
Surveyor General's Office
Cheyenne, Wyoming, February 16, 1912

Stephen A. Norman
Surveyor General

2931

Resurveys accepted by the Hon. Commissioner of General Land Office, Aug. 7, 1912.

29

Indexes

4192

92

EXTERIOR LINES.

Scale 8 miles to 1 inch. Magnetic Variation, East.

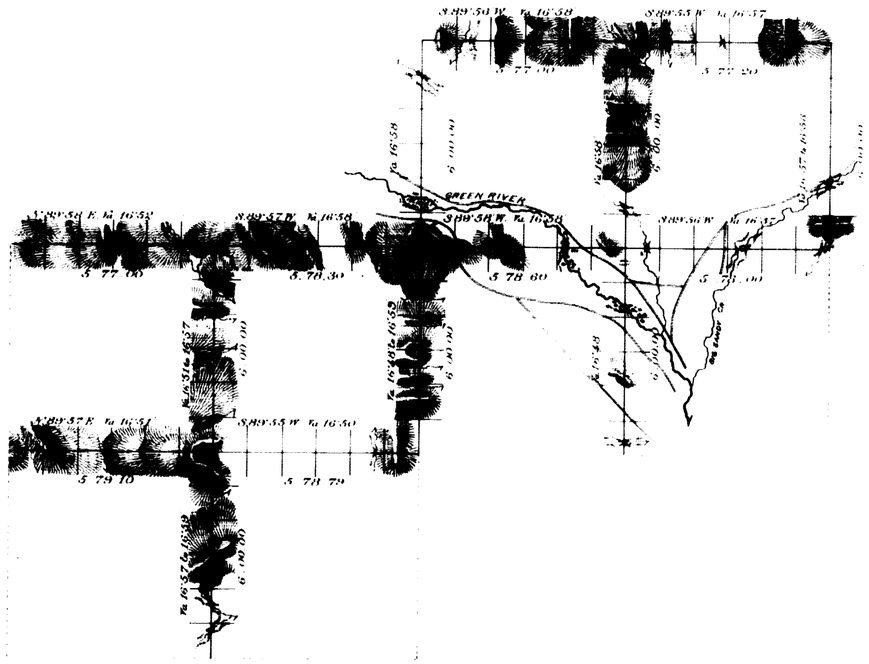

Regular Rules 37 mls 67 chs 29 lks
Augmented " 51 " 76 " 70 "

Surveys Designated	By Whom Surveyed	Date of Contract	Amount of Surveys: mls	chs	lks	When Surveyed
Township lines	G M Carson	Jan. 21st 1884	89	63	99	July 21 Aug. 5 1884

I hereby certify that the above diagram of the Exterior lines of Tps 22 & 23 N., Rs 109 & 110 W and Tps 21 & 22 N., Rs 111 & 112 W. of the 6th Principal Meridian Wyoming Territory, is strictly conformable to the field notes of the survey thereof on file in this office, which have been examined and approved.

Surveyor General's Office,
Cheyenne Wyoming March 30th 1885

Surv' Gen'l.

2424

(11)

788

Click Here for Field Notes

Retracement Field Notes

14TH GUIDE MERIDIAN WEST.

From the 5th to the 6th Standd Parallel North, between Ranges 112 and 113 West of the 6th Principal Meridian, Wyom. Territory.

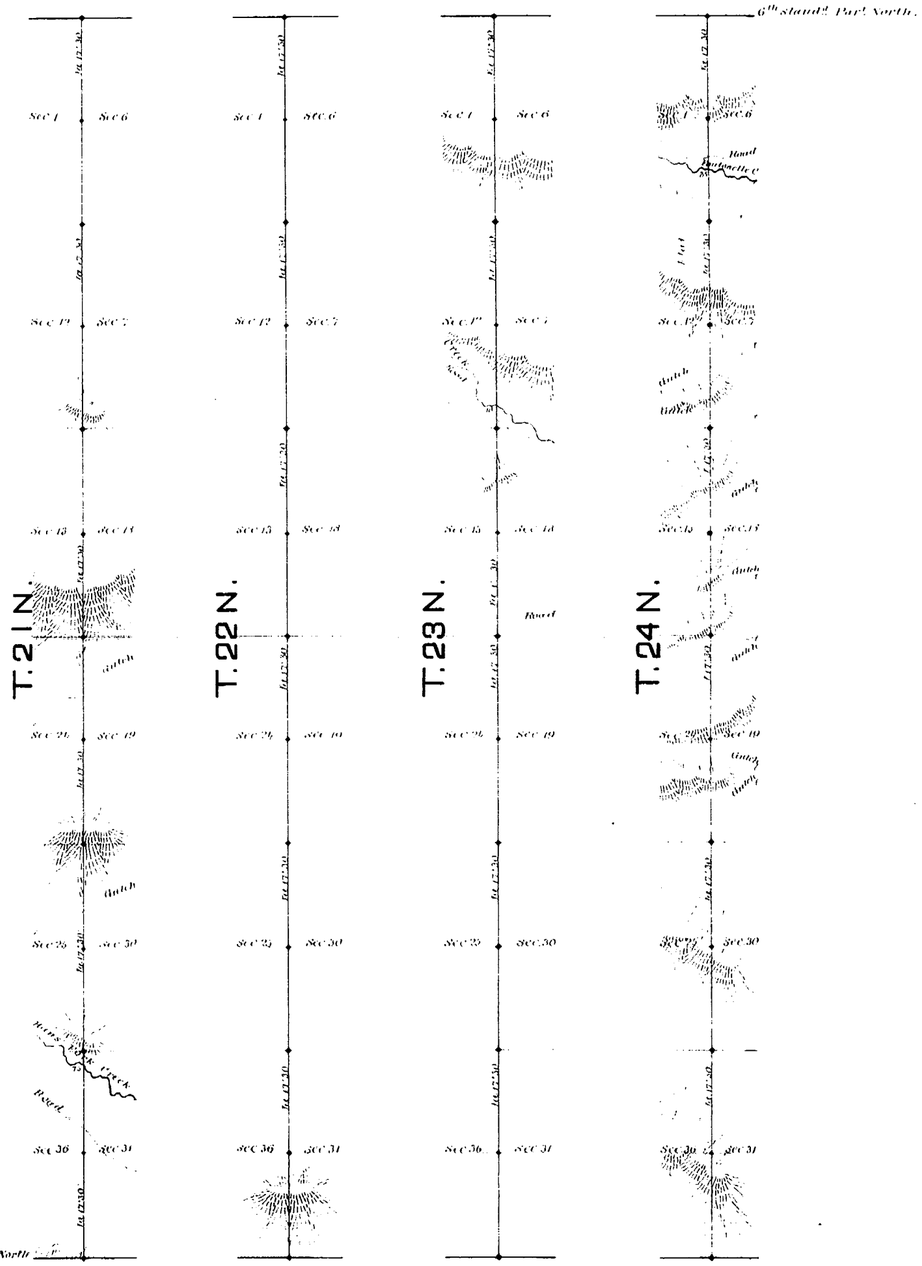

Scale, 80 chains to an inch.

Magnetic variation East.

Surveys Designated	By whom Surveyed	Date of Contract	Amount of Surveys			When Surveyed
			Miles.	Chs.	Lks.	
14th Guide Meridian West	James E. Woods	September 23, 1880	24	0	0	March, 1881.

I Hereby certify that the above diagram of the 14th Guide Meridian West, from the 5th to the 6th Standard Parallel North, between Ranges 112 and 113 West of the 6th Principal Meridian, Wyoming Territory, is strictly conformable to the field notes of the surveys thereof on file in this Office, which have been examined and approved.

Surveyor Generals Office,
Cheyenne, Wyo. June 23rd 1881.

Edw. C. Davis
Surveyor General.

Click Here for Field Notes

FIFTH STANDARD PARALLEL NORTH.

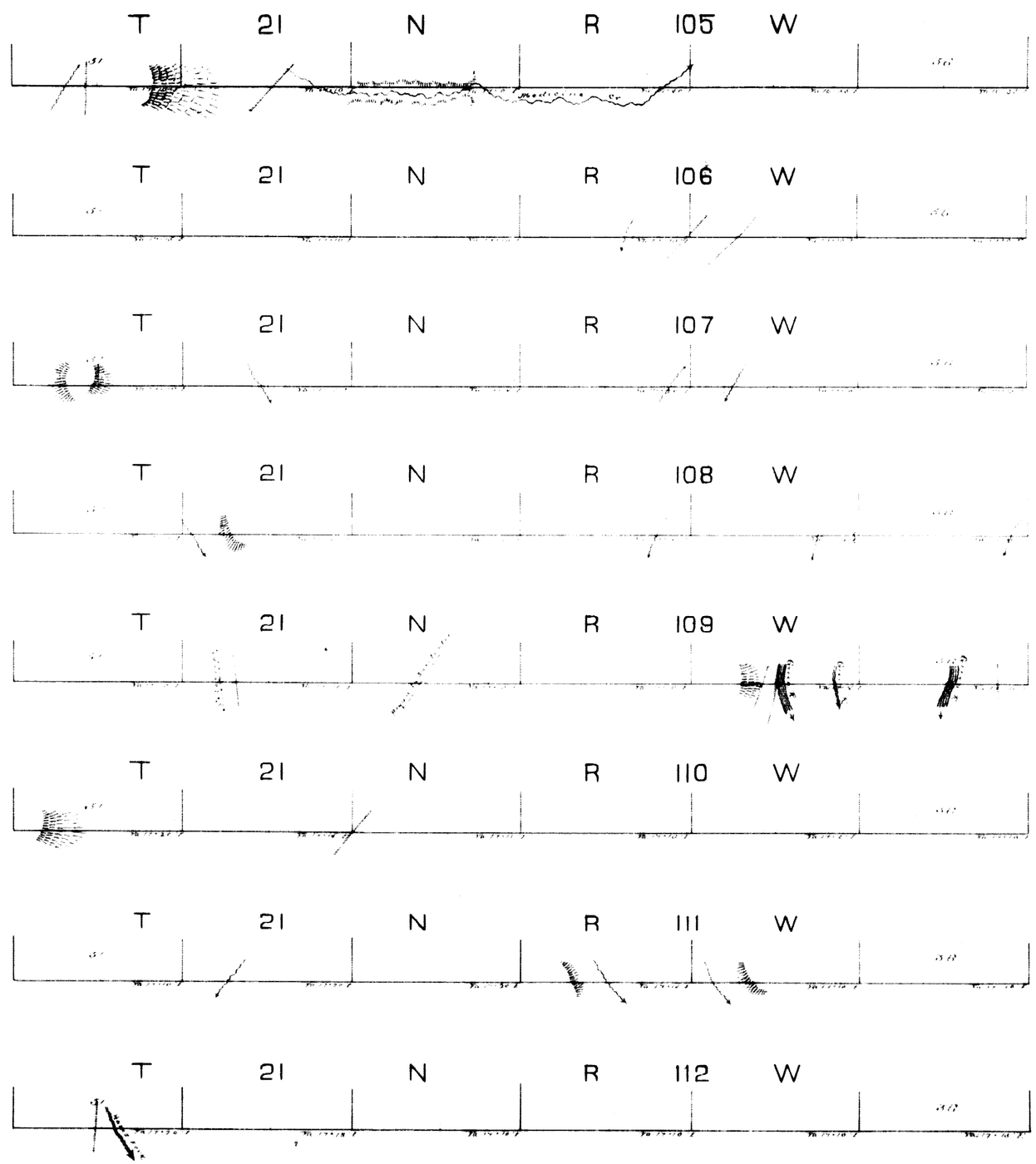

Survey Designated	By Whom Surveyed	Date of Contract	Amt. of Surveys	When Surveyed
5th Stand. Par. N.	Wm. O. Downey	June 21st 1873	48 00 00	Aug. 6-20 1873

I hereby certify that the above Diagram of the 5th Standard Parallel North, between the 13th and 14th Guide Meridians, West of the 6th Principal Meridian, in Wyoming Territory, is strictly conformable to the field notes of the survey thereof, on file in this Office, which have been examined and approved.

Surveyor General's Office
Cheyenne Wyo. Nov. 21st 1873

Silas Reed
Surv. Genl.