Click Here for Field Notes

7417

ORIGINAL

TOWNSHIP 21 NORTH, RANGE 117 WEST, OF THE SIXTH PRINCIPAL MERIDIAN, WYOMING.

DEPENDENT RESURVEY AND SURVEY

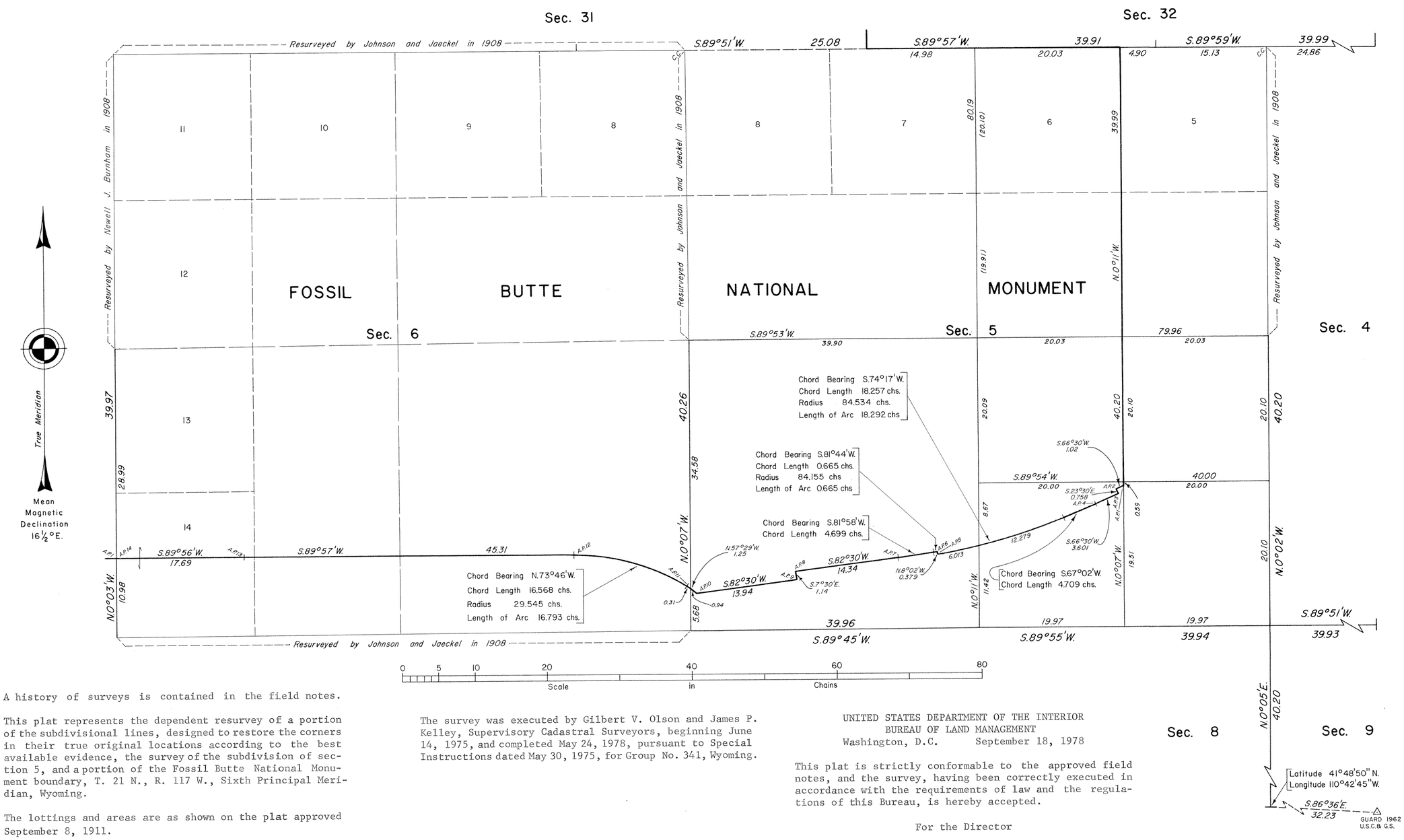

A history of surveys is contained in the field notes.

This plat represents the dependent resurvey of a portion of the subdivisional lines, designed to restore the corners in their true original locations according to the best available evidence, the survey of the subdivision of section 5, and a portion of the Fossil Butte National Monument boundary, T. 21 N., R. 117 W., Sixth Principal Meridian, Wyoming.

The lottings and areas are as shown on the plat approved September 8, 1911.

The survey was executed by Gilbert V. Olson and James P. Kelley, Supervisory Cadastral Surveyors, beginning June 14, 1975, and completed May 24, 1978, pursuant to Special Instructions dated May 30, 1975, for Group No. 341, Wyoming.

UNITED STATES DEPARTMENT OF THE INTERIOR
BUREAU OF LAND MANAGEMENT
Washington, D.C. September 18, 1978

This plat is strictly conformable to the approved field notes, and the survey, having been correctly executed in accordance with the requirements of law and the regulations of this Bureau, is hereby accepted.

For the Director

Bernard W. Fowler

Chief, Division of Cadastral Survey

M.V.

712B

Click Here for Field Notes

41

Accession no. 969

(4-675a)

33

Resurvey Township No. 21 North, Range No. 117 West of the Sixth Principal Meridian, Wyoming.

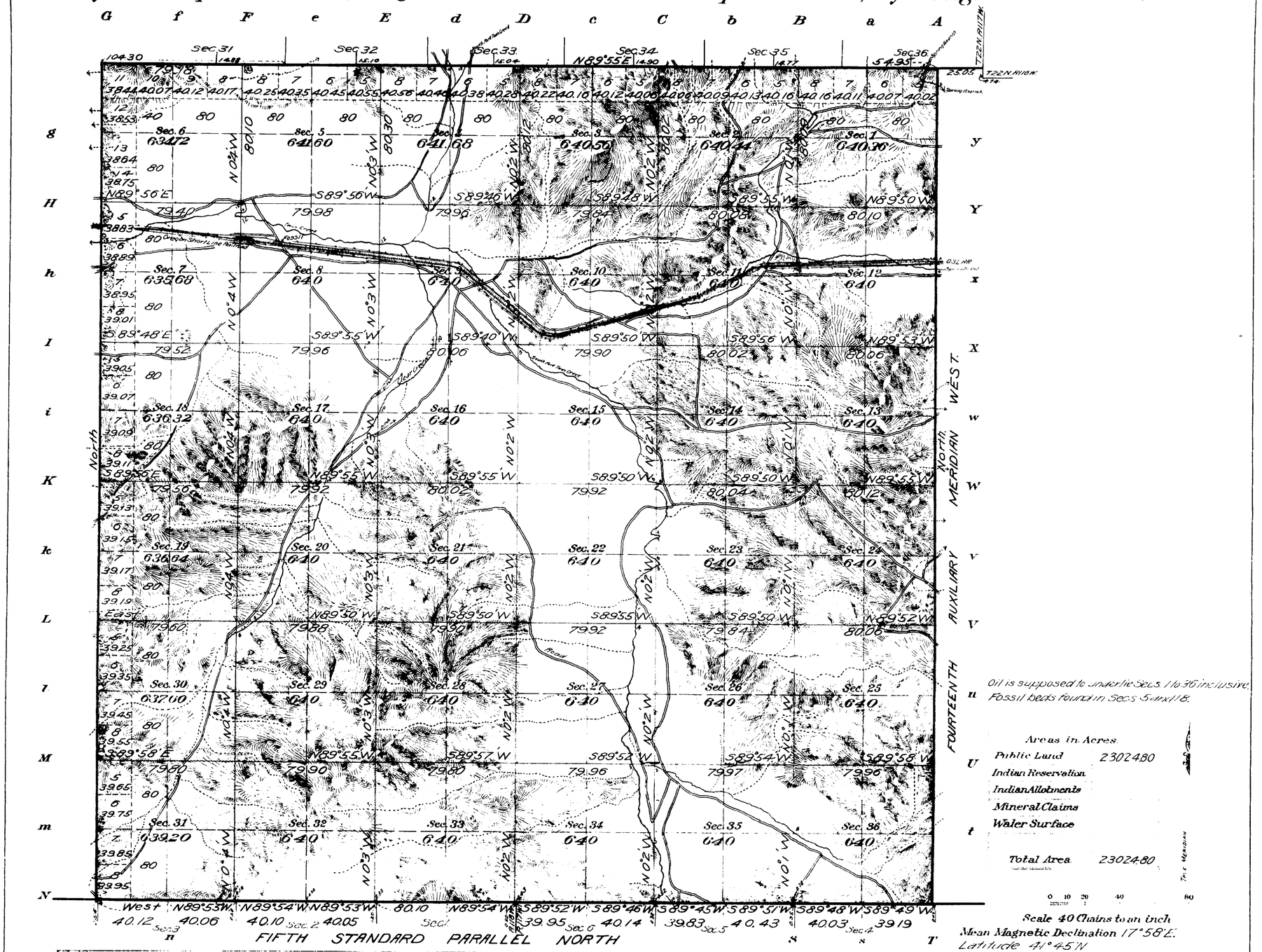

Oil is supposed to underlie Secs. 1 to 36 inclusive.
Fossil beds found in Secs. 5 and 18.

Areas in Acres.	
Public Land	2302.80
Indian Reservation	
Indian Allotments	
Mineral Claims	
Water Surface	
Total Area	2302.80

Scale 40 Chains to an inch

Mean Magnetic Declination 17°58' E.
Latitude 41°45' N.
Longitude 110°38' W.

Surveys Designated.	By Whom Surveyed.	Contract No.	Contract Date	Amount of Surveys Mls.	chs.	lks.	When Surveyed. Begun.	Completed.
Resurvey N. Township Line	Johnson and Jaeckel	329	Dec. 4, 1907	5	79	25	June 8, 1908	June 9, 1908
Resurvey S. Township Line	Johnson and Jaeckel	309	March 27, 1906	6	0	0	June 30, 1907	July 1, 1907
Resurvey E. Township Line	Johnson and Jaeckel	329	Dec. 4, 1907	6	0	0	June 6, 1908	June 7, 1908
Resurvey W. Township Line	Newell J. Burnham	330	Dec. 4, 1907	6	0	0	June 6, 1908	June 7, 1908
Subdivision Lines	Johnson and Jaeckel	329	Dec. 4, 1907	59	77	68	June 9, 1908	June 20, 1908
Connecting Lines	Johnson and Jaeckel	329	Dec. 4, 1907		74	69	June 11, 1908	June 20, 1908

The above map of Resurvey Township No. 21 North Range No. 117 West of the Sixth Principal Meridian Wyoming is strictly conformable to the field notes of the Survey thereof on file in this office, which have been examined and approved.

U.S. Surveyor General's Office,
Cheyenne, Wyoming September 8, 1911

Stephens D. Johnson
Surveyor General.

Received by the Hon. Commissioner in letter "E" October 2, 1911. Triplicate plat mailed to the Evanston Land Office August 23, 1912.

712 A

21-117

Click Here for Field Notes

968

80

TOWNSHIP No. 21 NORTH, RANGE No. 117 WEST of the 6th Principal MERIDIAN.

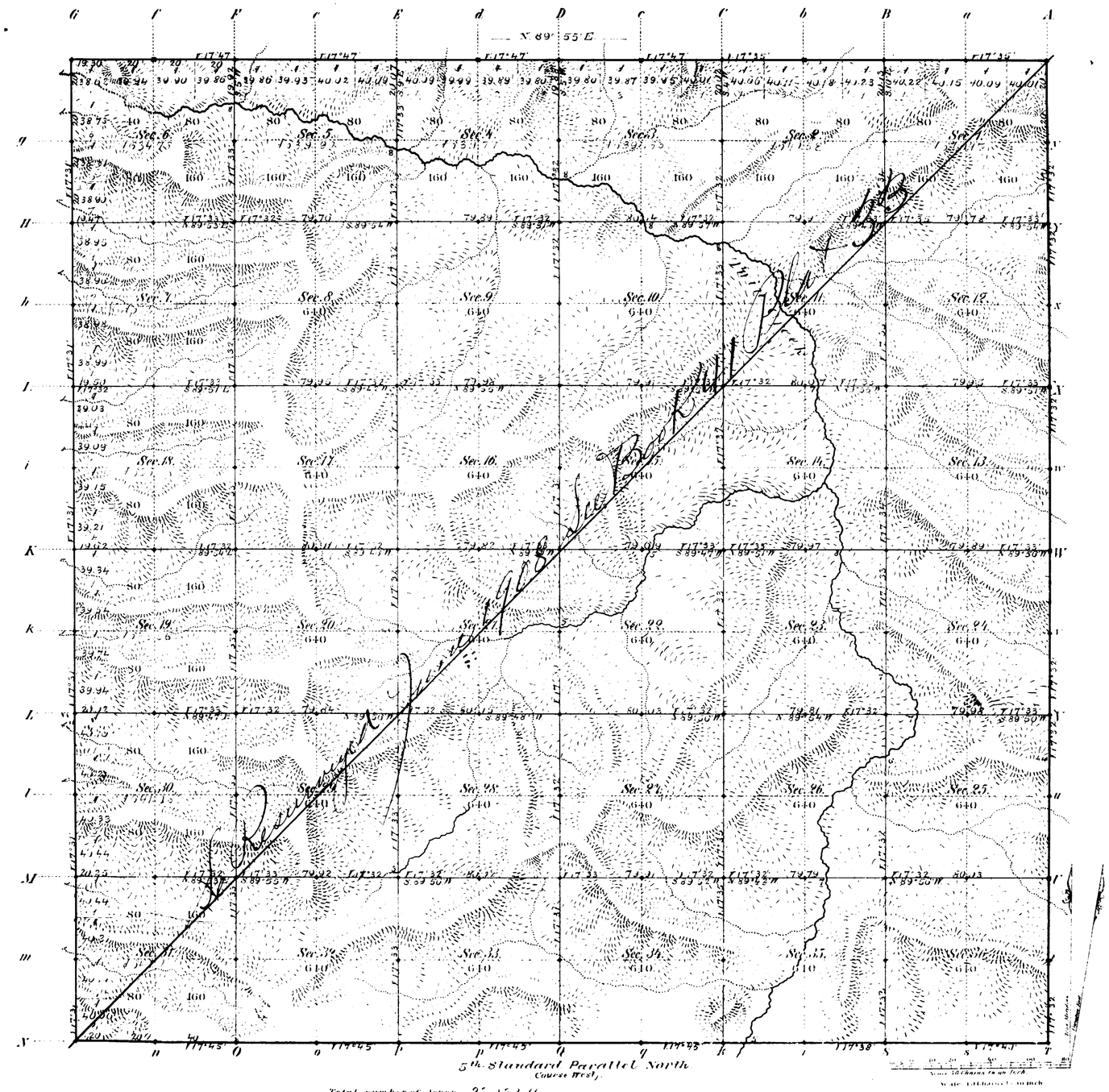

Total number of Acres 23,122.11

Surveys Designated	By Whom Surveyed	Date of Contract	Amount of Surveys Mi.	Ch.	Lk.	When Surveyed	Magnetic Declination
W. Township-line	James E. Woods	August 31, 1860	6	0	0	Nov. 4th 5, 1860	17° 31' East
Subdivisions	Helen C. Woods	Jan. 8, 1860	59	77	19	Nov. 14 15 1861	17° 33' East
Connections							
E. N. Township L.	James E. Woods	Septbr. 20, 1860	13	79	30	March 14-15, 1861	
5th Stand. Prl. N.	W. O. Downey	June 21 1873	6	0	0	Septbr. 12, 1873	

The above Map of Township No. 21 North of Range No. 117 West of the Sixth Principal Meridian Wyoming Territory is strictly conformable to the field notes of the survey thereof on file in this Office, which have been examined and approved.

Surveyor General's Office,
Cheyenne Wyoming
March 15th 1882

Edw. C. David
Sur. Genl.

A. Gast & Co. St. Louis Mo.

38

Indexed

2923

4878

RESURVEY

TOWNSHIP EXTERIORS

Scale: 1 inch to 160 chains



This Plat
of the Retracement of the
West State Line through Townships 22, 23, 24 and 25 North, Range 120 West, and South Boundaries of Township 26 North, Ranges 119 and 120 West, and the Resurvey of the
Fifth Standard Parallel North through Ranges 116, 117, 118, 119 and 120 West
Sixth Standard Parallel North through Ranges 116, 117, 118 119 and 120 West
The East Boundaries of Townships 21, 22, 23 and 24 North Range 119 West, Townships 21, 22, 23 and 24 North, Range 120 West, Township 25 North, Ranges 118, 119 and 120 West
The North Boundaries of Township 21 North, Ranges 119 and 120 West, Township 22 North, Ranges 119 and 120 West, Township 23 North, Ranges 119 and 120 West, Township 25 North, Range 118 West of the Sixth Principal Meridian, Wyoming is strictly comformable to the field notes of the resurvey thereof
by
Johnson and Jaeckel U.S.D.S.
under their
Contract No 309
dated March 27, 1906
which have been examined, approved and filed in this office.
U.S. Surv. Gen'l's Office,
Cheyenne, Wyoming,
March 31, 1909.

Stephen P. Johnson
U.S. Surv. Gen'l.

Table of Mileage

Surveys Designated	Amount Mls.	Chs.	Lks.	When Surveyed
Standard Lines	48	59	57	June 24-July 23, 1907
Township Lines	100	77	19	July 3-October 14, 1907
Connecting Lines	12	71	14	" " "
State Line Retraced	28	60	60	Sept. 14-October 7, 1907
Township Lines Retraced	1	56	32	October 7-22, 1907

Accepted by Com. Commissioner, in letter to, June 1, 1909.

33

141

1908

RESURVEY
TOWNSHIP EXTERIORS.

Scale : 160 chains to 1 inch.

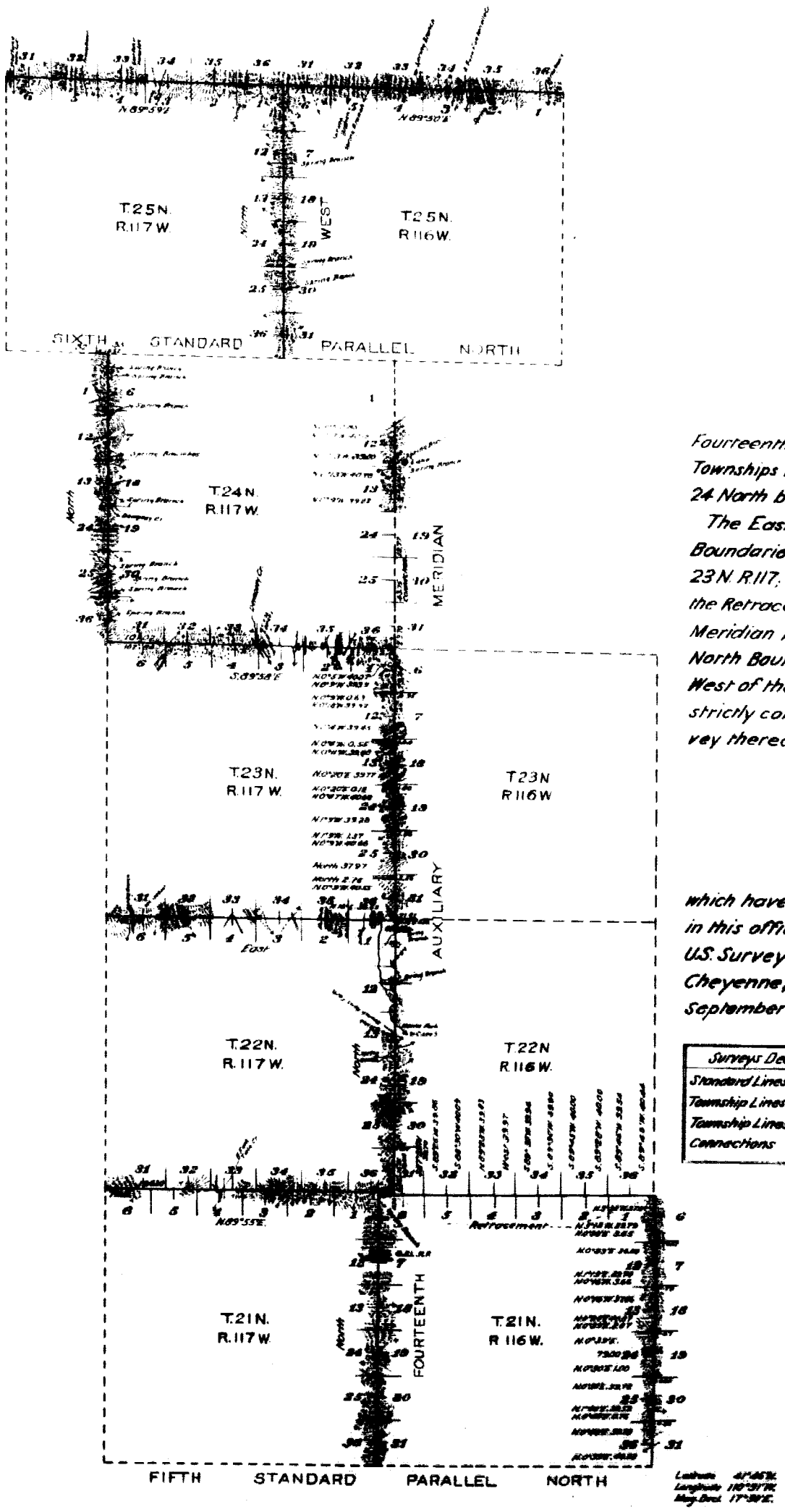

This Plat
of the
Resurvey of the
Fourteenth Auxiliary Meridian West through Townships 21, 22, 23 & 25 North and part of Township 24 North between Ranges 116 & 117 West;

The East Boundary of T. 21 N. R. 116 W.; the North Boundaries of Ts. 25 N., Rs. 116 & 117 W. and of Ts. 21, 22, 23 N. R. 117; the West Boundary of T. 24 N. R. 117 W. and the Retracement of part of the Fourteenth Auxiliary Meridian West through Township 24 North and of the North Boundary of Township 21 North Range 116 West of the Sixth Principal Meridian, Wyoming, is strictly conformable to the field notes of the resurvey thereof

by
Johnson & Jaeckel, U.S.D.S.
under their
Contract No. 329,
dated December 4, 1907,
which have been examined, approved and filed in this office.
U.S. Surveyor General's Office,
Cheyenne, Wyoming,
September 8, 1911.

Stephen P. Johnson
Surveyor General.

Surveys Designated	Amount Mls.	Chs.	Lks.	When Surveyed
Standard Lines Resurveyed	25	79	46	June 6, 1908 - July 16, 1908
Township Lines Resurveyed	43	15	91	June 6, 1908 - Aug 20, 1908
Township Lines Retraced	5	52	91	Aug 23, 1908 - Sept 18, 1908
Connections	3	35	17	June 8, 1908 - July 15, 1908

Latitude 41°45'N.
Longitude 110°31'W.
Mag. Decl. 17°30'E.

Accepted by the Com. Commissioner in Letter 'E' Oct 2. 1911.

25

Click Here for Field Notes | Retracement Field Notes

11

789

EXTERIOR LINES

3 miles to an inch.

Magnetic variation East.

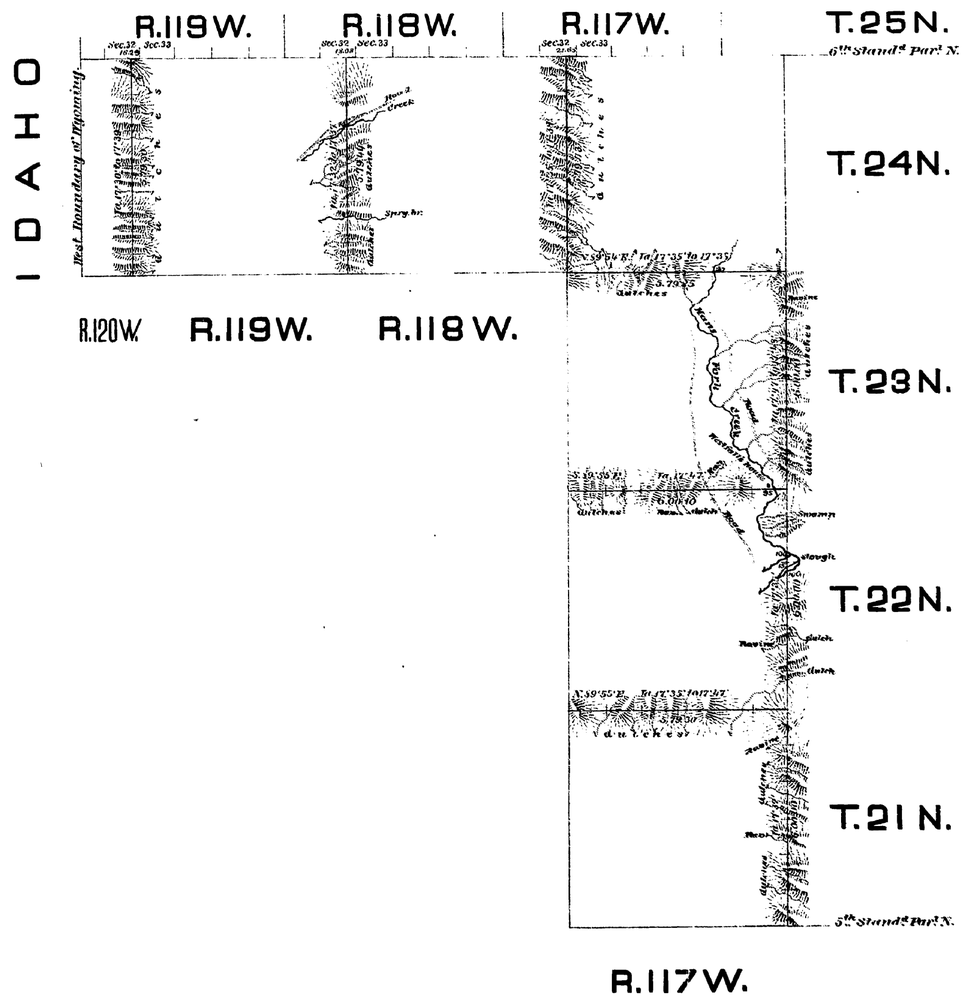

Surveys Designated	By whom surveyed	Date of Contract	Amount of Surveys Mls. Chs. Lks.	When Surveyed
Exterior lines	James F. Woods	September 20, 1880	53 . . 77 . 72	March 1881
Corrections	" " "	" " "	56 . . 92	" "

I hereby certify that the above diagram of the exterior lines of Townships 21, 22, 23 & 24 N., Range 117 W., and Tp. 24 N., Ranges 118, 119 & 120 West of the 6th Principal Meridian, Wyoming Territory is strictly conformable to the field notes of the survey thereof on file in this Office, which have been examined and approved.

Surveyor General's Office,
Cheyenne, Wyo. June 23rd 1881.

Edw. C. David
Surveyor General.

(6)
Indexed

Click Here for Field Notes

Ret. Field Notes Rs. 113-117 W.

270

FIFTH STANDARD PARALLEL NORTH

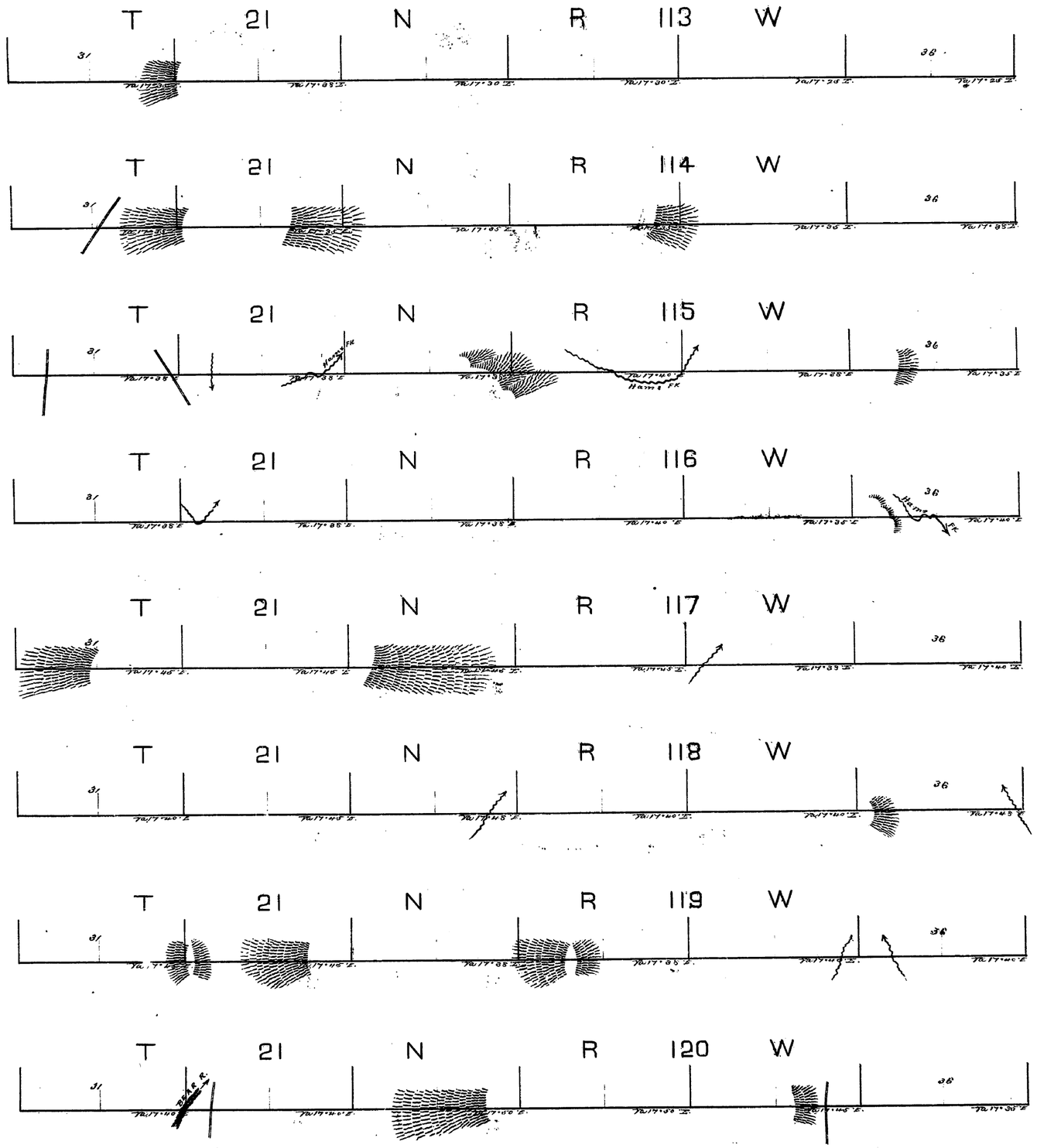

Surveys Designated	By Whom Surveyed	Date of Contract	Amt. of Survey	When Surveyed
5th Stand. Par. N.	Wm. O. Downey	June 21st 1873	48 00 00	Sept. 9-14th 1873

I hereby certify that the above Diagram of the 5th Standard Parallel North, between the 14th and 15th Guide Meridians West of the 6th Principal Meridian in Wyoming Territory, is strictly conformable to the field notes of the survey thereof on file, in this office, which have been examined and approved.

Surveyor General's Office
Cheyenne Wyo. Nov. 21st 1873

Silas Reed
Sur. Genl.