37

37

1015

(4-675a)

Resurvey Township No. 22 North — Segregation of School Sections — Range No. 114 West of the Sixth Principal Meridian, Wyoming.



Lots 41 and 42, Total number of Acres 1268.85

Surveys Designated	By Whom Surveyed	Date of Contract No.	Amount of Surveys M	Ch.	Lk.	When Surveyed
Retracement E and S Township lines	Edward F. Stahle	311 May 10, 1906.	1	40	00	July 20, 1907.
Segregated Lots.	" " "	" " " "	6	76	34	" " "
Connections	" " "	" " " "		1	50	" " "

Meanders of

Posts	Courses	Ch. Lk.	Posts	Courses	Ch. Lk.	Posts	Courses	Ch. Lk.

Segregation of School Sections in

The above Map of Township No. 22 North of Range No. 114 West of the Sixth Principal Meridian, Wyoming, is strictly conformable to the field notes of the survey thereof on file in this Office, which have been examined and approved.

Surveyor General's Office
Cheyenne, Wyoming, November 4, 1907.

Alphew. Polanson
Sur. Gen.

Accepted by the Hon. Commissioner in his letter "E" April 23, 1908. Duplicate plat forwarded to Evanston Land Office, May 2, 1908.

722 B

722 B

22-114

36 Click Here for Field Notes

Click Here for Field Notes to Private Land Claims

5

1014

(4-6759)

Resurvey Township No. 22 North, Range No. 114 West of the 6th Principal Meridian

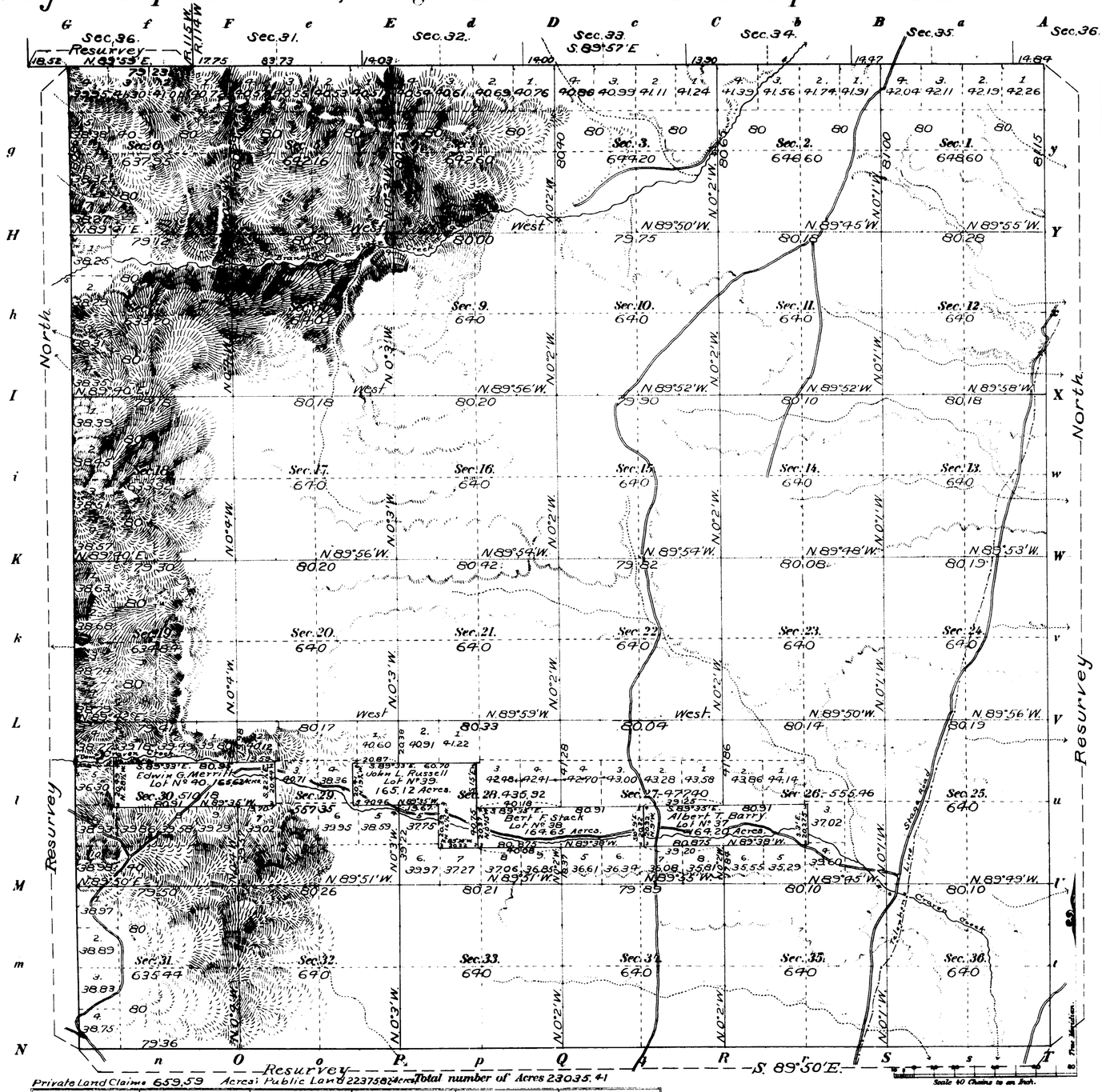

Meanders of

Posts	Courses	Ch's Lk's	Posts	Courses	Ch's Lk's	Posts	Courses	Ch's Lk's

Latitude 41°49' N.
Longitude 110°17' W.
Mean Mag. Decl. 17°40' E.

Private Land Claims 659.59 Acres; Public Land 22375.82 Acres; Total number of Acres 23035.41

Surveys Designated	By Whom Surveyed	Date of Contract No.	Amount of Surveys M.	Ch's	Lk's	When Surveyed
Township lines	Stahle and Van Orsdel	290, June 20, 1902	18	62	85	July 7-Aug. 21, 1902
Subdivisions	" " "	" " "	60	2	21	August 22-28, 1902
Connections	" " "	" " "	3	72	69	" " "
Subdiv. Orig. Sur.	" " "	" " "	33	38	18½	16-20,
North Boundary	C. Edward Artist	285, June 18, 1901	5	18	57	July 6, 1901.

The above Map of Township No. 22 North, of Range No. 114 West of the 6th Principal Meridian, Wyoming, is strictly conformable to the field notes of the survey thereof on file in this Office, which have been examined and approved.

Surveyor Generals Office.
Cheyenne, Wyoming, Jan. 28, 1904.

Stephen S. Harrison
Sur. Gen.

THE HOBBS STEER CO. LITHO. WASHINGTON, D.C.
I.B.M. Compiled by
F.A.O. Topog. and Lettering.

722A

722H

Approved by Final Commissioner this 4th day of May, 1908. Triplicate plat forwarded to Evanston Land Office May 7, 1908.

22-114

Click Here for Field Notes

(12)

1013

90

TOWNSHIP No. 22 NORTH, RANGE No. 114 WEST of the 6th Principal MERIDIAN.

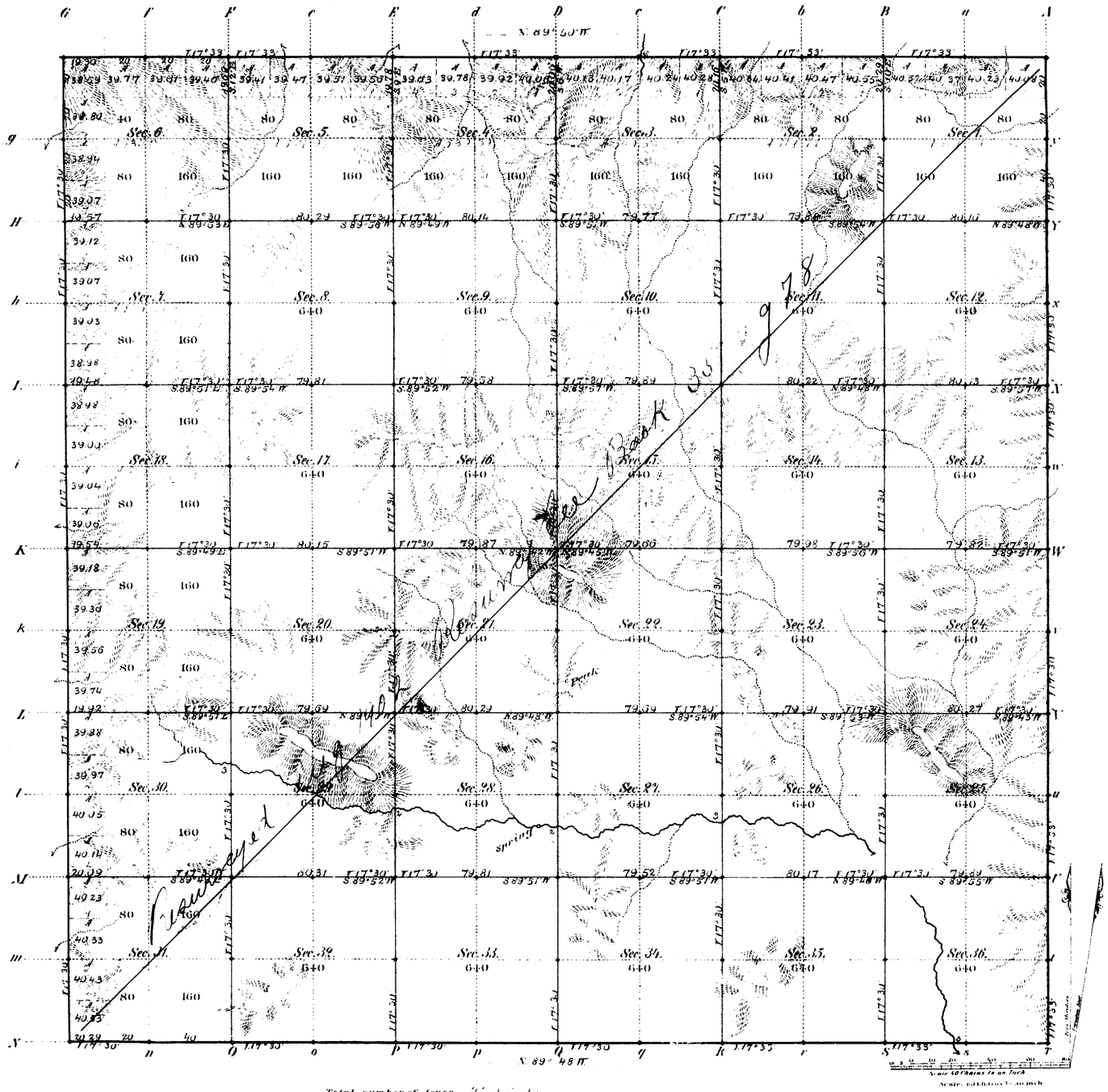

Total number of Acres.

Surveys Designated	By Whom Surveyed	Date of Contract	Amount of Surveys M	Ch	Lks	When Surveyed	Magnetic Declination
Township lines	Mc Coy & Woods	Sept. 22nd 1861.	23	79	59	May 3rd to 10th 1861.	17° 32' East.
Subdivisions	Holcomb & Woods	Jan. 4th 1861.	53	77	53	Oct. 21st to 26th 1861.	17° 30' East.
Connections							

The above Map of Township No. 22 North of Range No. 114 West of the Sixth Principal Meridian Wyoming Territory is strictly conformable to the field notes of the survey thereof on file in this Office, which have been examined and approved.

Surveyor General's Office,
Cheyenne Wyoming
March 15th 1862

Edw. C. David
Surv. Genl.

A. Gast & Co., St. Louis Mo.

722

2898

36

Indexed. 4846

RESURVEY

TOWNSHIP EXTERIORS

Scale: 1 inch ≈ 160 chains.

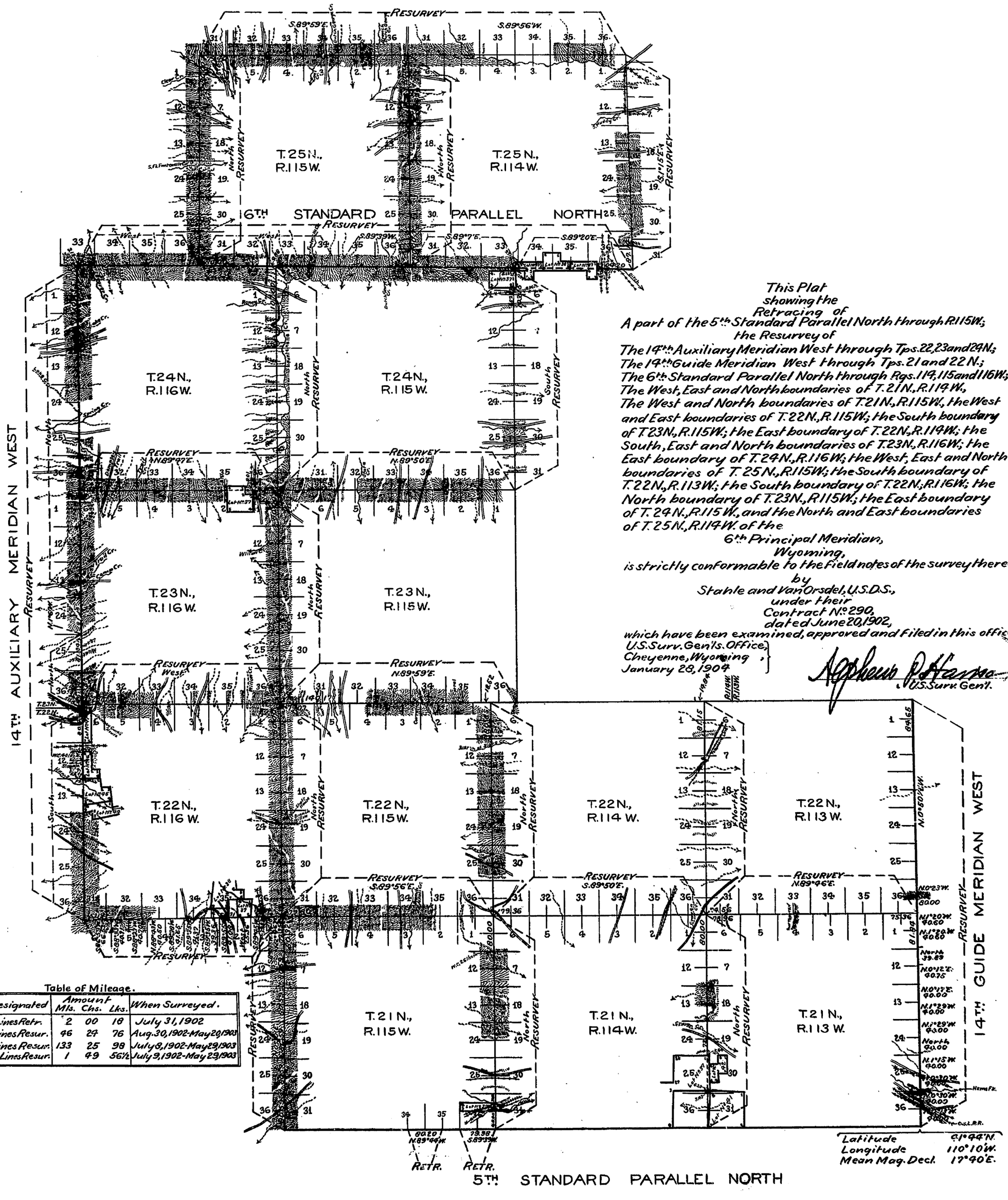

This Plat
showing the
Retracing of
A part of the 5th Standard Parallel North through R.115W.;
the Resurvey of
The 14th Auxiliary Meridian West through Tps. 22, 23 and 24 N.;
The 14th Guide Meridian West through Tps. 21 and 22 N.;
The 6th Standard Parallel North through Rgs. 114, 115 and 116 W.;
The West, East and North boundaries of T. 21 N., R. 114 W.,
The West and North boundaries of T. 21 N., R. 115 W., the West and East boundaries of T. 22 N., R. 115 W.; the South boundary of T. 23 N., R. 115 W.; the East boundary of T. 22 N., R. 114 W.; the South, East and North boundaries of T. 23 N., R. 116 W.; the East boundary of T. 24 N., R. 116 W.; the West, East and North boundaries of T. 25 N., R. 115 W.; the South boundary of T. 22 N., R. 113 W.; the South boundary of T. 22 N., R. 116 W.; the North boundary of T. 23 N., R. 115 W.; the East boundary of T. 24 N., R. 115 W., and the North and East boundaries of T. 25 N., R. 114 W. of the
6th Principal Meridian,
Wyoming,
is strictly conformable to the field notes of the survey thereof
by
Stahle and Van Orsdel, U.S.D.S.,
under their
Contract No. 290,
dated June 20, 1902,
which have been examined, approved and filed in this office.

U.S. Surv. Gen'ls. Office,
Cheyenne, Wyoming,
January 28, 1904

Agpheus P. Harmon
U.S. Surv. Gen'l.

Table of Mileage.

Surveys Designated	Amount Mls.	Chs.	Lks.	When Surveyed.
Standard Lines Retr.	2	00	18	July 31, 1902
Standard Lines Resur.	46	24	76	Aug. 30, 1902-May 29, 1903
Township Lines Resur.	133	25	98	July 9, 1902-May 29, 1903
Connecting Lines Resur.	1	49	56½	July 9, 1902-May 29, 1903

Survey accepted for the Commissioner this Office, G. Rogers, March 9, 1904.

F.H.A.

M.B.P.

34 Indexed

80

4789

TOWNSHIP EXTERIORS

Scale: 1 inch to 160 chains

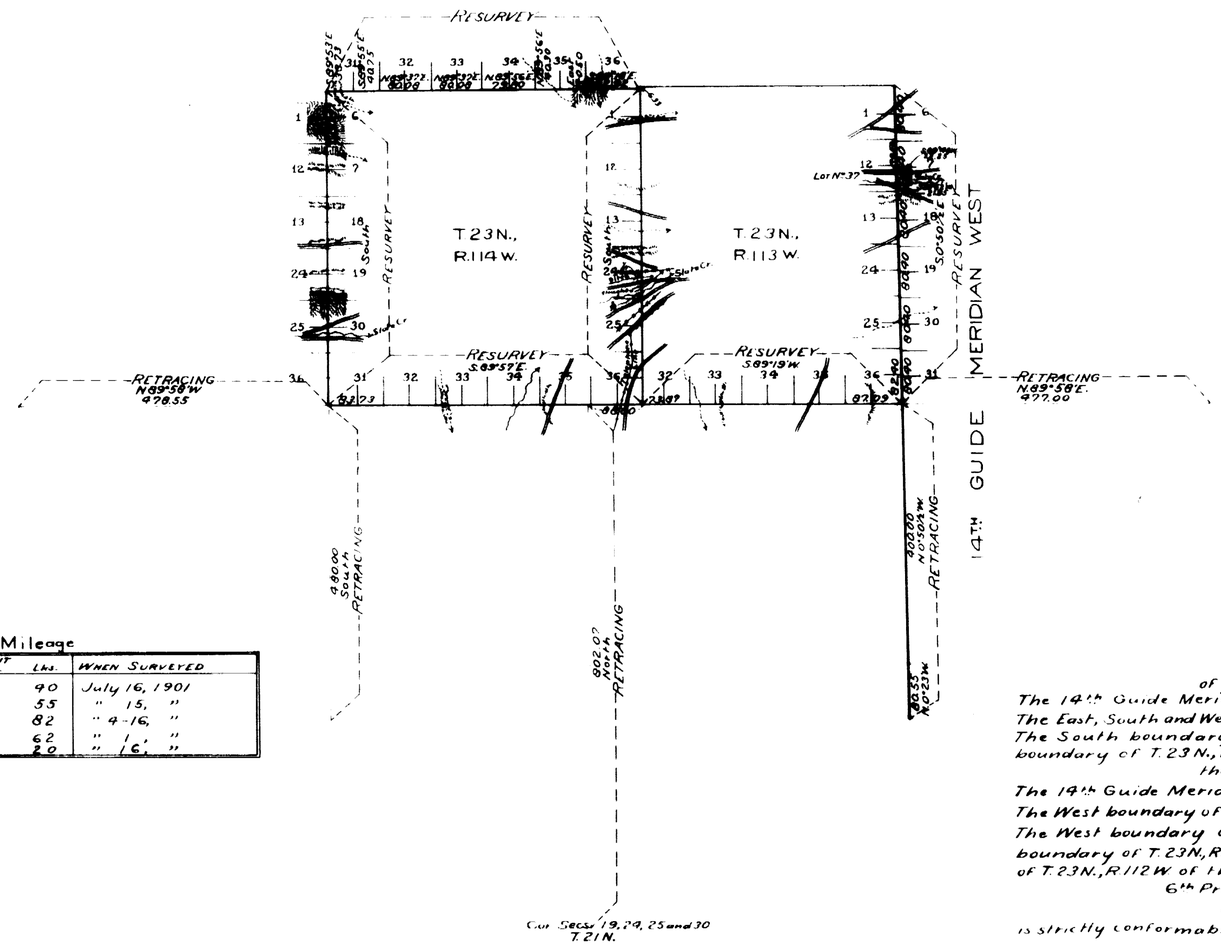

Table of Mileage

SURVEYS DESIGNATED	MIS.	AMOUNT Chs.	Lks.	WHEN SURVEYED
Standard Lines Resur.	6	2	40	July 16, 1901
" " Retr.	6	0	55	" 15, "
Township " Resur.	29	8	82	" 4-16, "
" " Retr.	27	77	62	" 1, "
Connections		44	20	" 16, "

This Map
of the Resurvey of
The 14th Guide Meridian West through T. 23 N.;
The East, South and West boundaries of T.23N., R.114W.;
The South boundary of T.24N., R.114W.; the South boundary of T.23N., R.113W.;
the Retracing of
The 14th Guide Meridian West through T. 22 N.;
The West boundary of Tps. 21 and 22 N., R.113W.;
The West boundary of T.22N., R.114W.; the South boundary of T.23N., R.115W.; and the South boundary of T.23N., R.112W. of the
6th Principal Meridian,
Wyoming,
is strictly conformable to the field notes of the survey thereof by
C. Edward Artist, U.S.D.S.,
under his
Contract No. 285,
dated June 18, 1901,
which have been examined, approved and filed in this office.

U.S. Surv. Gen'ls. Office,
Cheyenne, Wyoming,
January 15, 1902

Alpheus P. Hanson
U.S. Surv. Gen'l

2858

Filed MAR 11 1902
Survey accepted by the Gen'l Com. mentioned in his letter "E" dated March 5, 1902

Indexed (12)

Accession no. 959

Click Here for Field Notes

Retracement Field Notes

EXTERIOR LINES.

Scale, 3 miles to an inch. Magnetic variat. East.

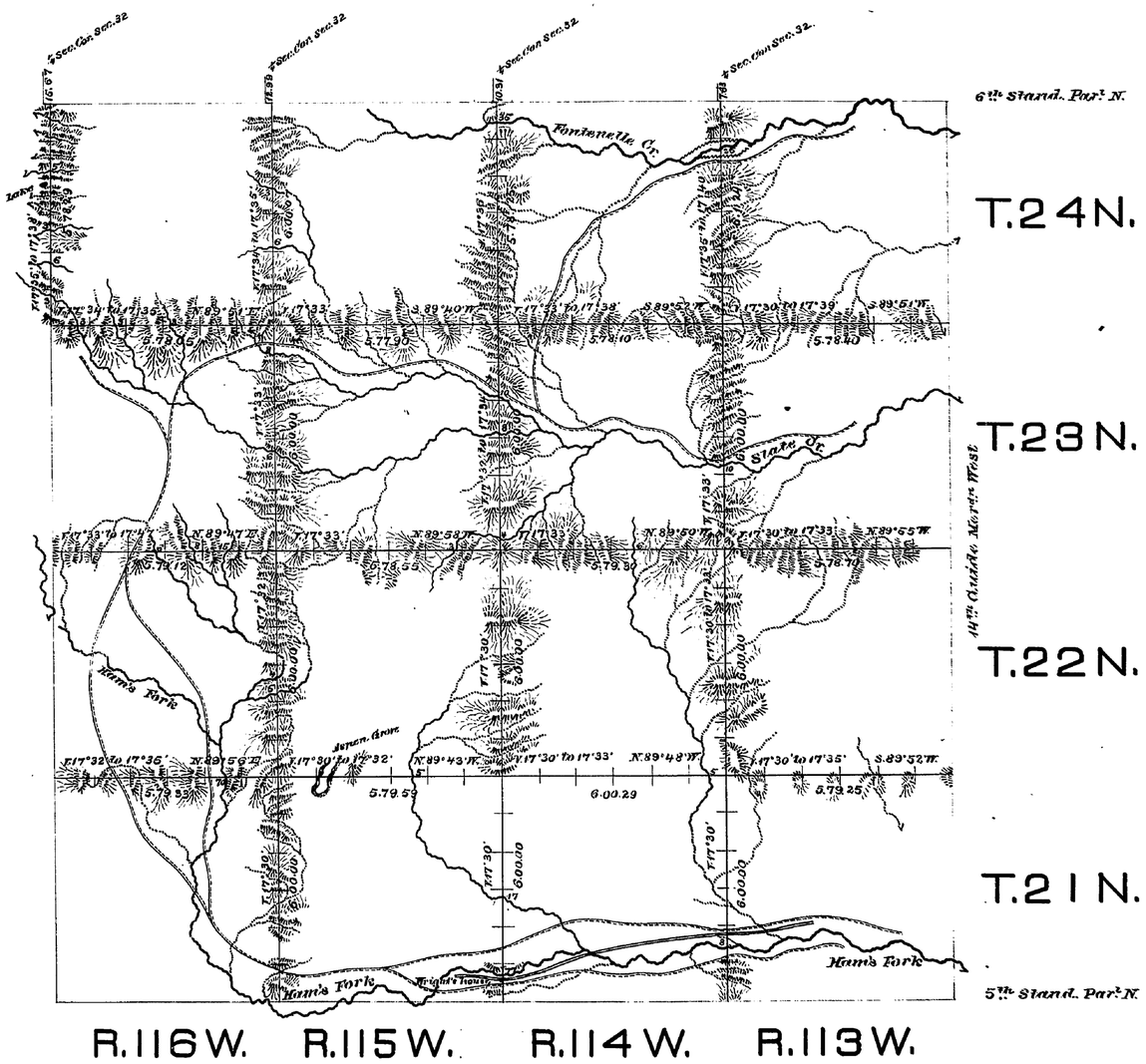

Surveys Designated	By whom surveyed	Date of Contract	Amount of Surveys			When Surveyed
			mls.	chs.	lks.	
Exterior lines	McCoy & Woods	Sept. 22, 1880	149	64	43	May 24 to 23, 1881
Connections	" " "	" " "		46	60	" " "

I hereby certify that the above diagram of the exterior lines of Townships 21, 22, 23 and 24 N. Ranges 113 to 116 West inclusive, 6th Principal Meridian, Wyoming Territory, is strictly conformable to the field notes of the survey thereof on file in this Office, which have been examined and approved.

Surveyor Generals Office,
Cheyenne, Wyo. March 10th 1882.

Edw. C. David
Surveyor General.