37

40

1002

(4-675a)

Segregation of School Sections

Resurvey Township No. 22 North, Range No. 115 West of the Sixth Principal Meridian, Wyoming.



Lots 38 and 39, Total number of Acres 1280.00

Surveys Designated	By Whom Surveyed	Date of Contract No.	Amount of Surveys M	Ch.s	Lk.s	When Surveyed
Segregated Lots	Edward F. Stahle	311 May 10, 1906.	5	79	60	July 10, 1907.
Retracement E and S. Township Lines	" " "	" " " "	2	00	00	" " "

Meanders of

Posts	Courses	Ch.s Lk.s	Posts	Courses	Ch.s Lk.s	Posts	Courses	Ch.s Lk.s

Segregation of School Sections in

The above Map of Township No. 22 North of Range No. 115 West of the Sixth Principal Meridian, Wyoming is strictly conformable to the field notes of the survey thereof on file in this Office, which have been examined and approved.

Surveyor General's Office, Alphem Coleman
Cheyenne, Wyoming, November 4, 1907. Sur. Gen.

C.Y.H.

718 B

Accepted by the Hon. Commissioner in his letter "E" April 23, 1908. Triplicate plat forwarded to Evanston Land Office, May 2, 1908

22-115

36

Click Here for Field Notes

8

Accession no. 1001

(4-675a)

Resurvey Township No. 22 North Range No. 115 West of the 6th Principal Meridian

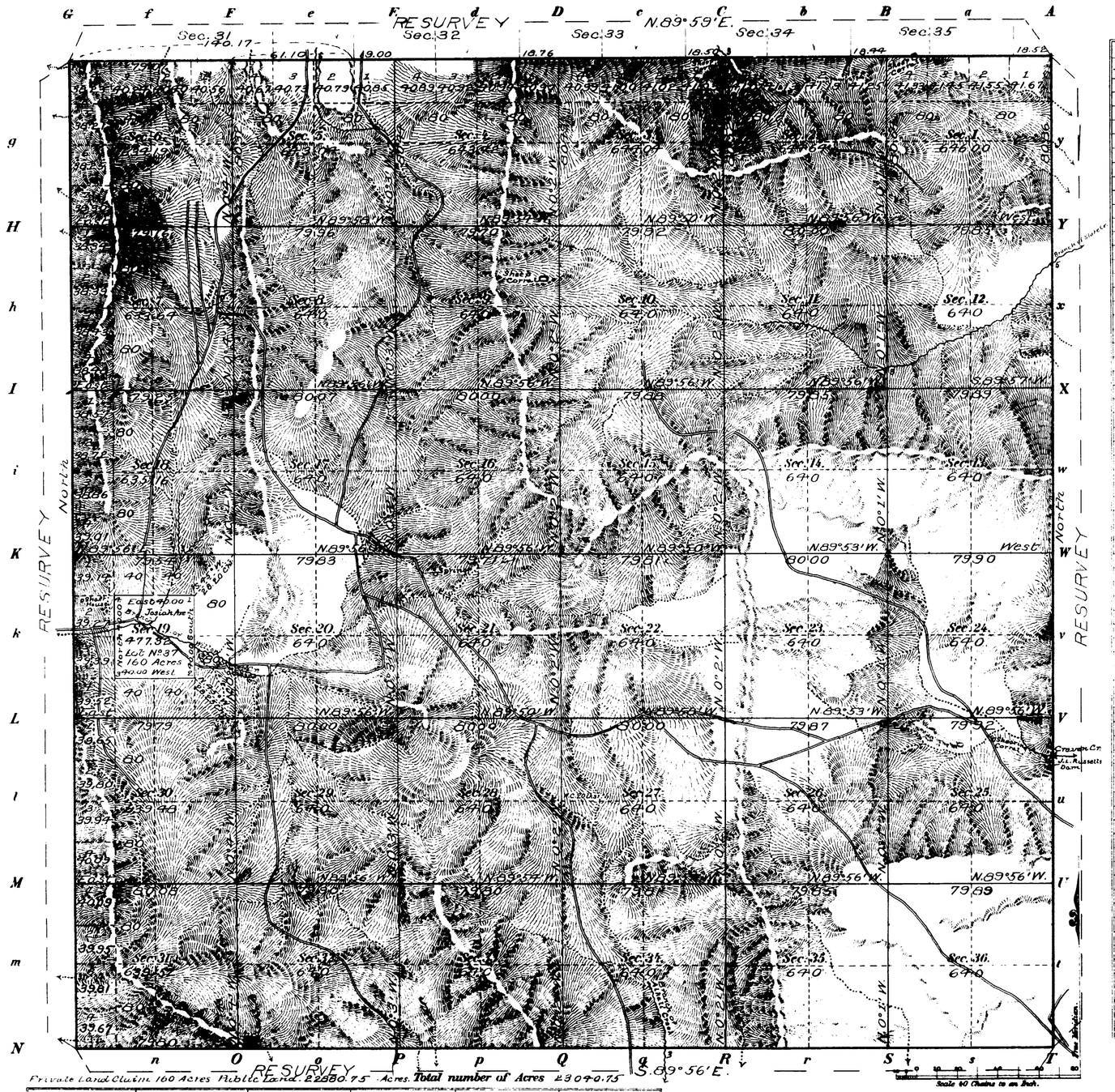

Meanders of

Posts	Courses	Ch.s Lk.s	Posts	Courses	Ch.s Lk.s	Posts	Courses	Ch.s Lk.s

Latitude 41°49' N.
Longitude 110°24' W.
Mean Mag. Decl. 17°40' E.

Private Land Claim 160 Acres Public Land 22880.75 Acres. Total number of Acres 23040.75

Surveys Designated	By Whom Surveyed	Date of Contract No.	Amount of Surveys M.	Ch.s	Lk.s	When Surveyed
Resurvey Township lines	Stahle & Van Orsdel	290 June 20, 1902	23	79	35	Aug. 6 - July 26, 1902
Resurvey Subdivisions	" "	" " "	59	77	64	Aug. 6 - 15 "
Connections	" "	" " "	2	32	25	" " "
Private Land Claim	" "	" " "	2	00	00	Aug. 6 1902
Subdivisions	Holcomb and Woods	118, Jan. 8, 1881	59	72	47	Oct. 29 - Nov. 5, 1881
Township Lines	McCoy and Woods	114 Sept. 22, 1880	23	78	14	May 9 - 19, 1881

The above Map of Township No. 22 North of Range No. 115 West of the 6th Principal Meridian, Wyoming, is strictly conformable to the field notes of the resurvey thereof on file in this Office which have been examined and approved.

Surveyor Generals Office Stephen L. Hansen
Cheyenne, Wyoming, January 28, 1904 Sur. Gen.

THE NORRIS PETERS CO., LITHO., WASHINGTON, D. C.

I. B. M. Computer
A. L. K. Letting and Topsy.

718A

Survey accepted by the Law Commissioner in his letter E. March 9, 1908. Triplicate plat forwarded to Evanston Land Office. May 2, 1908

22-115

718A

Click Here for Field Notes

(42)

1000

TOWNSHIP Nº22 NORTH. RANGE Nº115 WEST of the 6th Principal MERIDIAN.



Total number of Acres 22,133.81

Surveys Designated	By Whom Surveyed	Date of Contract	Amount of Surveys M^s	Ch^s	Lk^s	When Surveyed	Magnetic Declination
Townships lines	McCoy & Woods	Sept 22, 1881	23	78	14	May 9 to 19, 1881.	17° 31' East.
Subdivisions	Holcomb & Woods	June 6, 1881	59	72	47	Oct. 29 to Nov 5, "	17° 30' East.
Connections							

The above Map of Township Nº 22 North of Range Nº 115 West of the Sixth Principal Meridian Wyoming Territory is strictly conformable to the field notes of the survey thereof on file in this Office, which have been examined and approved

Surveyor Generals Office, Cheyenne Wyoming, March 15th 1882

Edw. C. David Surv. Genl

A. Gast & Co. St. Louis Mo

718

22 115

2898

36 Induced 4846

RESURVEY

TOWNSHIP EXTERIORS

Scale: 1 inch ≈ 160 chains.

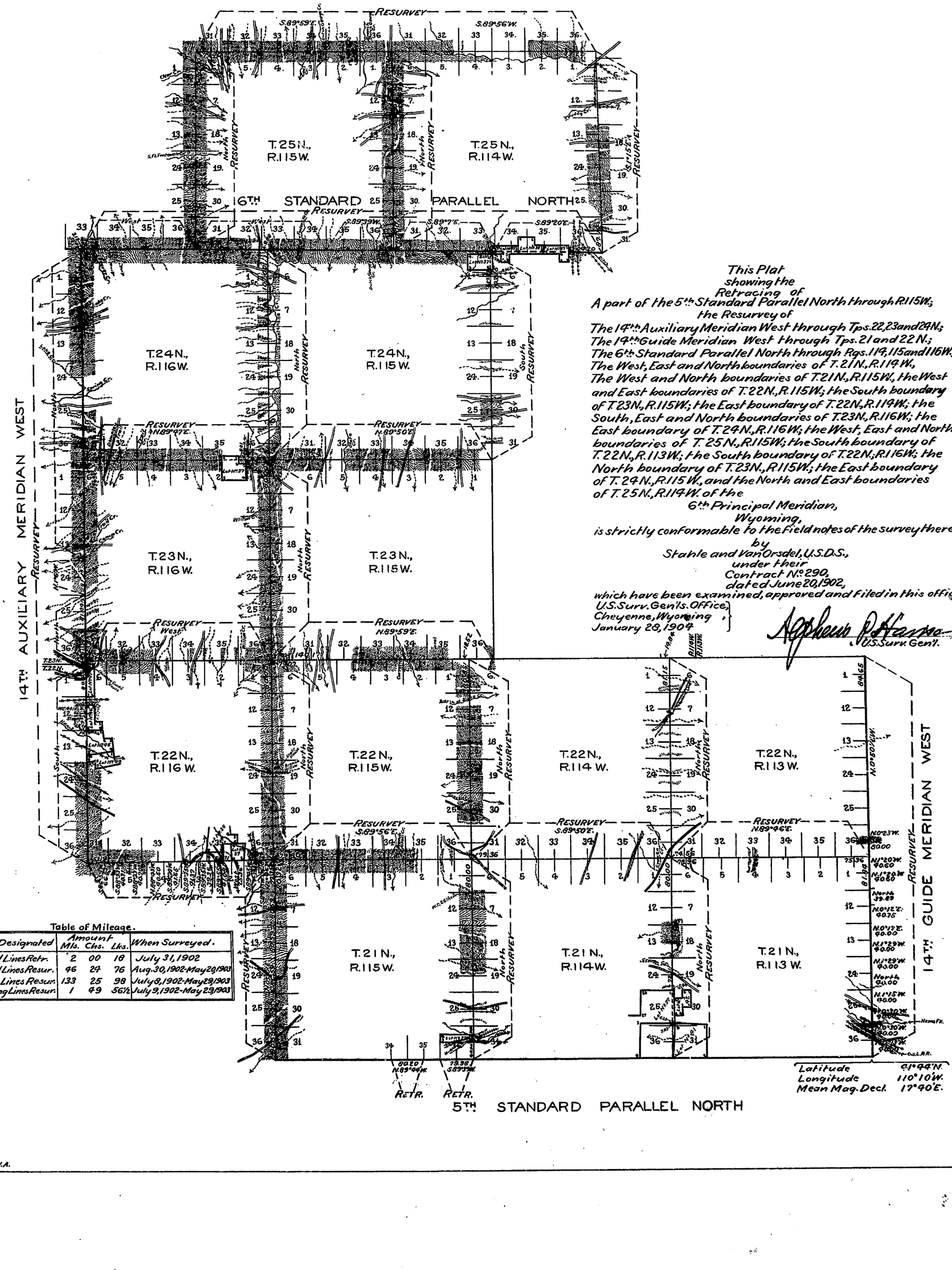

This Plat
showing the
Retracing of
A part of the 5th Standard Parallel North through R.115W.;
the Resurvey of
The 14th Auxiliary Meridian West through Tps. 22, 23 and 24N.;
The 14th Guide Meridian West through Tps. 21 and 22 N.;
The 6th Standard Parallel North through Rgs. 114, 115 and 116W.;
The West, East and North boundaries of T. 21N., R. 114W.,
The West and North boundaries of T. 21N., R. 115W., the West
and East boundaries of T. 22N., R. 115W.; the South boundary
of T. 23N., R. 115W.; the East boundary of T. 22N., R. 114W.; the
South, East and North boundaries of T. 23N., R. 116W.; the
East boundary of T. 24N., R. 116W.; the West, East and North
boundaries of T. 25N., R. 115W.; the South boundary of
T. 22N., R. 113W.; the South boundary of T. 22N., R. 116W.; the
North boundary of T. 23N., R. 115W.; the East boundary
of T. 24N., R. 115W., and the North and East boundaries
of T. 25N., R. 114W. of the
6th Principal Meridian,
Wyoming,
is strictly conformable to the field notes of the survey thereof
by
Stahle and Van Orsdel, U.S.D.S.,
under their
Contract No. 290,
dated June 20, 1902,
which have been examined, approved and filed in this office.
U.S. Surv. Gen'ls. Office,
Cheyenne, Wyoming,
January 28, 1904

A. Gephart
U.S. Surv. Gen'l.

Table of Mileage.

Surveys Designated	Amount Mls.	Chs.	Lks.	When Surveyed.
Standard Lines Retr.	2	00	18	July 31, 1902
Standard Lines Resur.	46	29	76	Aug. 30, 1902-May 29, 1903
Township Lines Resur.	133	25	98	July 8, 1902-May 29, 1903
Connecting Lines Resur.	1	49	56½	July 9, 1902-May 29, 1903

Latitude 41°44'N.
Longitude 110°10'W.
Mean Mag. Decl. 17°40'E.

Surveys accepted Feb. 1st, 1904 Thos. C. Marquis Supt. of Surveys
Surveys approved March 9, 1904.

F.H.A.

M.B.P.

Click Here for Field Notes

Retracement Field Notes

Indexed (12)

Accession no. 959

78

EXTERIOR LINES.

Scale, 3 miles to an inch. Magnetic variat.: East.

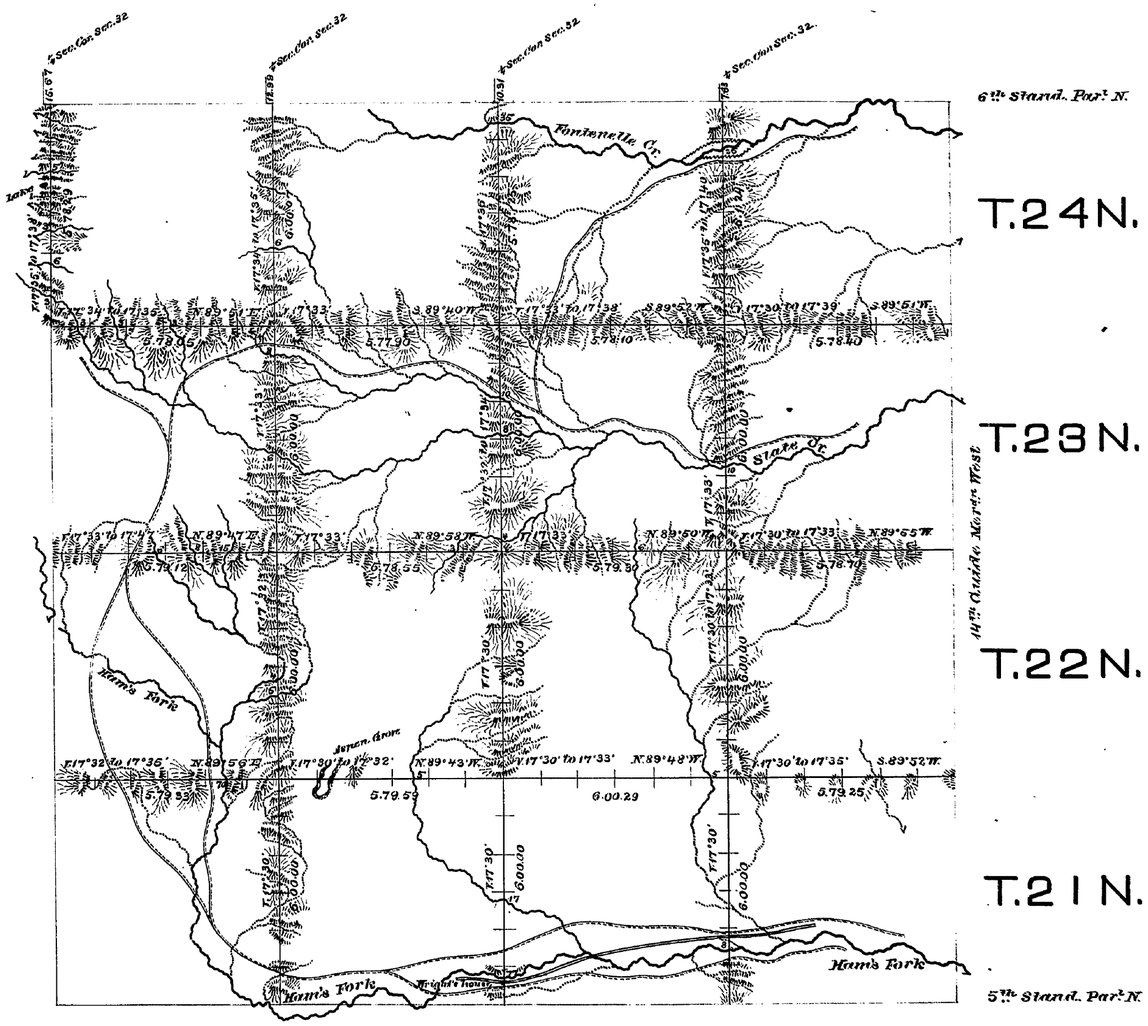

Surveys Designated.	By whom surveyed.	Date of Contract.	Amount of Surveys			When Surveyed.
			mls.	chs.	lks.	
Exterior lines	McCoy & Woods	Septb. 22, 1880	149	64	43	May 2 to 23, 1881
Connections	" " "	" " "		46	60	" " "

I hereby certify that the above diagram of the exterior lines of Townships 21, 22, 23 and 24 N. Ranges 113 to 116 West inclusive, 6th Principal Meridian, Wyoming Territory, is strictly conformable to the field notes of the survey thereof on file in this Office, which have been examined and approved.

Surveyor Generals Office,
Cheyenne, Wyo. March 10th 1882.

Edw. C. David
Surveyor General.

710