Received February 9, 1955

Ac. 6598

ORIGINAL

TOWNSHIP 22 NORTH, RANGE 116 WEST, OF THE SIXTH PRINCIPAL MERIDIAN, WYOMING

SUPPLEMENTAL PLAT

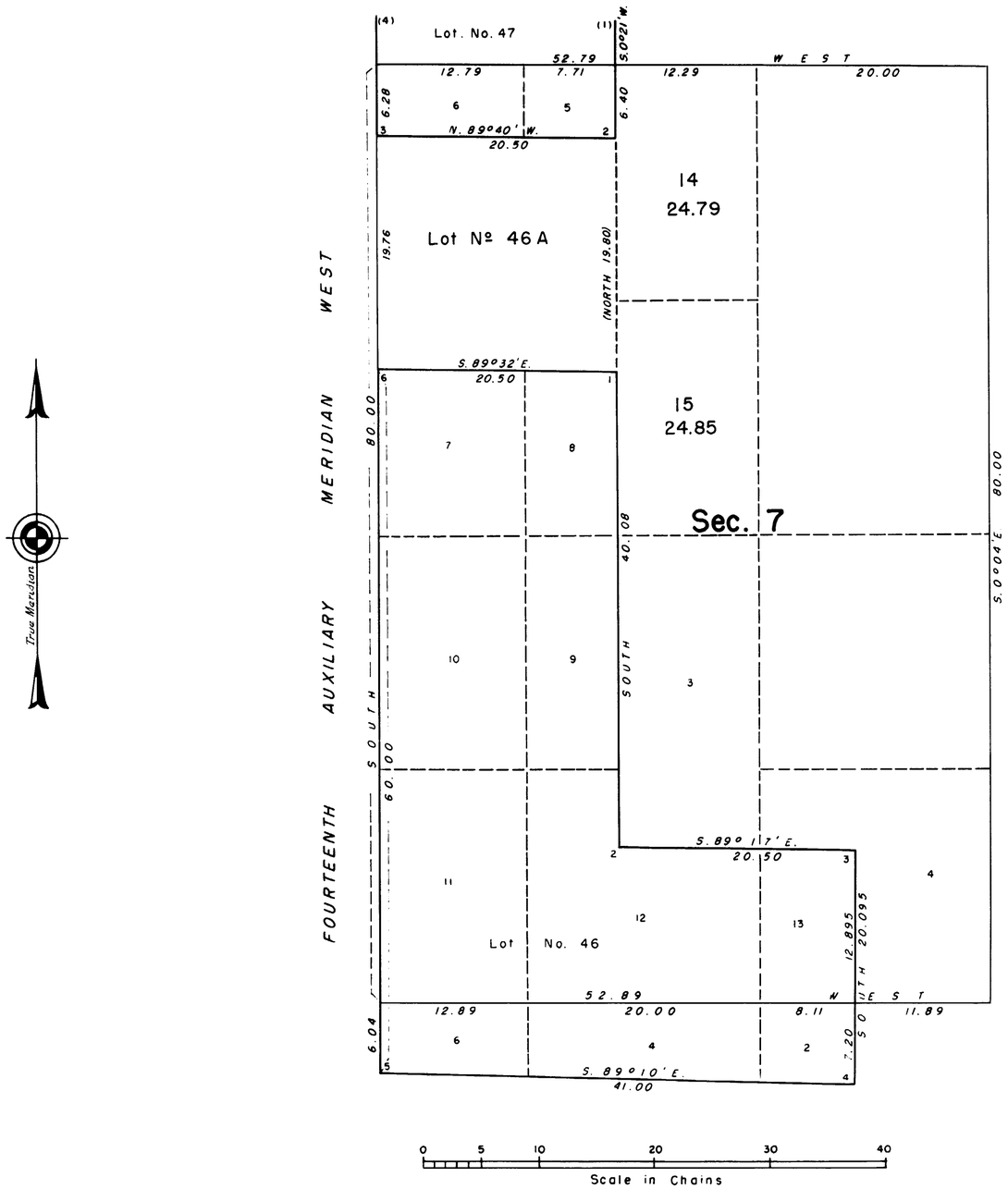

This supplemental plat of Sec. 7, T. 22 N., R. 116 W., 6th P. M., Wyoming, showing the delineation and segregation of Lot 46A, is based on plats approved January 28, 1904 and January 12, 1910.

This supplemental plat prepared in compliance with the Director's memorandum dated October 5, 1954.

Lot 46A embraces land described as original lot 1, Sec. 7, T. 22 N., R. 116 W., 6th P. M., Wyoming, based on plat approved March 15, 1882, upon which patent issued September 25, 1894 - T.C. No. 232.

UNITED STATES DEPARTMENT OF THE INTERIOR
BUREAU OF LAND MANAGEMENT
Washington, D. C. November 23, 1954

This plat showing amended lottings, having been correctly prepared in accordance with the regulations, is hereby accepted.

For the Director

Earl G. Harrington

Cadastral Engineering Officer

71360

714-M

22-116

Acces. 6176 #

ORIGINAL

RESURVEY TOWNSHIP Nº 22 NORTH, RANGE Nº 116 WEST OF THE SIXTH PRINCIPAL MERIDIAN, WYOMING

Supplemental Plat of Sections 21, 22, 27 and 28

Scale: 1 inch = 15 chains.

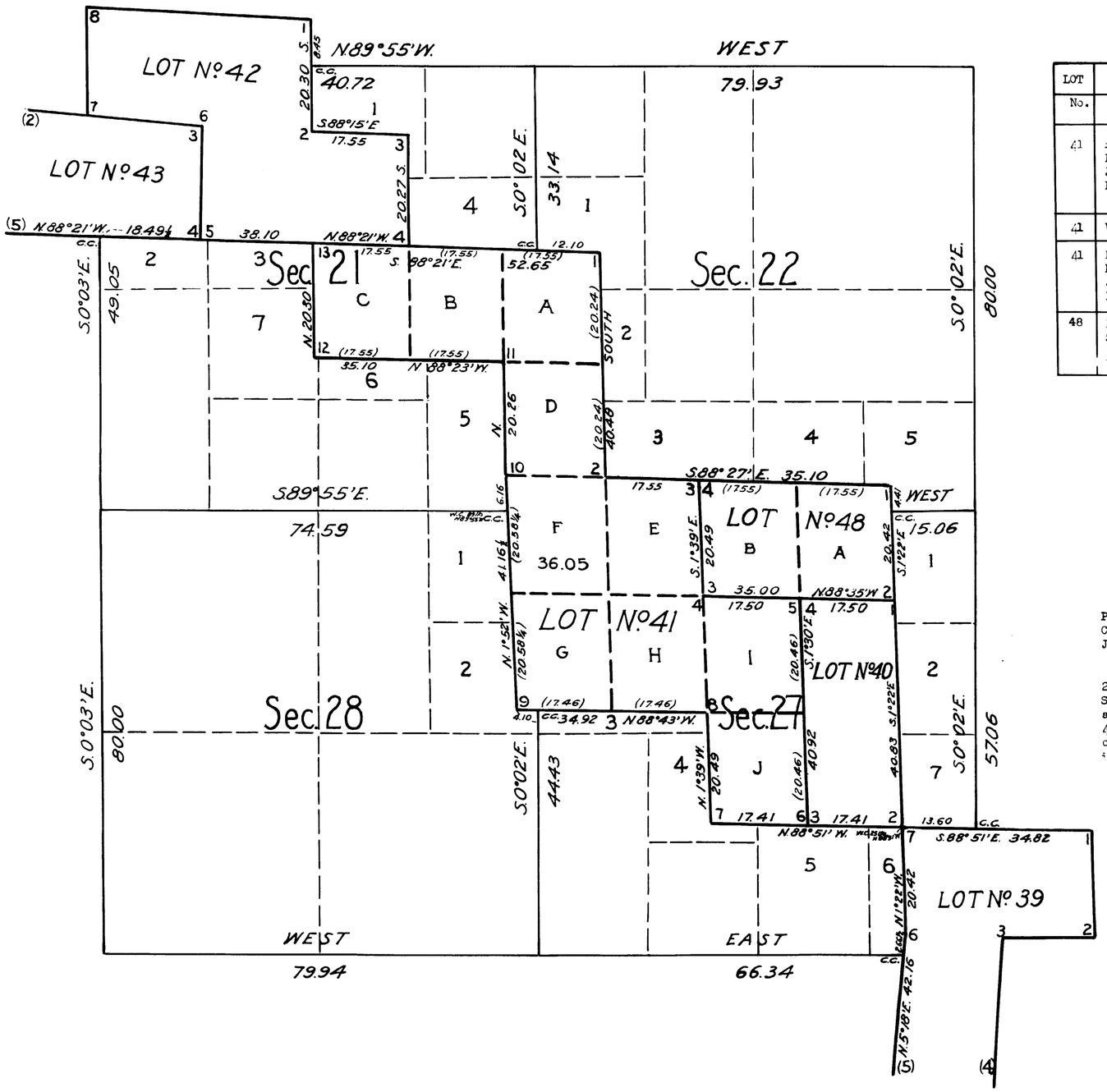

INDEX TO SEGREGATED LOTS

LOT	ORIGINAL SURVEY					COMPONENT PARTS	
No.	Entry and Status	T	R	Sec	Subdivision	Sub-Lot	Area
41	Evanston L.O.	22	116	27	SW¼NW¼	I	40.00
	D.L.D. 123 F.C.6'	"	"	"	NW¼SW¼	J	40.00
	James M. Wright	"	"	28	NE¼NE¼	E	40.00
	Patented	"	"	"	SE¼NE¼	H	40.00
		"	"	"	SW¼NE¼	G	40.00
41	Vac. Pub. Land	22	116	28	N½NE¼	F	36.05
41	Evanston L.O.	22	116	21	N½SW¼	C	40.00
	H.A. 114 F. [illegible]	"	"	"	NE¼SW¼	B	40.00
	James M. Wright	"	"	"	N½SE¼	A	40.00
	Patented	"	"	"	SW¼SE¼	D	40.00
48	Evanston L.O.	22	116	21	SE¼SE¼	B	40.00
	S.A.H.A. 2749	"	"	22	SW¼SW¼	A	40.00
	F.C. 900 JM Wright	"	"				
	Patented	"	"				

Public Survey Office
Cheyenne, Wyoming
June 9, 1939

This supplemental plat of sections 21, 22, 27, and 28, Township No. 22 North, Range No. 116 West of the Sixth Principal Meridian, Wyoming, based upon the plat approved January 28, 1904, showing segregated lots Nos. 41 and 48, subdivided into sub-lots, equivalent to the original legal subdivisions embraced therein, prepared in accordance with instructions contained in [illegible] approved.

Joel Q. Naret
Office Cadastral Engineer

UNITED STATES
DEPARTMENT OF THE INTERIOR
General Land Office
Washington, D. C., November 10, 1939.

This supplemental plat having been correctly prepared in accordance with the regulations of this Office, the plat is hereby accepted.

Joel David Wolfsohn
Acting Assistant Commissioner

714-L

Transmitted to Evanston L.O.
Mch. 1, 1940

22-116

6943

ORIGINAL

RESURVEY

TOWNSHIP NO. 22 NORTH, RANGE NO. 116 WEST, SIXTH PRINCIPAL MERIDIAN, WYOMING.

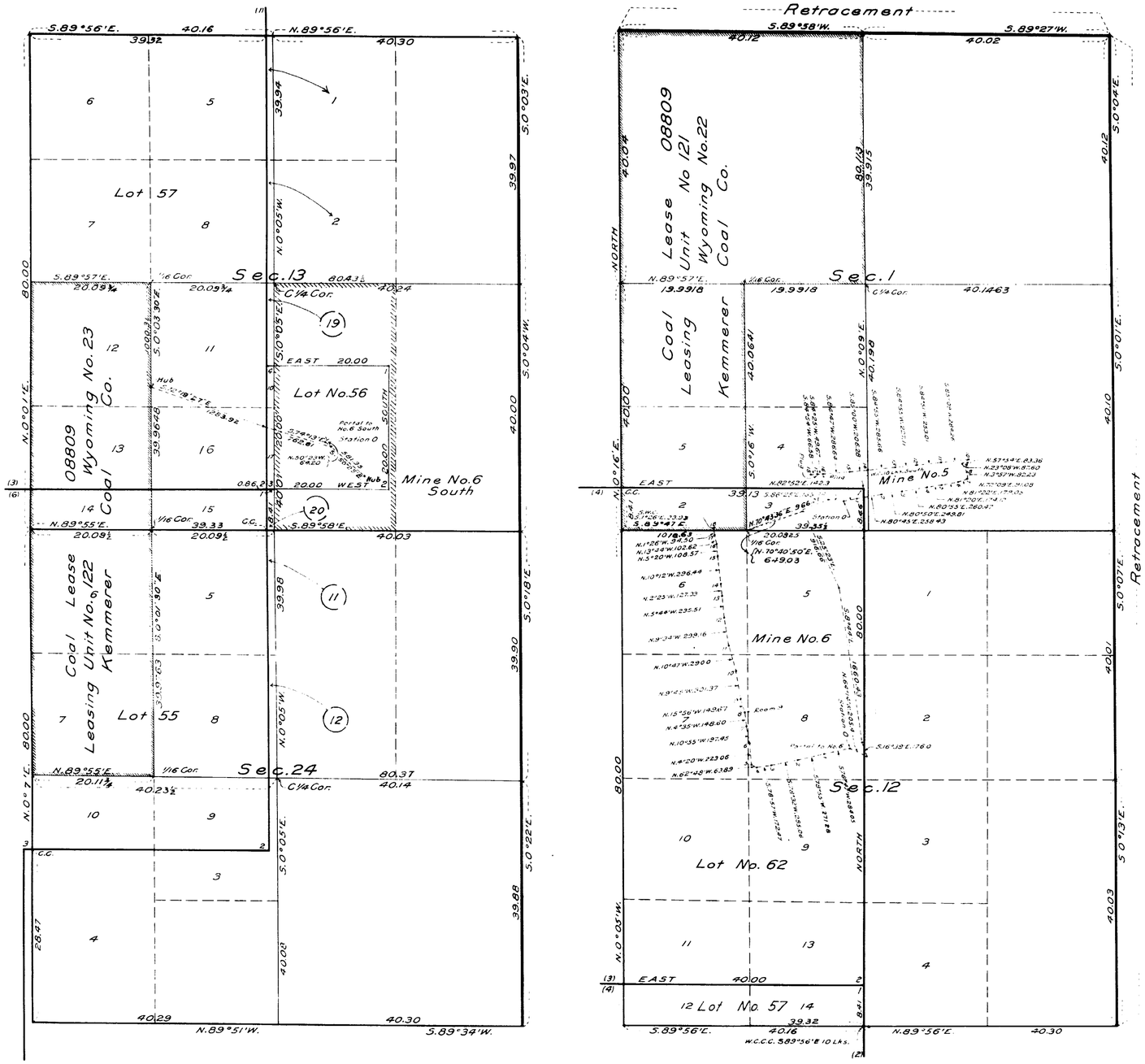

SCALE, 1 INCH = 880 FT.

Lines Designated	By whom Surveyed	Group No.	Group Date	Milage	When Surveyed Begun	When Surveyed Completed
Traverse	Clyde W. Atherly	83	May 4, 1925	14,686.44 Feet	Sept 2, 1925	May 27, 1927
Subdivisional	"			7 Mls. 40.71 Chs.	"	"

DIAGRAM SHOWING SECTION SUBDIVISION LINES in Sections 1, 13 and 24, T. 22 N., R. 116 W., and traverse lines run to show connections with mines numbered 5, 6 and 6 South, of the Kemmerer Coal Company.

Office of the Supervisor of Surveys,
Denver, Colorado. March 6, 1928.

The above diagram of Sections 1, 12, 13 and 24, Township No. 22 North, Range No. 116 West of the 6th Principal Meridian, Wyoming, is strictly conformable to the field notes of the survey thereof, which have been examined and approved.

[signature]
U. S. Supervisor of Surveys.

DEPARTMENT OF THE INTERIOR
GENERAL LAND OFFICE
Washington, D.C.,
May 18, 1928.

The survey represented by this diagram, having been correctly executed in accordance with the requirements of law and the regulations of this office, is hereby accepted.

Thos C Havell
Assistant Commissioner.

E.C.C.

714-K

22-116

Frank G. Evanston L.O.
Aug 22, 1928

Click Here for Field Notes

ORIGINAL

SUPPLEMENTAL PLAT Nº 9

DEPENDENT RESURVEY OF A PART OF

TOWNSHIP NO. 22 NORTH, RANGE NO. 116 WEST, SIXTH PRINCIPAL MERIDIAN, WYOMING.

SCALE, 1 INCH - 20 CHAINS.

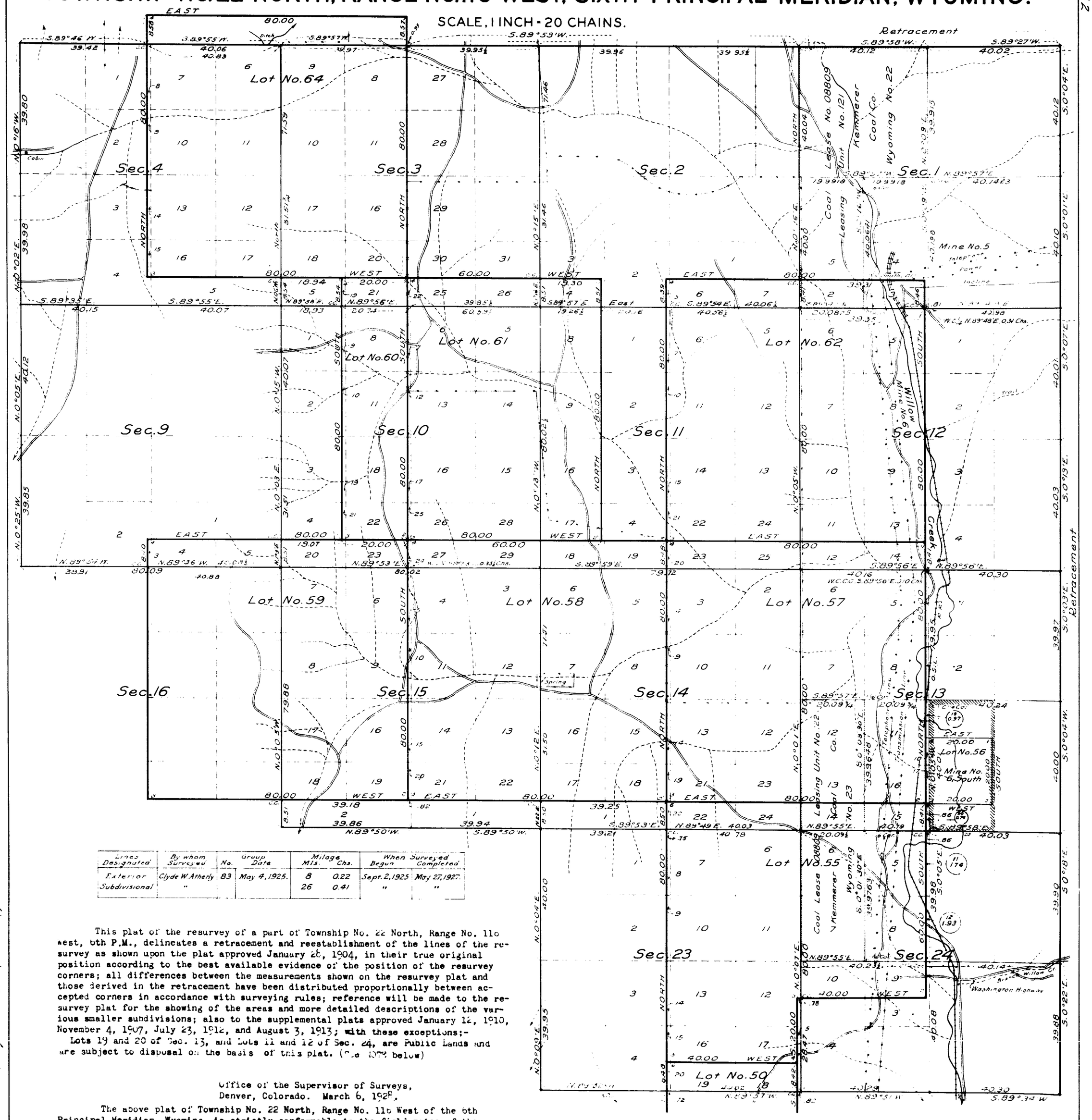

Lines Designated	By whom Surveyed	Group No.	Group Date	Milage Mls.	Milage Chs.	When Surveyed Begun	When Surveyed Completed
Exterior	Clyde W. Atherly	83	May 4, 1925.	8	0.22	Sept. 2, 1925	May 27, 1927.
Subdivisional	"			26	0.41	"	"

This plat of the resurvey of a part of Township No. 22 North, Range No. 116 west, 6th P.M., delineates a retracement and reestablishment of the lines of the resurvey as shown upon the plat approved January 26, 1904, in their true original position according to the best available evidence of the position of the resurvey corners; all differences between the measurements shown on the resurvey plat and those derived in the retracement have been distributed proportionally between accepted corners in accordance with surveying rules; reference will be made to the resurvey plat for the showing of the areas and more detailed descriptions of the various smaller subdivisions; also to the supplemental plats approved January 12, 1910, November 4, 1907, July 23, 1912, and August 3, 1913; with these exceptions:-

Lots 19 and 20 of Sec. 13, and Lots 11 and 12 of Sec. 24, are Public Lands and are subject to disposal on the basis of this plat. (See NOTE below)

Office of the Supervisor of Surveys,
Denver, Colorado. March 6, 1928.

The above plat of Township No. 22 North, Range No. 116 West of the 6th Principal Meridian, Wyoming, is strictly conformable to the field notes of the survey thereof, which have been examined and approved.

U. S. Supervisor of Surveys.

NOTE: Lots 3 and 4, Sec. 13, 1 and 2, Sec. 24 shown on plat app'd Nov. 4, 1907 and Lots 9 and 18, Sec. 13, shown on Supp. Pl. No. 2, app'd Jan. 12, 1910 are eliminated because of existing patents as follows: Coal Cash Entry Nv. 171, 4834, Sec. 13 and Coal Cash Entry Nv. 165, W½NE¼ Sec. 24.

E.C.C.

DEPARTMENT OF THE INTERIOR
GENERAL LAND OFFICE
Washington, D.C., May 18, 1928.

The survey represented by this plat having been correctly executed in accordance with the requirements of law and the regulations of this office, is hereby accepted.

Assistant Commissioner.

714-J

22-116

37

987 (4-675a) 44-f.

Supplemental Plat
Resurvey Township No. 22 North, Range No. 116 West of the Sixth Principal Meridian, Wyoming

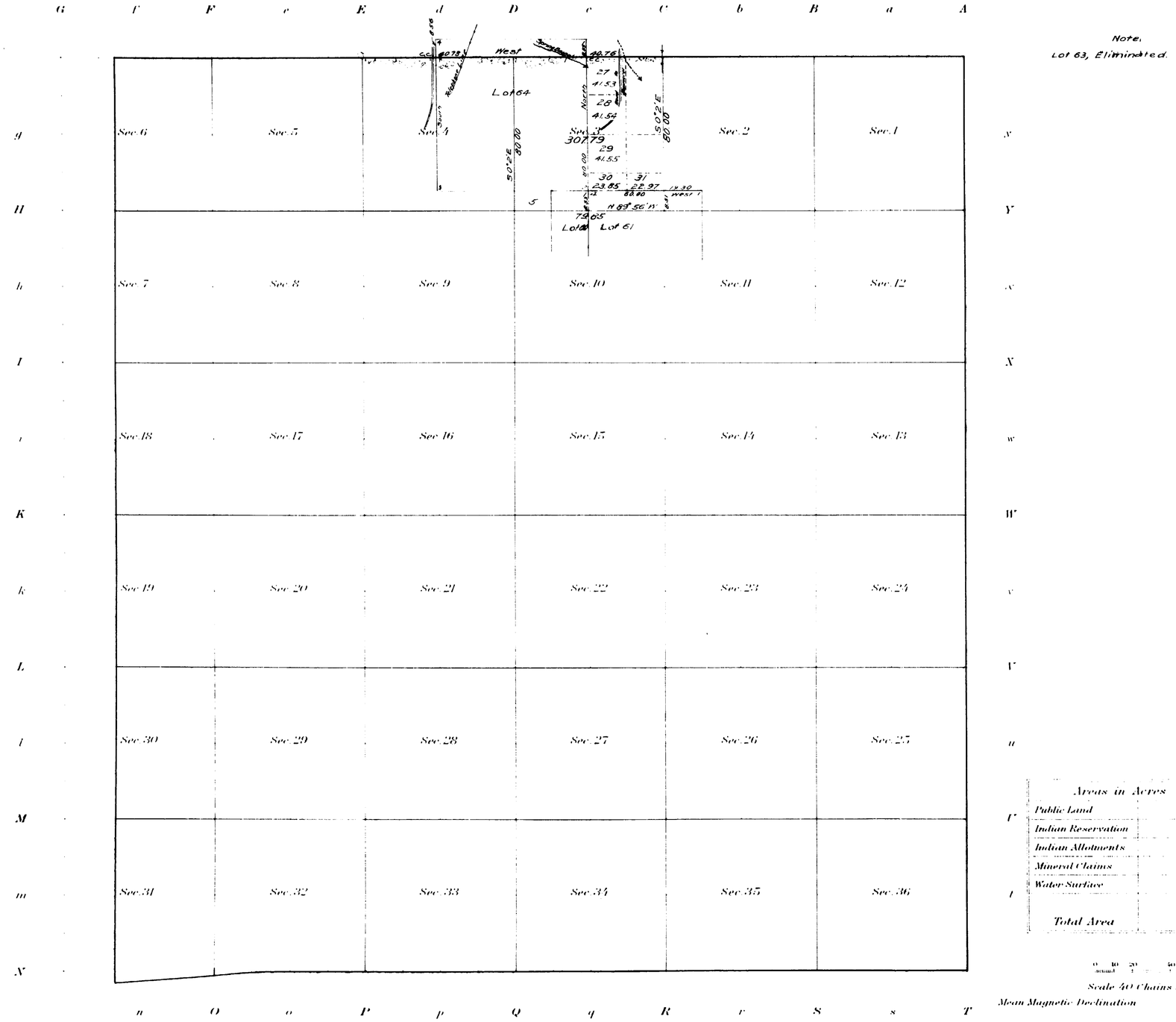

Areas in Acres	
Public Land	
Indian Reservation	
Indian Allotments	
Mineral Claims	
Water Surface	
Total Area	

Scale 40 Chains to an inch

Mean Magnetic Declination

Surveys Designated	By Whom Surveyed	Group No.	Group Date	Amount of Surveys Mls.	chs.	lks.	When Surveyed Begun	Completed
Resurvey North Boundary	Jaeckel & Voigt	4	May 3, 1911	2	00	00	August 20, 1912	August 20, 1912

The above Supplemental map of Resurvey Township No. 22 North, Range No. 116 West of the Sixth Principal Meridian, Wyoming, is strictly conformable to the field notes of the survey thereof on file in this office, which have been examined and approved.

U. S. Surveyor General's Office.

Cheyenne, Wyoming, August 9, 1913

Stephen P. Hanson
Surveyor General.

714

114

Supplemental survey accepted by Commissioner September 8, 1913
Triplicate plat mailed to Lander Land Office September 8, 1913.

22-116

37

44-e

986

(4-675a)

Supplemental Plat

Resurvey Township No. 22 North, Range No. 116 West of the Sixth Principal Meridian, Wyoming



This Supplemental Plat of the subdivision of original lot 1 of section 1, T. 22 N. R. 116 W. of the 6th P.M., plat approved November 4, 1907, into lots 4 and 5, is made to secure a legal designation and area of coal entry 02638 of Benedict Shubart of the E² of original lot 1 as lot 4, in accordance with letter "N" of Commissioner of General Land Office, dated July 15, 1912 and is hereby approved.

Surveyor General's Office
Cheyenne, Wyoming, July 23, 1912.

Stephen P. Hanson
Surveyor General

Areas in Acres	
Public Land	
Indian Reservation	
Indian Allotments	
Mineral Claims	
Water Surface	
Total Area	

Scale 40 Chains to an inch

Mean Magnetic Declination

Surveys Designated	By Whom Surveyed	Contract No.	Contract Date	Amount of Surveys Mls.	chs.	lks.	When Surveyed Begun	Completed

The above map of Township No. Range No. of the Meridian is strictly conformable to the field notes of the survey thereof on file in this office, which have been examined and approved

U. S. Surveyor General's Office.

Surveyor General.

AMT
MMB

714
114 +

Accepted by the Hon. Commissioner in his letter "N" Aug. 14, 1912.
Triplicate mailed to Evanston Land Office Sept. 20, 1912.

22-116

37

981

44-a

Supplemental Plat Nº 2

Resurvey NE¼ Township Nº 22 North, Range Nº 116 West of the Sixth Principal Meridian, Wyoming.

Scale: 20 chains to 1 inch.

Secs. 1, 2, 3, 10, 11, 12, 13, 14, 15.

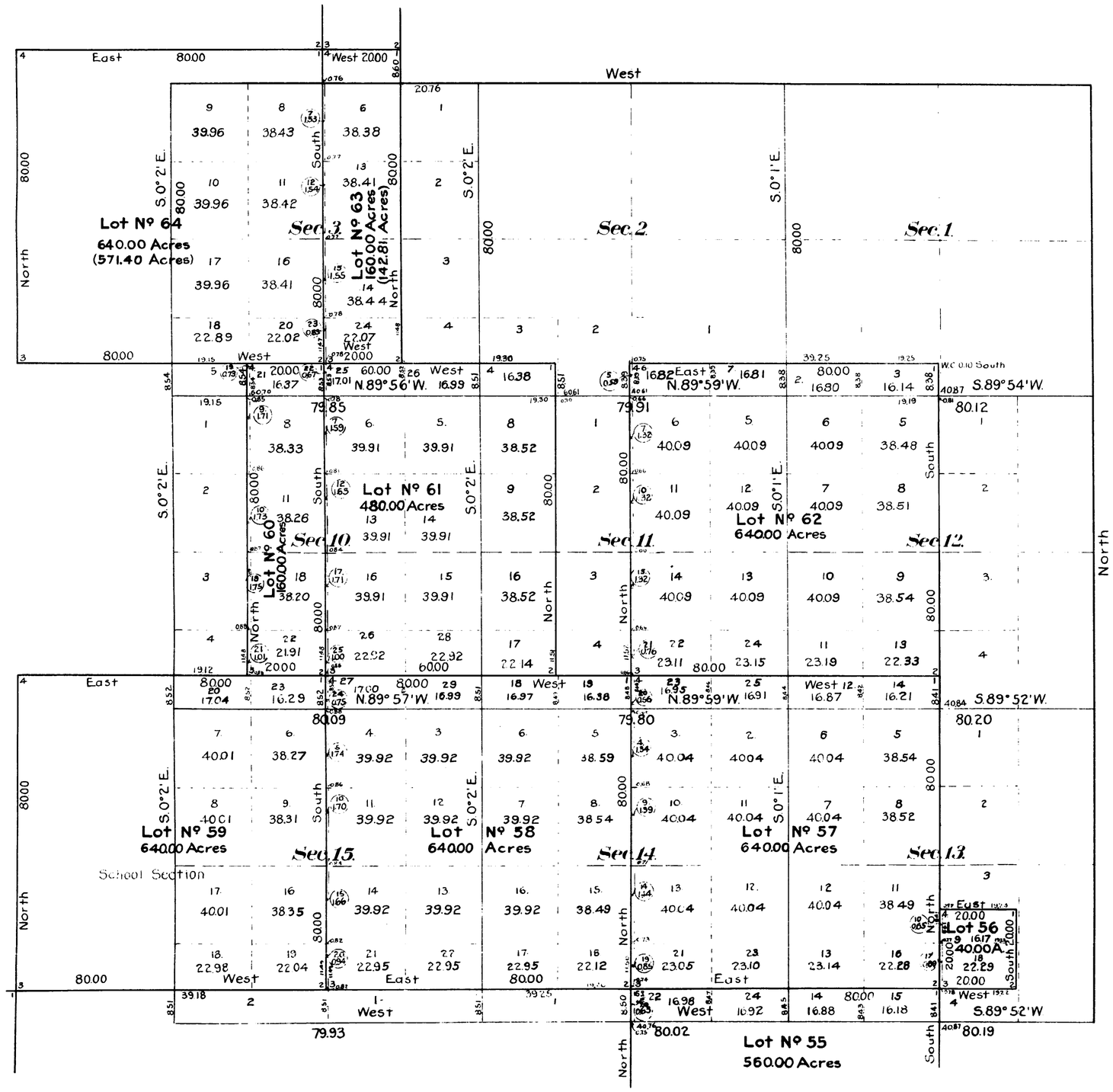

This Supplemental Plat of the Resurvey NE¼ Township Nº 22 North, Range Nº 116 West of the Sixth Principal Meridian, Wyoming, is strictly conformable to the field notes of the resurvey thereof on file in this office, which have been examined and approved.

Surveyor General's Office,
Cheyenne Wyoming,
January 12, 1910.

Alpheus P. Hanson
Surv Gen.

Note \ See letter "E" Dec. 1, 1909.

Stahle & Van Orsdel, D.S.
Contract Nº 290, June 20, 1902
Edward F. Stahle, D.S.
Contract Nº 311, May 10, 1906.

7 714 C

Accepted by the Hon. Commissioner of the G. L. O. in [illegible] "E" May 17, 1910

22-116

Approved [illegible] Land Office May 17, 1910.

37

44 d

984

Supplemental Plat No 5

Resurvey SE¼ Township No 22 North, Range No 116 West of the Sixth Principal Meridian Wyoming

Scale, 20 Chains to 1 Inch

Sec's 22, 23, 24, 25, 26, 27, 34, 35, 36

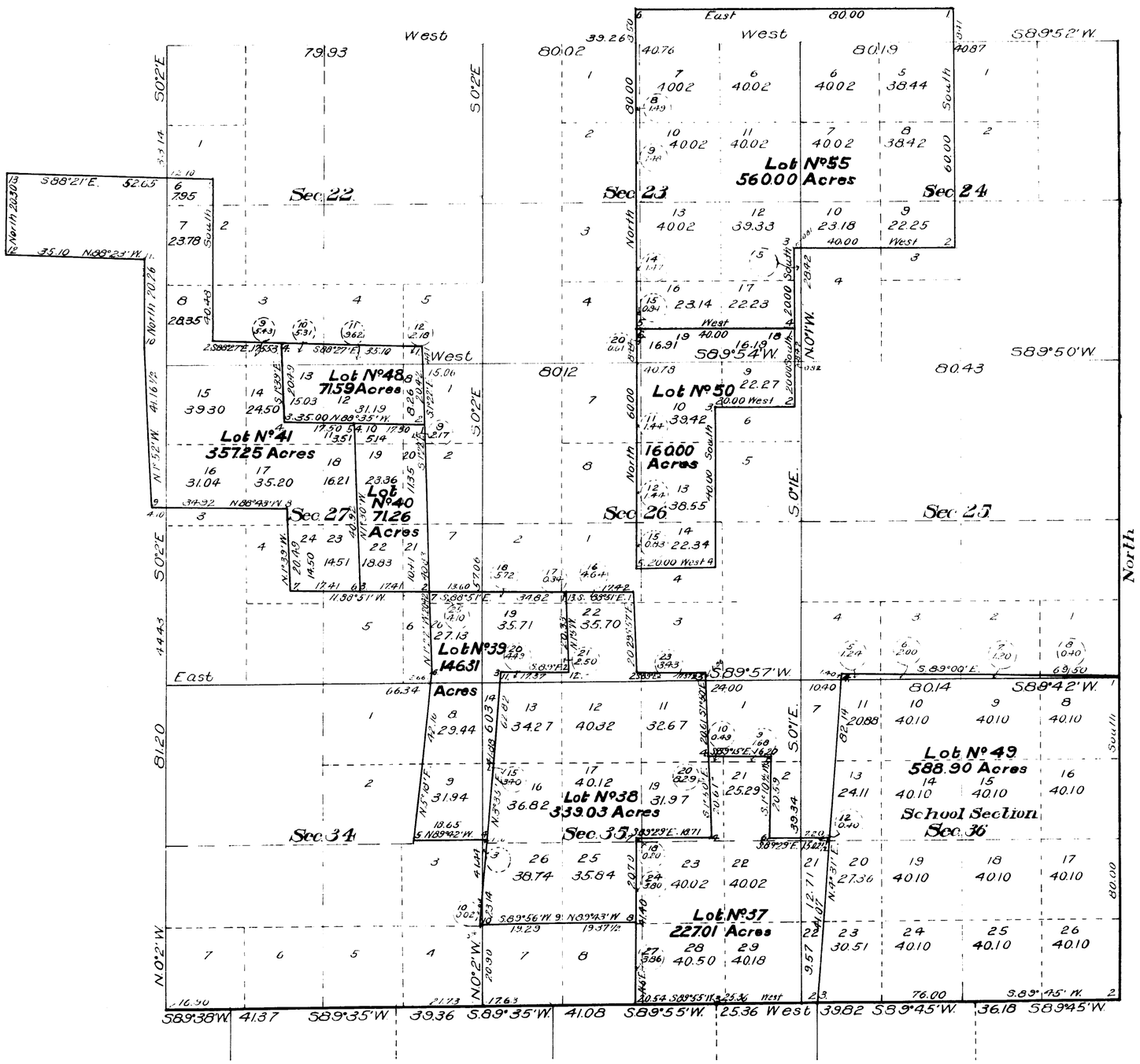

This Supplemental Plat of the Resurvey of S.E. ¼ Township No 22 North, Range No 116 West of the Sixth Principal Meridian Wyoming, is strictly conformable to the field notes of the resurvey thereof, on file in this office, which have been examined and approved.

Surveyor General's Office
Cheyenne, Wyoming
January 12, 1910.

Agnew D. Johnson
Surveyor General

Note See letter E Dec. 1, 1909.

Stahle & Van Orsdel D.S.
Contract No 290 June 20, 1902
Edward F. Stahle D.S.
Contract No 311 May 10, 1906

714

145

22-116

37

44-c

983

Supplemental Plat Nº 4

Resurvey SW¼ Township Nº 22 North, Range Nº 116 West of the Sixth Principal Meridian, Wyoming

Scale : 20 chains to 1 inch

Secs. 19, 20, 21, 28, 29, 30, 31, 32 & 33.

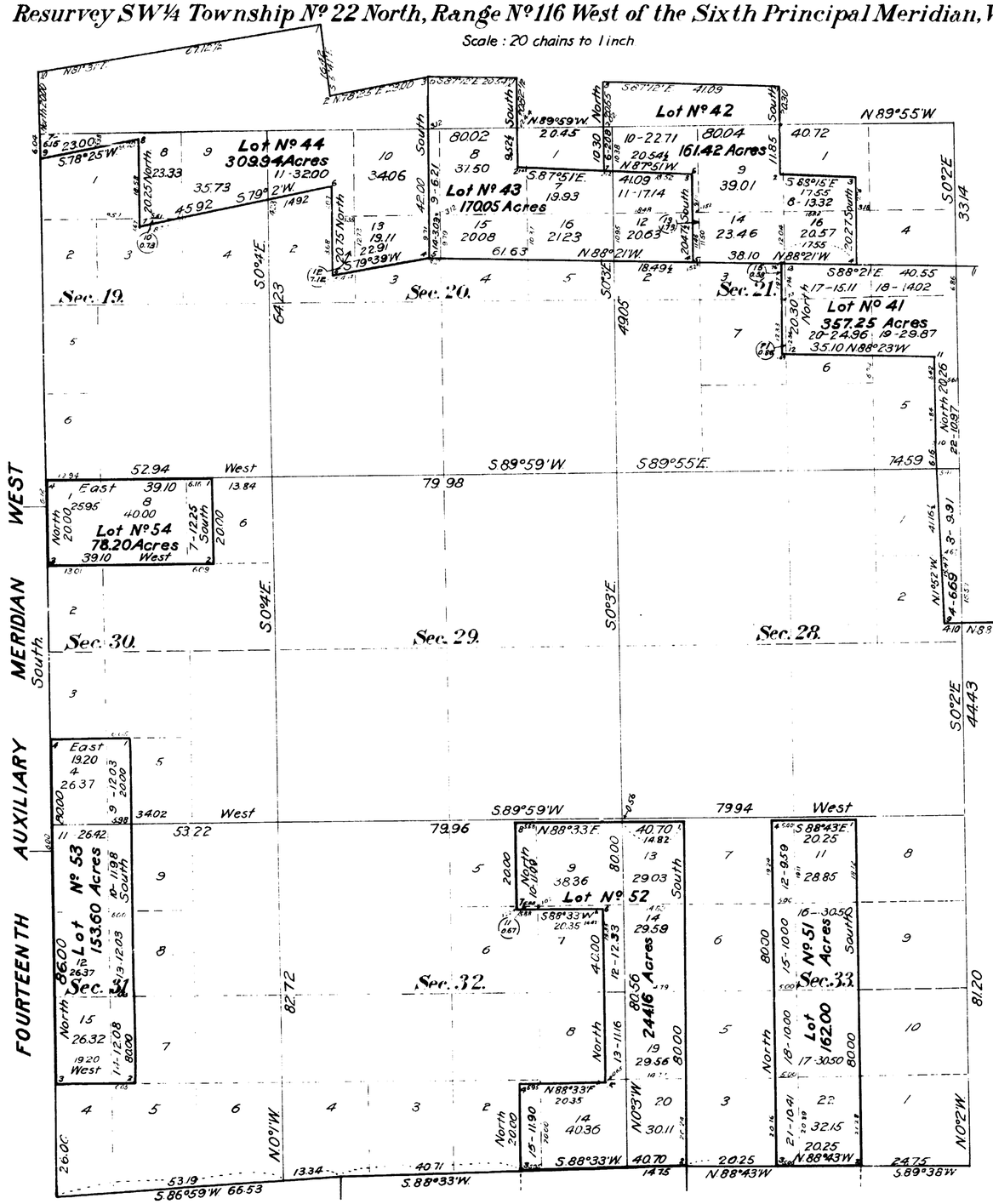

This Supplemental Plat of the resurvey of the SW¼ of Township Nº 22 North, Range Nº 116 West of the Sixth Principal Meridian, Wyoming, is strictly conformable to the field notes of the resurvey thereof on file in this office, which have been examined and approved.

Surveyor General's Office.
Cheyenne, Wyoming.
January 12, 1910.

Alpheus P. Hanson
Surv. Gen'l.

Note: See letter "E", Dec. 1, 1909.

Stahle & Van Orsdel, D.S.
Contract Nº 290, June 20, 1902.
Edward F. Stahle, D.S.
Contract Nº 311, May 10, 1906.

714

714 E

Accepted in the Law Commissioner of the [illegible] in [illegible] "E" May 17, 1910.

22-116

Duplicate forwarded to the Evanston Land Office May 17, 1910.

37

982

44-6

Supplemental Plat No 3

Resurvey NW¼ Township No 22 North, Range No 116 West of the Sixth Principal Meridian, Wyoming.

Secs 4,5,6,7,8,9,16,17&18.

Scale: 20 chains to 1 inch.

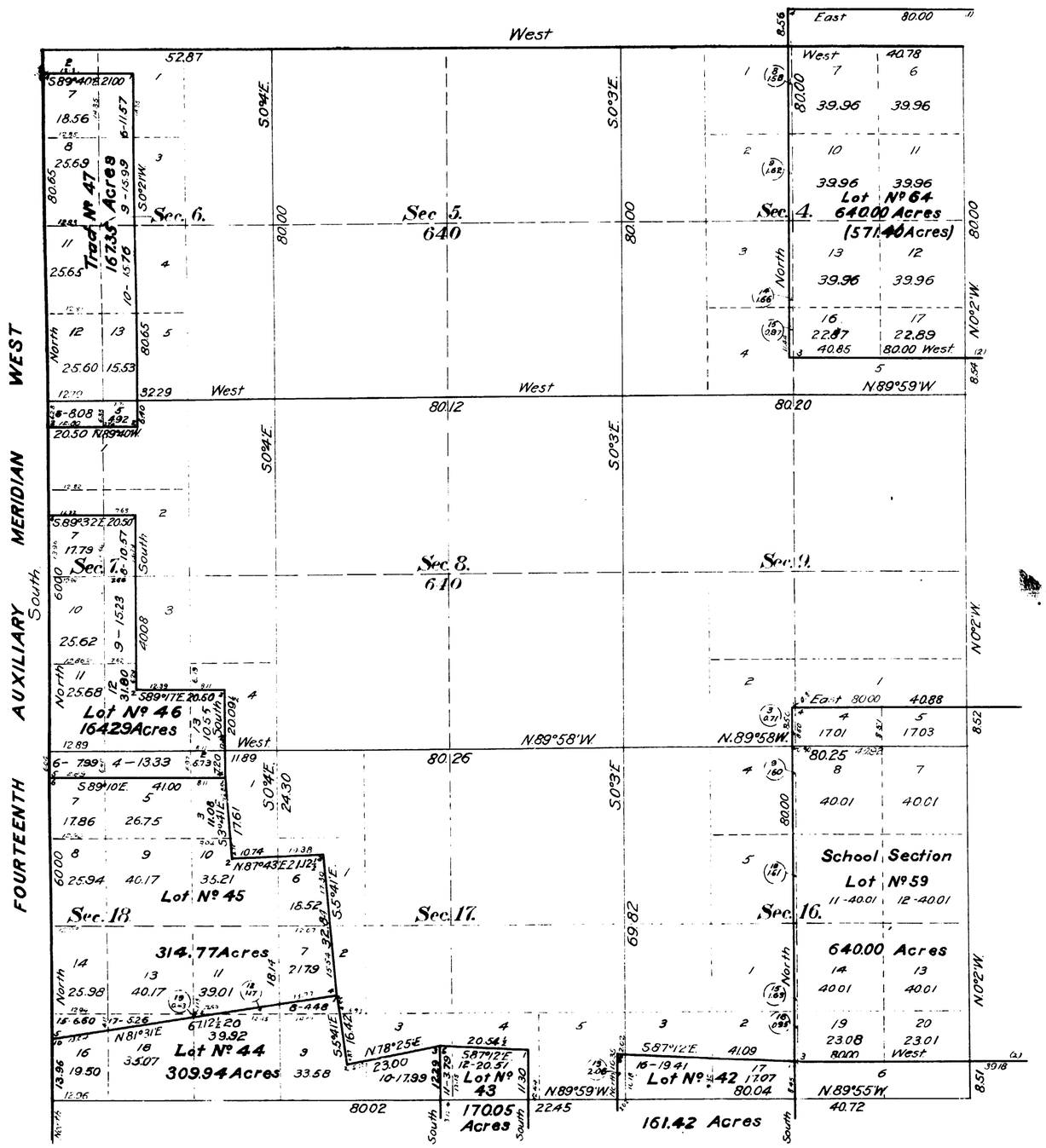

This Supplemental Plat of the resurvey of the NW¼, Township No 22 North, Range No 116 West of the Sixth Principal Meridian, Wyoming, is strictly conformable to the field notes of the resurvey thereof on file in this office, which have been examined and approved.

Surveyor General's Office,
Cheyenne, Wyoming,
January 12, 1910.

Stephen. P. Hanson
Surv. Gen'l.

Note: See letter "E", Dec. 1, 1909.

Stahle & Van Orsdel, D.S.
Contract No 290, June 20, 1902
Edward F. Stahle, D.S.
Contract No 311, May 10, 1906

714

714 D

Accepted by the Com. Commissioner of the G.L.O. in his letter "E" May 13, 1910.

22-116

Instructions forwarded to the Evanston Land Office May 17, 1910.

36

12-a

985

(4-675a)

Supplemental Plat of Lots Nº 37 and Nº 38

Resurvey Township Nº 22 North, Range Nº 116 West of the Sixth Principal Meridian, Wyoming

Meanders of

Posts	Courses	Ch.s Lk.s	Posts	Courses	Ch.s Lk.s	Posts	Courses	Ch.s Lk.s

This supplemental plat of Lots Nº 37 and Nº 38 T. 22 N. R 116 W., is made as to courses and distances in conformity with the field notes of the survey thereof on file in this office and is hereby approved.

It has been prepared under instructions contained in letter "E", February 16 1909 by the Hon. Commissioner of the General Land Office.

Surveyor General's Office,
Cheyenne, Wyoming,
April 5, 1909.

Sur. Gen'l.

Public Land 1339.800 Acres; Private Land Claims 840.134 Acres; Total number of Acres 2179.934

Surveys Designated	By Whom Surveyed	Date of Contract	Amount of Surveys M. Ch.s D.s	When Surveyed
Township lines				
Subdivisions				

The above Map of Township Nº . of Range Nº . Meridian, is strictly conformable to the field notes of the survey thereof on file in this office, which have been examined and approved.

Surveyor General's Office.

Sur. Gen'l.

C.E.F.
R

THE NORRIS PETERS CO. LITHO. WASHINGTON, D. C.

714

22-116

37.

44

Sec. 44 – a
" " – b
" " – c
" " – d
" " – e
" " – f

980

(4-675a)

Segregation of State Selections and School Sections

Resurvey Township No. 22 North, Range No. 116 West of the Sixth Principal Meridian, Wyoming.

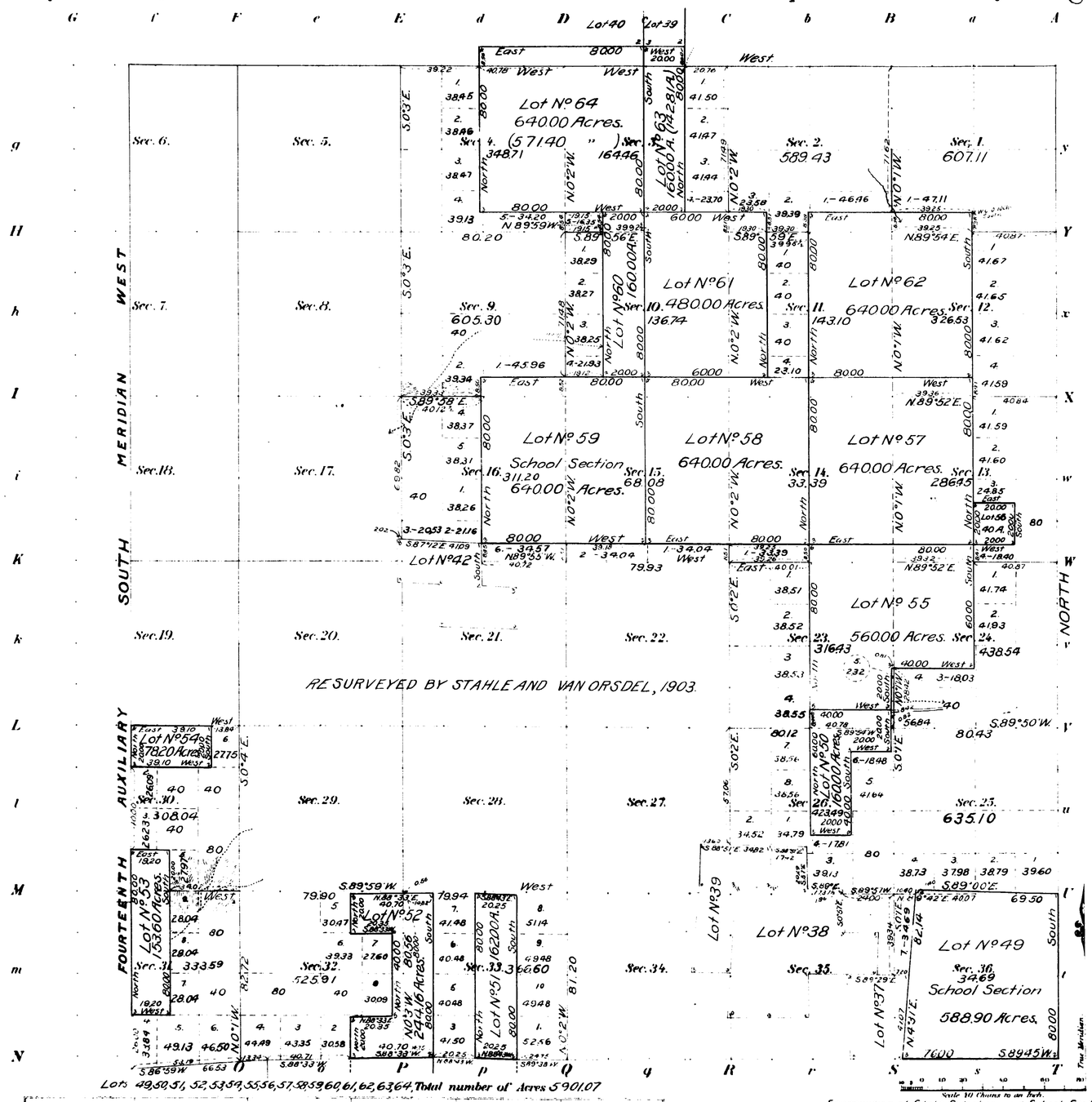

Surveys Designated	By Whom Surveyed	Date of Contract No.	Amount of Surveys M	Ch.	Lk.	When Surveyed
Retracement E. S. and W. Township lines	Edward F Stahle	311 May 10, 1906.	5	76	95	June 22-30, 1907
Retracement Subdivisions	" " "	" " " "	14	41	02	" " " "
Segregated Lots	" " "	" " " "	45	29	89	" " " "
Connections	" " "	" " " "	3	73	94	" " " "

Meanders of

Posts	Courses	Ch. Lk.	Posts	Courses	Ch. Lk.	Posts	Courses	Ch. Lk.

SEGREGATED LOTS

Number	Area Total	Area In Township
49	588.90 Acres.	588.90 Acres.
50	160.00 "	160.00 "
51	162.00 "	162.00 "
52	244.16 "	244.16 "
53	153.60 "	153.60 "
54	78.20 "	78.20 "
55	560.00 "	560.00 "
56	40.00 "	40.00 "
57	640.00 "	640.00 "
58	640.00 "	640.00 "
59	640.00 "	640.00 "
60	160.00 "	160.00 "
61	480.00 "	480.00 "
62	640.00 "	640.00 "
63	160.00 "	142.81 "
64	640.00 "	571.40 "
	Total	5901.07 Acres.

INDEX TO SEGREGATED LOTS
ORIGINAL SURVEY

Lot No.	T.	R.	Sec.	Subdivision	Entry Kind	Entryman
49	22	116	36	All	Sch. Sec.	Wyoming
50	"	"	26	W½NW¼NW¼SW¼NE¼NW¼	S.C.E.P.&R.I.	"
51	"	"	33	E½W½	"	"
52	"	"	32	E½E½, NW¼NE¼, SW¼SE¼	"	"
53	"	"	31	Lots 1, 2, & 3	"	"
			30	Lot 4		
54	"	"	"	Lot 1, NE¼NW¼	"	"
55	"	"	23	W½NE¼, N½SE¼	"	"
56	"	"	13	SW¼SW¼	"	"
57	"	"	14	All	"	"
58	"	"	15	All	"	"
59	"	"	16	All	Sch. Sec.	"
60	"	"	9	E½E½	S.C.E.P.&R.I.	"
61	"	"	10	W½W½E½	"	"
62	"	"	11	All	"	"
63	"	"	3	Lot 4, SW¼NW¼W½SW¼	"	"
64	"	"	4	All	"	"

Scale 10 Chains to an Inch.

Segregation of State Selections and School Sections in

The above Map of Township No. 22 North of Range No. 116 West of the Sixth Principal Meridian, Wyoming, is strictly conformable to the field notes of the survey thereof on file in this Office which have been examined and approved.

Surveyor General's Office
Cheyenne, Wyoming, November 4, 1907.

Alphew P. Hanson
Sur. Gen.

714

Accepted by the Hon Commissioner in his letter "E", April 23 1908, Triplicate plat forwarded to Evanston Land Office, May 2, 1908.

22-116

36

Accession no. 979

Click Here for Field Notes

(4-6759)

12
See 12-a

Resurvey Township No. 22 North, Range No. 116 West of the 6th Principal Meridian

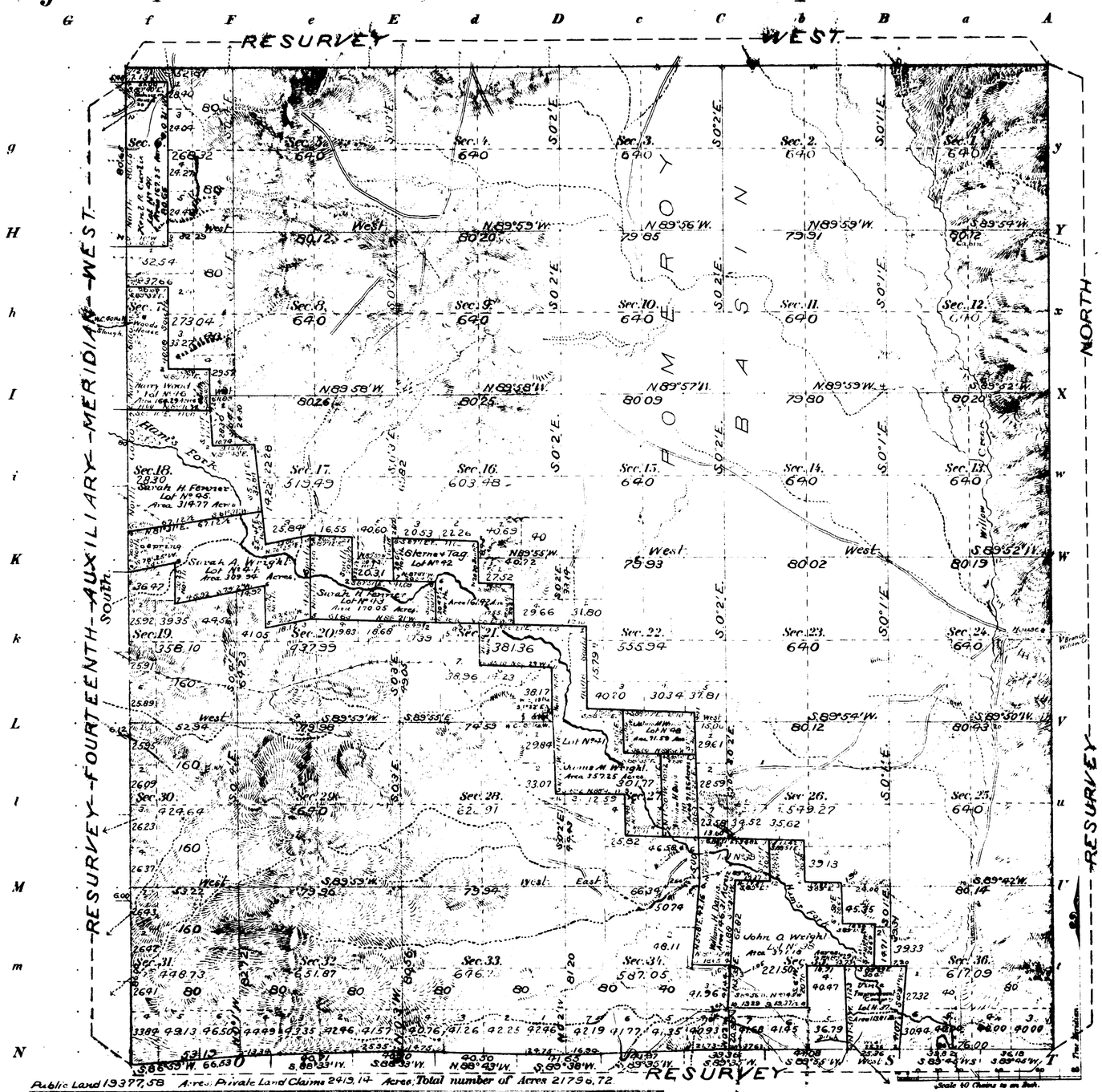

Public Land 19377.58 Acres. Private Land Claims 2413.14 Acres. Total number of Acres 21790.72

Meanders of								
Posts	Courses	Ch.s Lk.s	Posts	Courses	Ch.s Lk.s	Posts	Courses	Ch.s Lk.s

Latitude 41°48' N.
Longitude 110°31' W.
Mean Mag. Decl. 17°43' E.

Surveys Designated	By Whom Surveyed	Date of Contract No.	Amount of Surveys M.	Ch.s	Lk.s	When Surveyed
Township lines	Stokke and Van Orsdel	229 June 20, 1902	23	26	78	August 6, 1902 April 22, 1903
Subdivisions	" " "	" " "	56	17	09	May 1-6, 1903.
Connections	" " "	" " "	1	76	36 lk.	April 22-May 6, 1903.
Subdivs. Orig. S.W.N.	" " "	" " "	75	07	47½	April 22-30, 1903
R.E.V.N. Township lines	McCoy and Woods	114 Sept. 22, 1880	17	78	45	May 18-19, 1881.
Subdivisions	Hotzendorf and Woods	119 Jan. 8, 1881	59	75	32	Nov. 7-12, 1881.
West Township Line	James E. Woods	111 Sept. 20, 1880	6	00	00	March 16, 1881.

F.H.A. Computer.
F.A.O. Berg & Lefkowitz

THE HORNE-PETERS CO. LITHO. WASHINGTON, D. C.

The above Map of Township No. 22 North of Range No. 116 West of the 6th Principal Meridian, Wyoming, is strictly conformable to the field notes of the resurvey thereof on file in this Office, which have been examined and approved.

Surveyor General's Office,
Cheyenne, Wyoming, Jan. 28, 1904.

Stephen P. Hannan
Sur. Gen.

NBV

Approved for Commissioner
Geo. E. Mc Gill
Tracing & Blueprint
forwarded to Evanston Land Office.
May 12, 1908

714-A

22-116

Click Here for Field Notes

(18) 978 82

TOWNSHIP No. 22 NORTH. RANGE No. 116 WEST of the 6th Principal MERIDIAN.

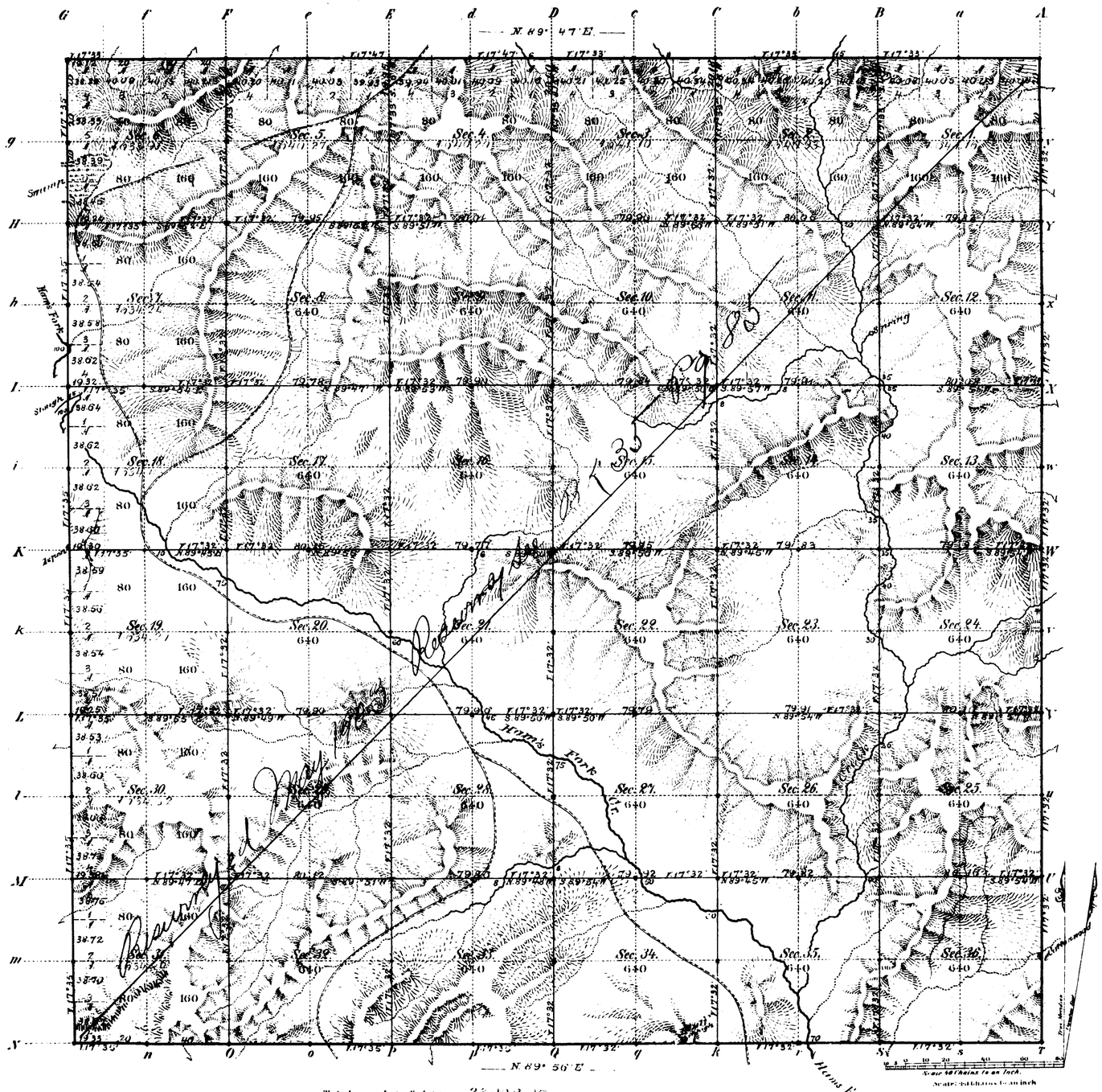

Total number of Acres 23 113.85

	Surveys Designated	By Whom Surveyed	Date of Contract	Amount of Surveys Mi	Ch	Lks	When Surveyed	Magnetic Declination
S.E. & E.	Township-lines	McCoy & Woods	Sept. 22, 1880	17	78	45	May 18 & 19, 1881	17° 35' East
	Subdivisions	Holcomb & Woods	Jan. 6, 1881	59	75	32	March 7, 12, 1881	17° 32' East
	Connections	—	—					
W.	Township-line	James E. Woods	Sept. 20, 1880	6	0	0	March 15, 1881	

The above Map of Township No. 22 North of Range No. 116 West of the Sixth Principal Meridian Wyoming Territory is strictly conformable to the field notes of the survey thereof on file in this Office, which have been examined and approved.

Surveyor General's Office,
Cheyenne Wyoming
March 15th 1882

Edw. C. David
Sur. Genl.

714

A. Gaut & Co. St. Louis Mo.

2898

36

Indexed. 4846

RESURVEY

TOWNSHIP EXTERIORS

Scale: 1 inch ≈ 160 chains.

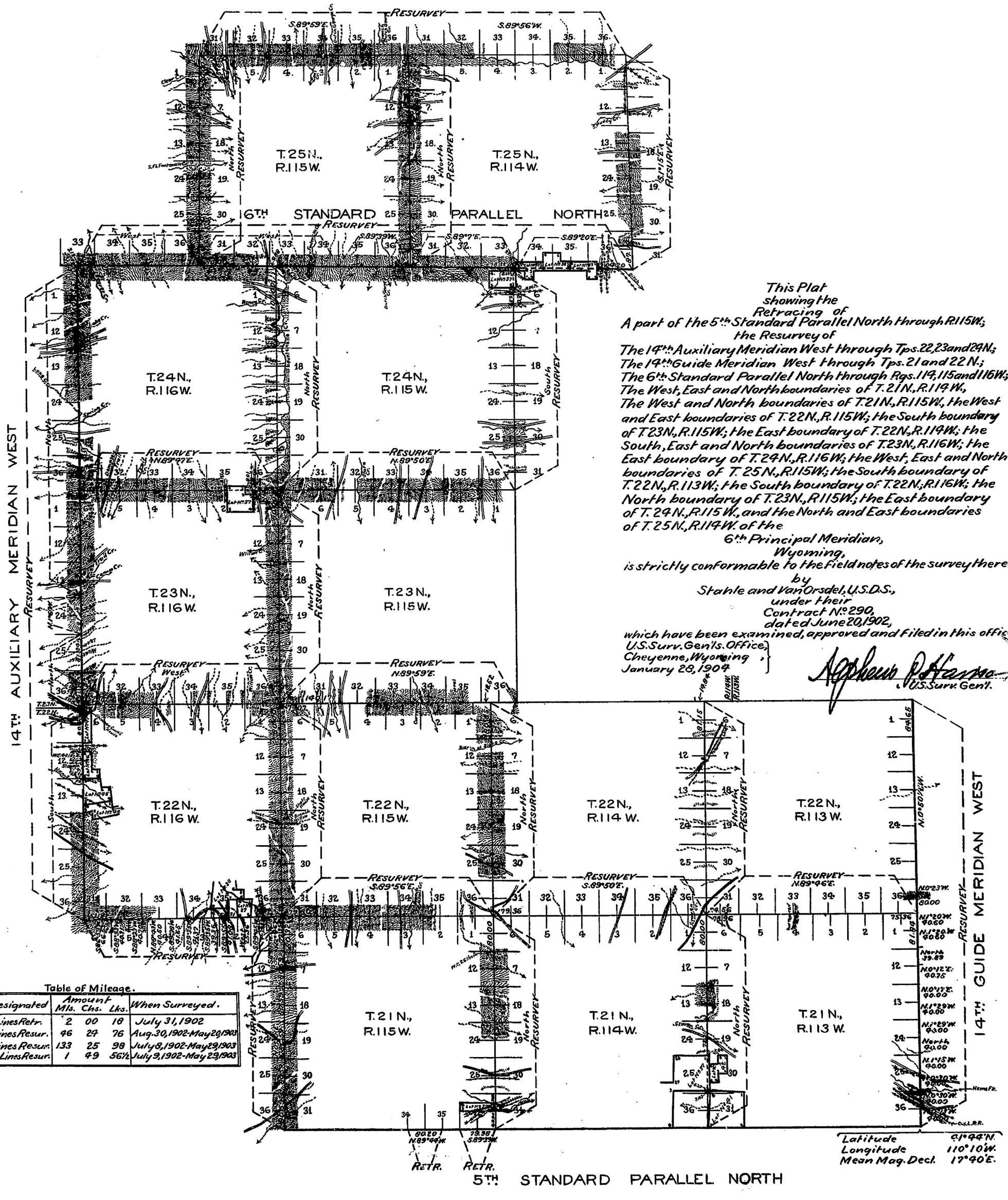

This Plat
showing the
Retracing of
A part of the 5th Standard Parallel North through R.115W.;
the Resurvey of
The 14th Auxiliary Meridian West through Tps. 22, 23 and 24 N.;
The 14th Guide Meridian West through Tps. 21 and 22 N.;
The 6th Standard Parallel North through Rgs. 114, 115 and 116 W.;
The West, East and North boundaries of T. 21 N., R. 114 W.,
The West and North boundaries of T. 21 N., R. 115 W., the West and East boundaries of T. 22 N., R. 115 W.; the South boundary of T. 23 N., R. 115 W.; the East boundary of T. 22 N., R. 114 W.; the South, East and North boundaries of T. 23 N., R. 116 W.; the East boundary of T. 24 N., R. 116 W.; the West, East and North boundaries of T. 25 N., R. 115 W.; the South boundary of T. 22 N., R. 113 W.; the South boundary of T. 22 N., R. 116 W.; the North boundary of T. 23 N., R. 115 W.; the East boundary of T. 24 N., R. 115 W., and the North and East boundaries of T. 25 N., R. 114 W. of the
6th Principal Meridian,
Wyoming,
is strictly conformable to the field notes of the survey thereof
by
Stahle and Van Orsdel, U.S.D.S.,
under their
Contract No. 290,
dated June 20, 1902,
which have been examined, approved and filed in this office.

U.S. Surv. Gen'ls. Office,
Cheyenne, Wyoming,
January 28, 1904

Agpheus P. Harmon
U.S. Surv. Gen'l.

Table of Mileage.

Surveys Designated	Amount Mls.	Chs.	Lks.	When Surveyed.
Standard Lines Retr.	2	00	18	July 31, 1902
Standard Lines Resur.	46	24	76	Aug. 30, 1902-May 29, 1903
Township Lines Resur.	133	25	98	July 9, 1902-May 29, 1903
Connecting Lines Resur.	1	49	56½	July 9, 1902-May 29, 1903

Survey accepted for the Commissioner this Office, G. Rogers, March 9, 1904.

F.H.A.

M.B.P.

1434

41

1908

RESURVEY
TOWNSHIP EXTERIORS.

Scale: 160 chains to 1 inch.

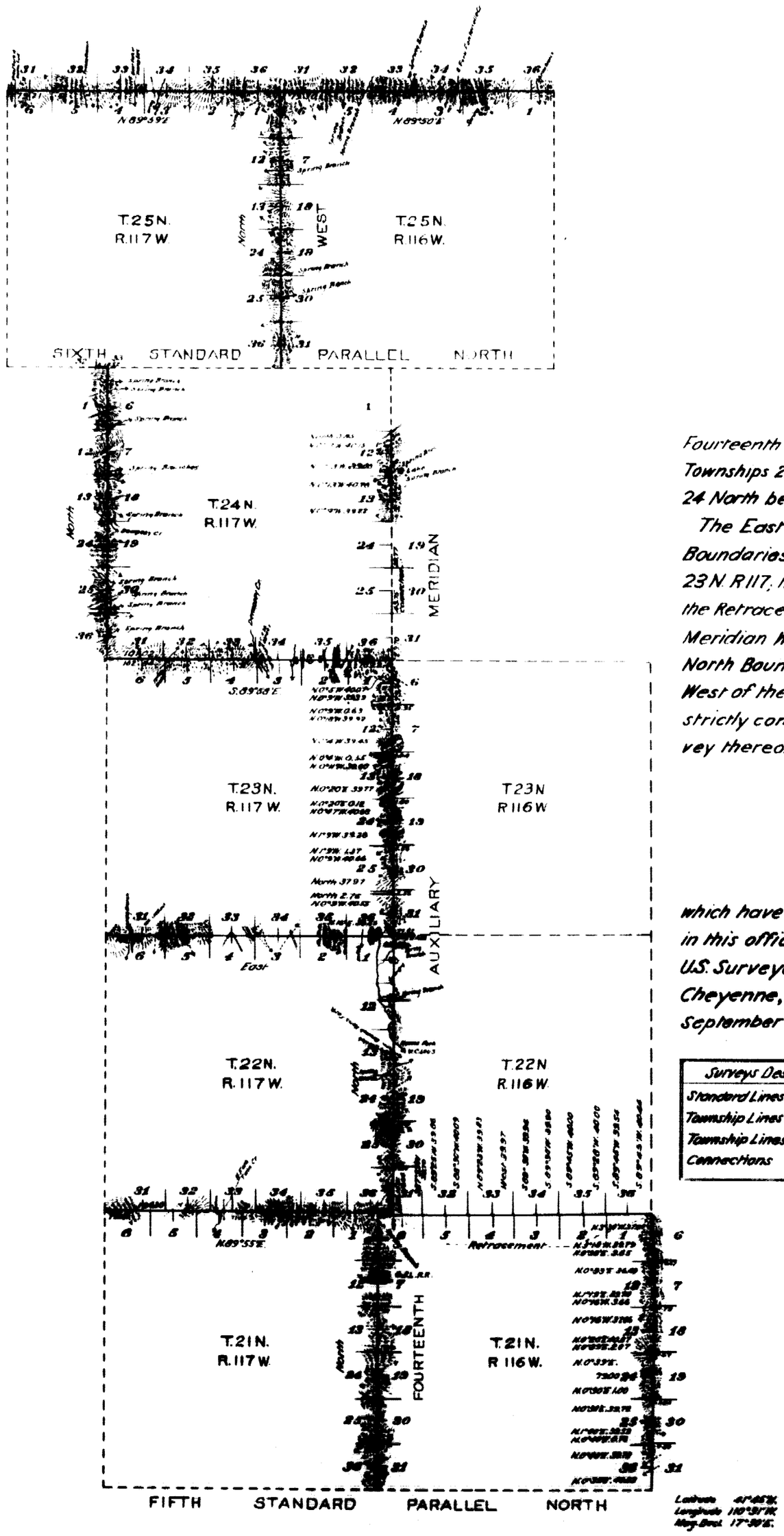

This Plat
of the
Resurvey of the
Fourteenth Auxiliary Meridian West through Townships 21, 22, 23 & 25 North and part of Township 24 North between Ranges 116 & 117 West;

The East Boundary of T. 21 N. R. 116 W.; the North Boundaries of Ts. 25 N., Rs. 116 & 117 W. and of Ts. 21, 22, 23 N. R. 117; the West Boundary of T. 24 N. R. 117 W. and the Retracement of part of the Fourteenth Auxiliary Meridian West through Township 24 North and of the North Boundary of Township 21 North Range 116 West of the Sixth Principal Meridian, Wyoming, is strictly conformable to the field notes of the resurvey thereof.

by
Johnson & Jaeckel, U.S.D.S.
under their
Contract No. 329,
dated December 4, 1907,
which have been examined, approved and filed in this office.
U.S. Surveyor General's Office,
Cheyenne, Wyoming,
September 8, 1911.

Stephen P. Johnson
Surveyor General.

Surveys Designated	Amount Mls.	Chs.	Lks.	When Surveyed
Standard Lines Resurveyed	25	79	46	June 6, 1908 - July 16, 1908
Township Lines Resurveyed	43	15	91	June 6, 1908 - Aug 20, 1908
Township Lines Retraced	5	52	91	Aug 23, 1908 - Sept 12, 1908
Connections	3	35	17	June 8, 1908 - July 15, 1908

Latitude 41°45'N.
Longitude 110°51'W.
Mag. Decl. 17°30'E.

Accepted by the Com. Commissioner in Letter 'E' Oct. 2, 1911.

25

Indexed (12)

Accession no. 959

Click Here for Field Notes

Retracement Field Notes

EXTERIOR LINES.

Scale, 3 miles to an inch. Magnetic variat. East.

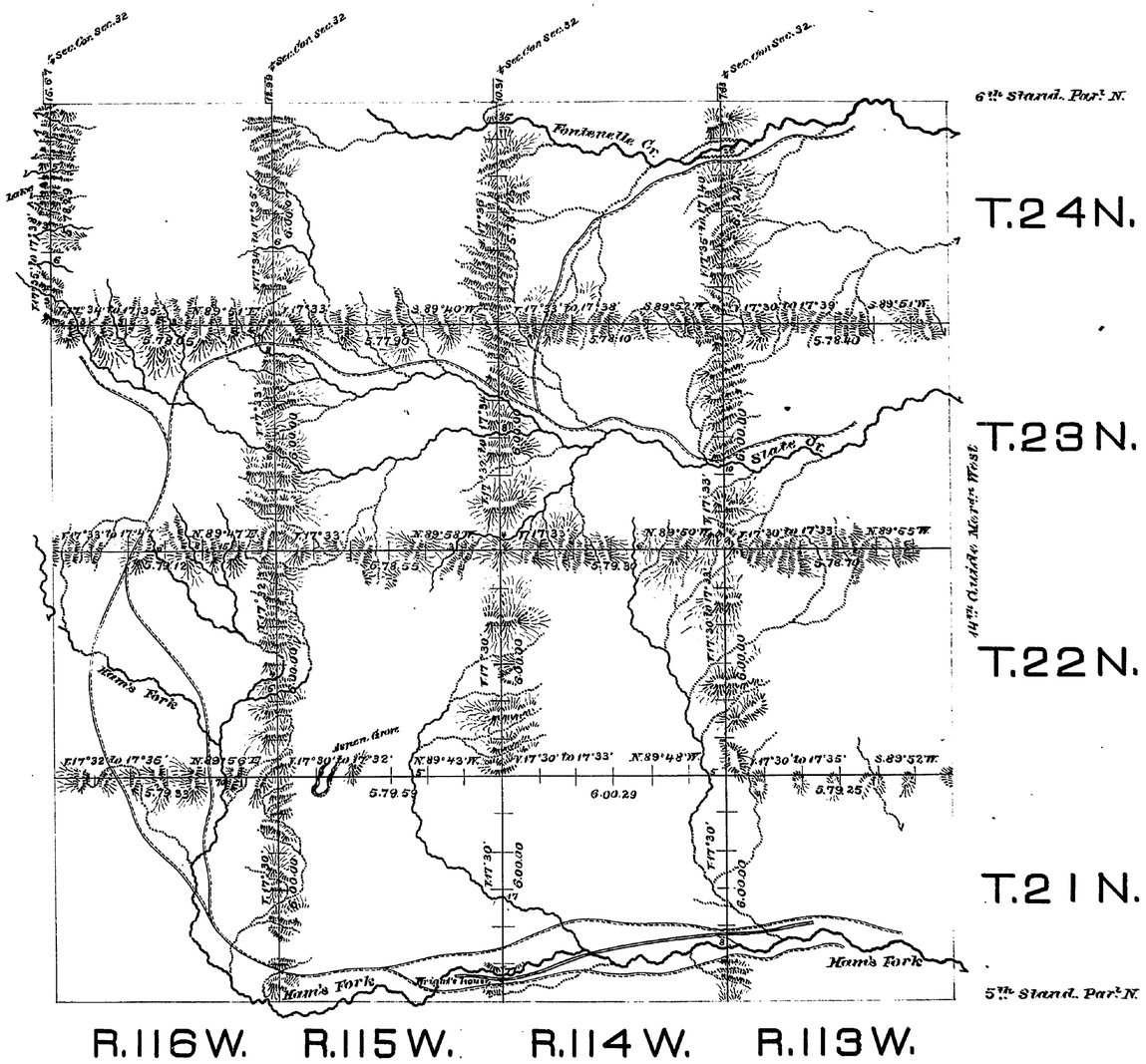

Surveys Designated	By whom surveyed	Date of Contract	Amount of Surveys			When Surveyed
			mls.	chs.	lks.	
Exterior lines	McCoy & Woods	Sept. 22, 1880	149	64	43	May 24 to 23, 1881
Connections	" " "	" " "		46	60	" " "

I hereby certify that the above diagram of the exterior lines of Townships 21, 22, 23 and 24 N. Ranges 113 to 116 West inclusive, 6th Principal Meridian, Wyoming Territory, is strictly conformable to the field notes of the survey thereof on file in this Office, which have been examined and approved.

Surveyor Generals Office,
Cheyenne, Wyo. March 10th 1882.

Edw. C. David
Surveyor General.