34

Accession no. 1035

(4-675a)

Supplemental Plat
Resurvey Township No. 23 North, Range No. 113 West of the Sixth Principal Meridian, Wyoming

G F F e E d D c C b B a A

g Sec. 6 Sec. 5 Sec. 4 Sec. 3 Sec. 2 Sec. 1 x

H Y

h Sec. 7 Sec. 8 Sec. 9 Sec. 10 Sec. 11 Sec. 12

I

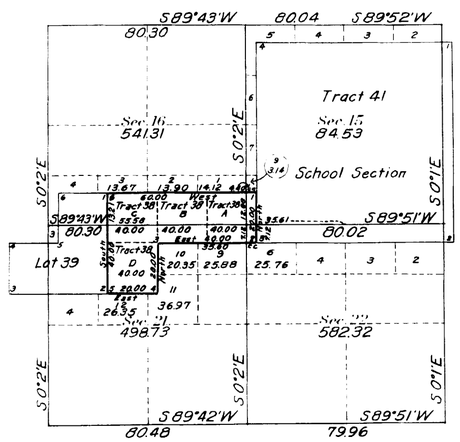

INDEX TO SEGREGATED TRACT							
Re-survey	Original Survey						
Tract No.	T.	R.	Sec.	Subdivision	Entry Kind	Entry No.	Status in Land Office	Entryman
38	23	113	17	S½SE¼SE¼SW¼				
			20	NE¼NW¼	HE	02496	Valid	George Heyl

W

i Sec. 18 Sec. 17 Sec. 16 Sec. 15 Sec. 14 Sec. 13

K

k Sec. 19 Sec. 20 Sec. 21 Sec. 22 Sec. 23 Sec. 24 v

L V

l Sec. 30 Sec. 29 Sec. 28 Sec. 27 Sec. 26 Sec. 25 u

M U

Areas in Acres	
Public Land	
Indian Reservation	
Indian Allotments	
Mineral Claims	
Water Surface	
Total Area	

m Sec. 31 Sec. 32 Sec. 33 Sec. 34 Sec. 35 Sec. 36 t

N

0 10 20 40 60
miles

Scale 40 Chains to an inch

Mean Magnetic Declination

n O o P p Q q R r S s T

Surveys Designated	By Whom Surveyed	Contract No.	Contract Date	Amount of Surveys Mls.	Amount of Surveys chs.	Amount of Surveys lks.	When Surveyed Begun	When Surveyed Completed
Segregated Tract Connections	Herman Jaeckel	Instrs.	August 7, 1914	2	40	00	September 27, 1914	September 27, 1914
	"	"	"		20	00	"	"

The above supplemental resurvey map of Township No. 23 North, Range No. 113 West of the Sixth Principal Meridian, Wyoming is strictly conformable to the field notes of the resurvey thereof on file in this office, which have been examined and approved

U. S. Surveyor General's Office.

Cheyenne, Wyoming, November 10, 1914

Charles L. Keeler
Surveyor General.

23-113

727c

727c

34

Click Here for Field Notes

Accession no. 1032

(4-675a)

Supplemental Plat

Resurvey Township No. 23 North, Range No. 113 West of the Sixth Principal Meridian, Wyoming

Note

Tract surveyed 41

Lot eliminated 38

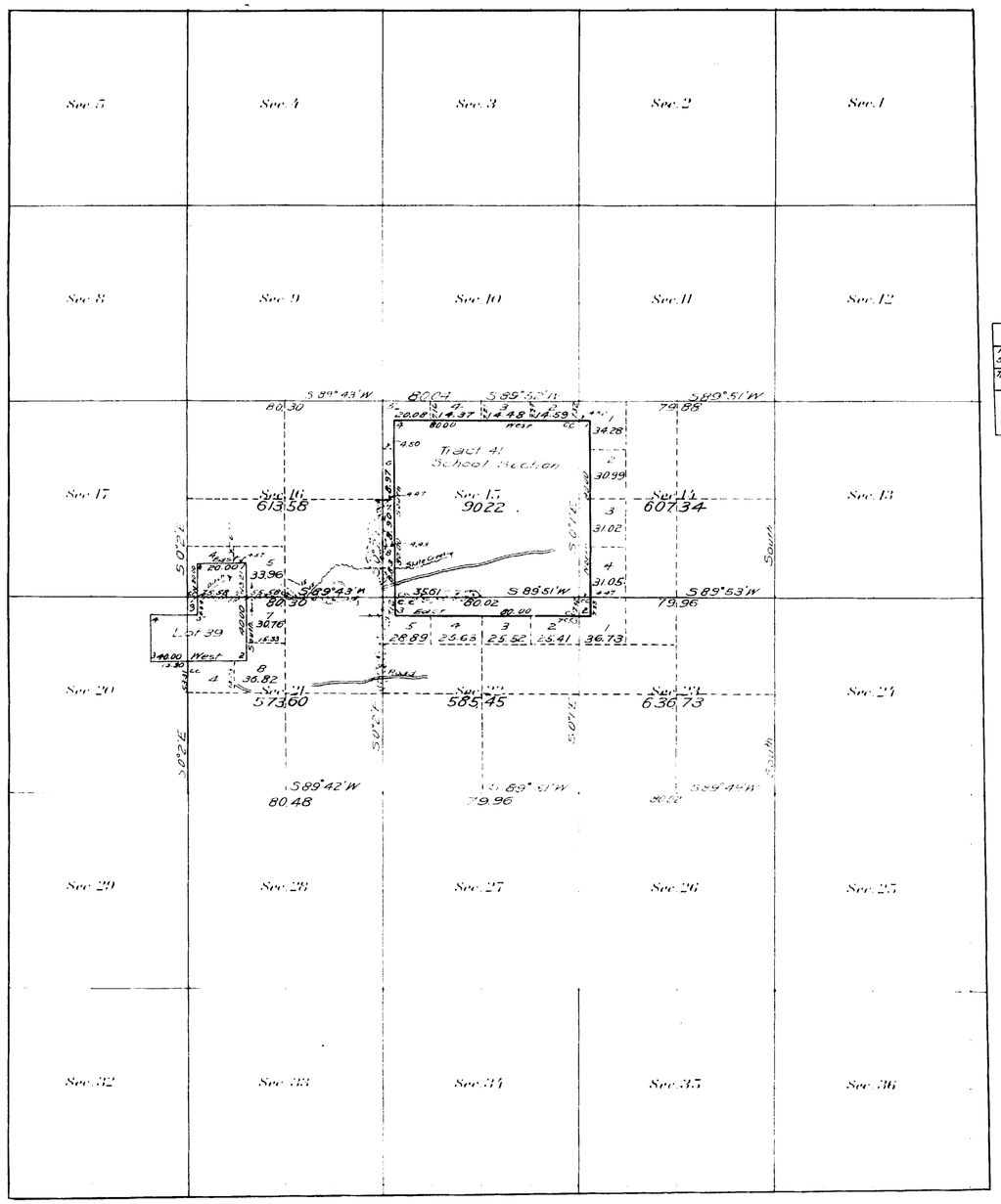

INDEX TO SEGREGATED TRACTS

Re-survey Tract No.	Original Survey T	R	Sec.	Subdivision	Entry Final	Entry No.	Status in Land Office	Entryman
41	23	113	16	All	SS		Valid	Wyoming

Areas in Acres	
Public Land	
Indian Reservation	
Indian Allotments	
Mineral Claims	
Water Surface	
Total Area	

Scale 40 Chains to an inch

Mean Magnetic Declination

Surveys Designated	By Whom Surveyed		Group No.	Group Date	Amount of Surveys Mls.	chs.	lks.	When Surveyed Begun	When Surveyed Completed
Segregated Tract	Jacobs & Voigt		4	May 3, 1911	4	00	00	August 23, 1912	August 23, 1912
Connections	"	"	"	" "		46	13	August 9, 1912	August 23, 1912
Subdivisions	"	"	"	" "	2	40	31	August 23, 1912	August 24, 1912

The above Supplemental map of Resurvey Township No. 23 North, Range No. 113 West of the Sixth Principal Meridian, Wyoming, is strictly conformable to the field notes of the survey thereof on file in this office, which have been examined and approved.

U. S. Surveyor General's Office.

Cheyenne, Wyoming, August 9, 1913

Stephen L. Stanton
Surveyor General.

7272

727 B

23 - 113

accepted by the Acting Assistant Commissioner in letter "E" dec 22, 1913

Duplicate plat filed in Evanston Land Office January 2, 1914.

34

Click Here for Field Notes

1031

Township Nº 23 North, Range Nº 113 West of the 6th Principal Meridian

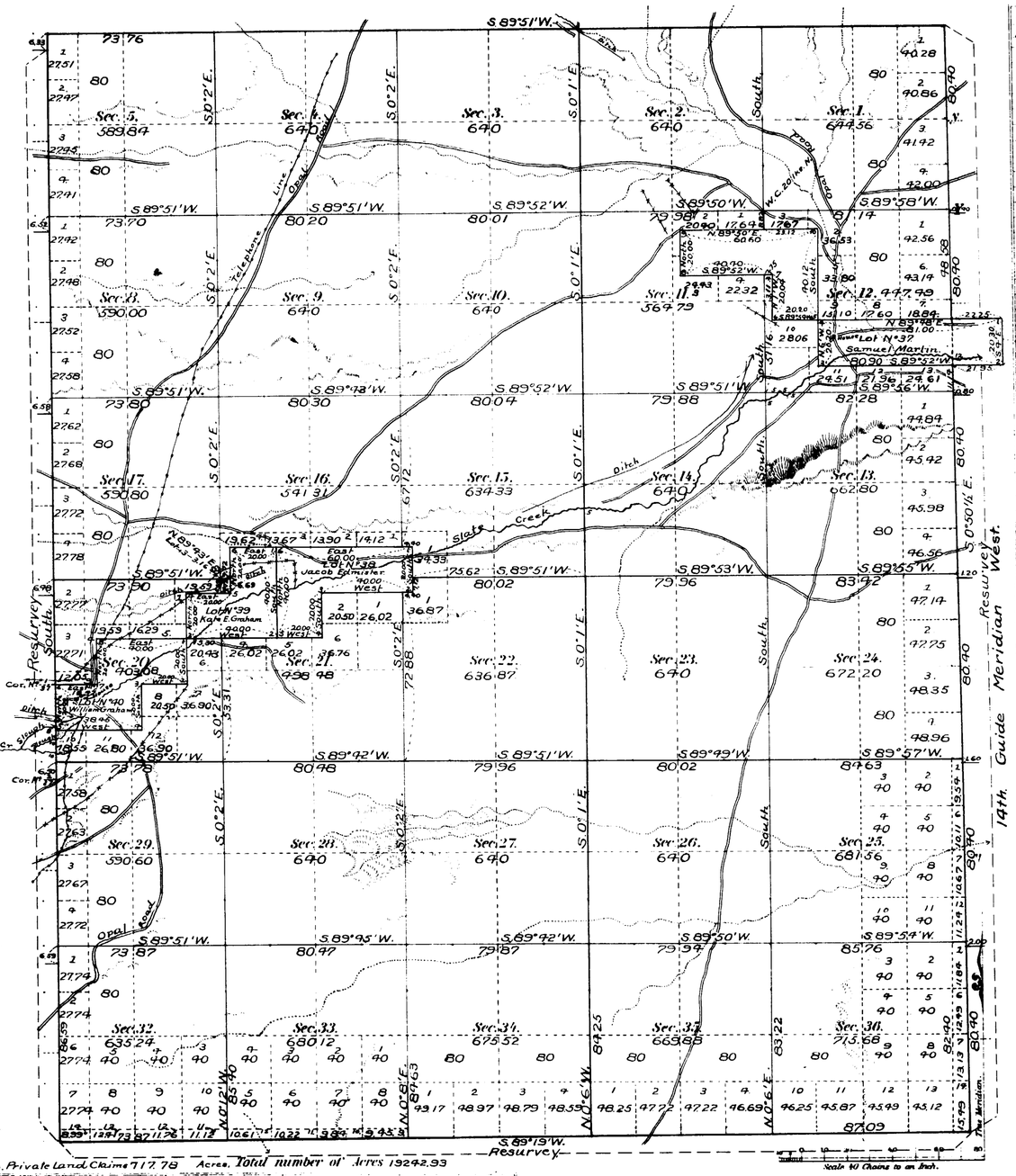

Public Land 18525.15 Acres. Private Land Claims 717.78 Acres. Total number of Acres 19242.93

Surveys Designated	By Whom Surveyed	Date of Contract	Amount of Surveys M	Ch's	Lk's	When Surveyed
Resurvey Township lines	C. Edward Artist	285 June 18, 1901	17	9	69	July 4-16, 1901.
Resurvey Subdivisions	" " "	" " "	98	9	63	" 14-21, 1901.
Resurvey Connections	" " "	" " "	1	21	17	" " "
Bdrs. Land Claims	" " "	" " "	12	00	63	" 14-18, 1901
North Boundary	Edward F. Stahle	271 March 4, 1899	4	73	76	April 27 1899.

The above Map of Township No. 23 North of Range No. 113 West of the 6th Principal Meridian, Wyoming, is strictly conformable to the field notes of the Survey thereof on file in this Office, which have been examined and approved.

Surveyor Generals Office. Alpheus P. Hanson
Cheyenne, Wyoming January 15th, 1902 (Surveyor General)

T.B.K. Computer. A.A.G. Trac'g. and Lettering.

THE HORNS PETERS CO., LITHO. WASHINGTON, D. C. A.E.I

727A

727 H

Filed MAR 11 1902

Survey accepted by the Hon. Commissioner in his letter "E" dated March 5, 1902.

23-113

Click Here for Field Notes

(12)

1030

95

TOWNSHIP Nº 23 NORTH. RANGE Nº 113 WEST of the 6th Principal MERIDIAN.

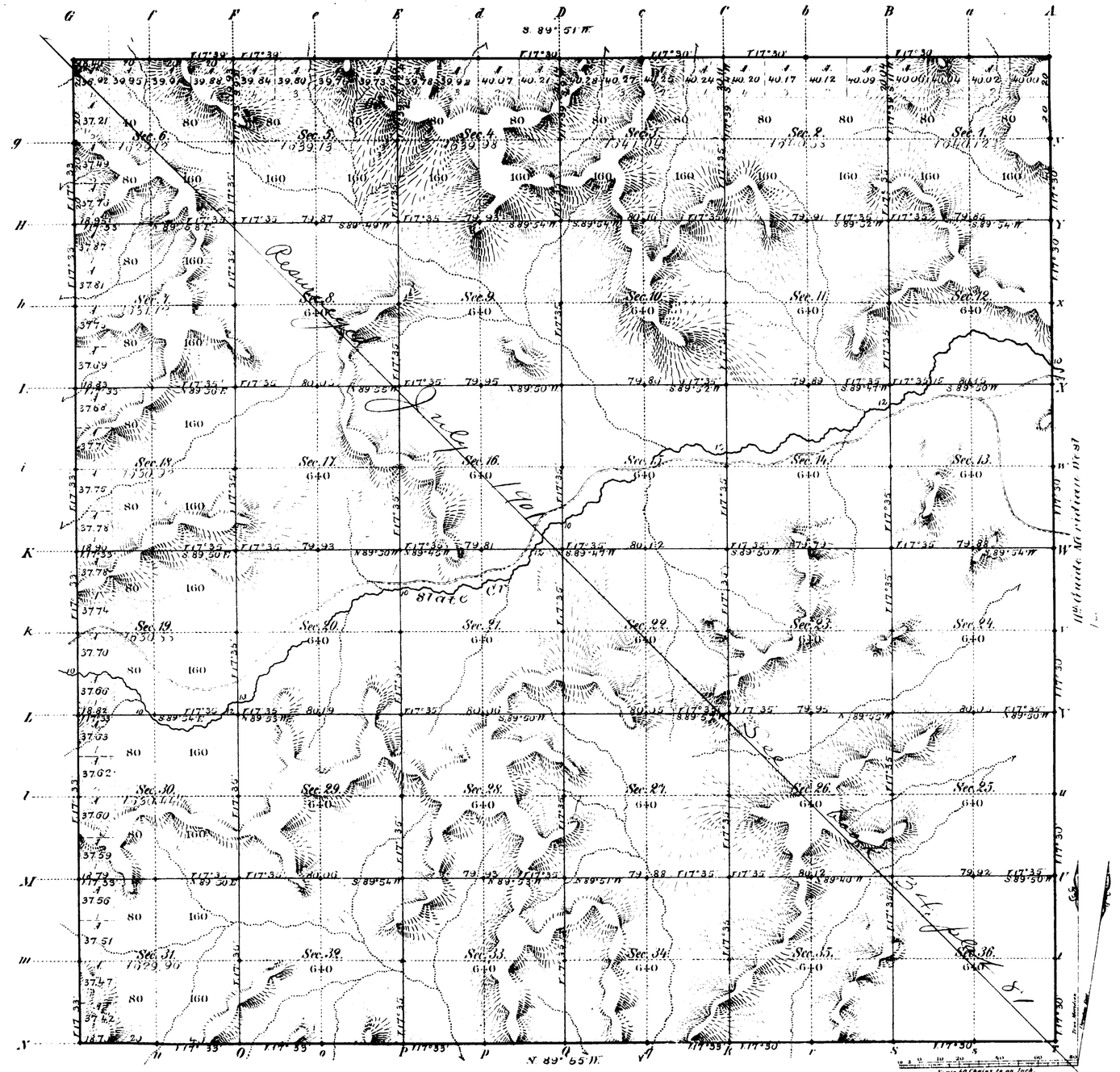

Total number of Acres. 22,983.29

Surveys Designated	By Whom Surveyed	Date of Contract	Amount of Surveys M's	Ch's	Lk's	When Surveyed	Magnetic Declination
S.M. & V. Township lines	McCoy & Woods	Sep'tb 22nd 1880	17	77	10	May 4th & 5th 1881	17° 33' East.
Subdivisions	Holcomb & Woods	Jan'y 8th 1861	59	73	73	Oct. 5th to 12th 1861	17° 35' East.
Connections							
11th Guide N. W.	James F. Woods	Sep'tb 20th 1880	6	0	0	March 4th 1881	

The above Map of Township Nº 23 North of Range Nº 113 West of the Sixth Principal Meridian Wyoming Territory is strictly conformable to the field notes of the survey thereof on file in this Office which have been examined and approved

Surveyor Generals Office,
Cheyenne Wyoming
March 15th 1882

Edw. C. David
Asst. Gen'l.

727

A. Gast & Co., St. Louis Mo.

34 Indexed

80

4789

TOWNSHIP EXTERIORS

Scale: 1 inch to 160 chains

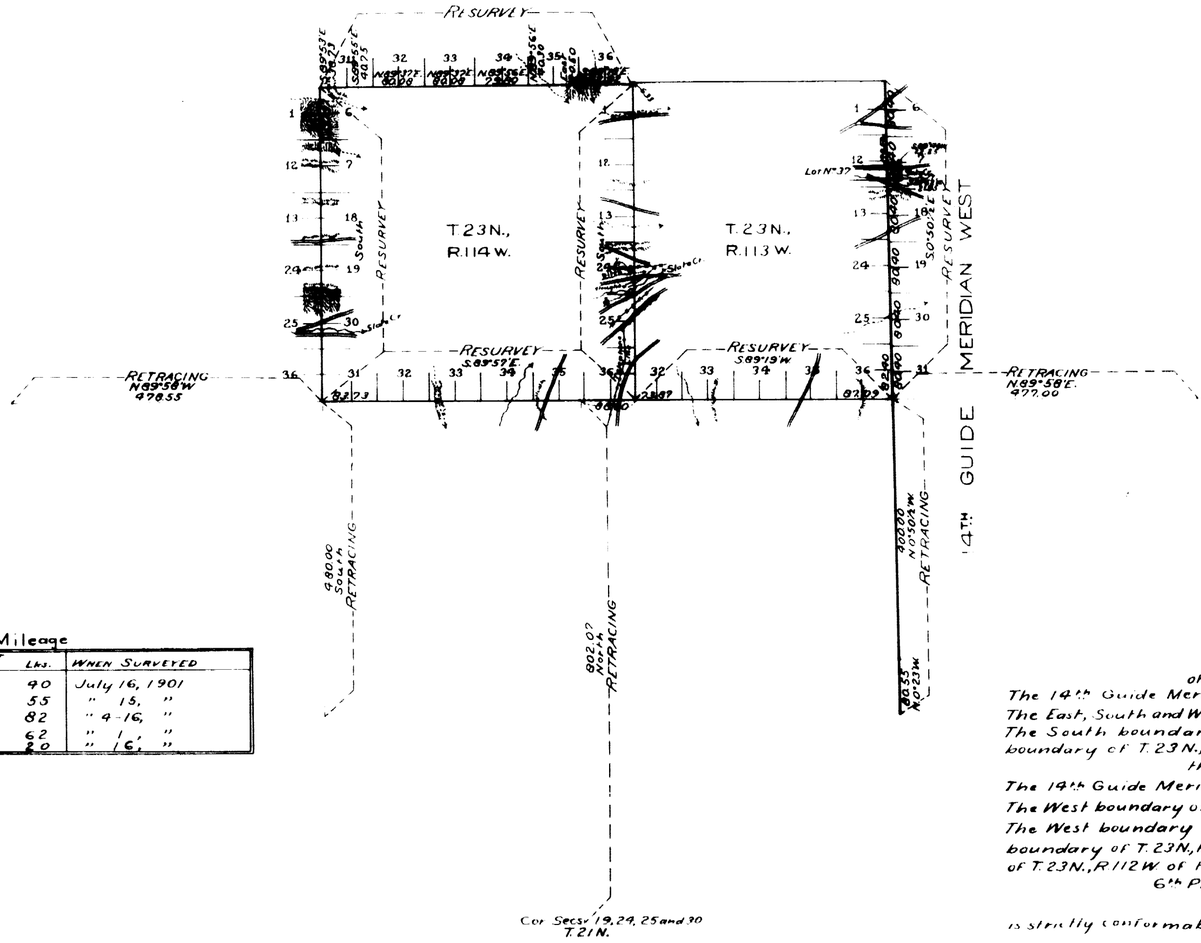

Table of Mileage

SURVEYS DESIGNATED	MIS.	AMOUNT CHS.	LKS.	WHEN SURVEYED
Standard Lines Resur.	6	2	40	July 16, 1901
" " Retr.	6	0	55	" 15, "
Township " Resur.	29	8	82	" 4-16, "
" " Retr.	27	77	62	" 1, "
Connections		44	20	" 16, "

This Map
of the Resurvey of
The 14th Guide Meridian West through T. 23 N.;
The East, South and West boundaries of T. 23 N., R. 114 W.;
The South boundary of T. 24 N., R. 114 W.; the South boundary of T. 23 N., R. 113 W.;
the Retracing of
The 14th Guide Meridian West through T. 22 N.;
The West boundary of Tps. 21 and 22 N., R. 113 W.;
The West boundary of T. 22 N., R. 114 W.; the South boundary of T. 23 N., R. 115 W.; and the South boundary of T. 23 N., R. 112 W. of the
6th Principal Meridian,
Wyoming,
is strictly conformable to the field notes of the survey thereof by
C. Edward Artist, U.S.D.S.,
under his
Contract No. 285,
dated June 18, 1901,
which have been examined, approved and filed in this office.

U.S. Surv. Gen'ls. Office,
Cheyenne, Wyoming,
January 15, 1902

Alpheus P. Hanson
U.S. Surv. Gen'l.

2858

Filed MAR 11 1902
Surveys accepted by the Gen. Commissioner in his letter "E" dated March 5, 1902

Click Here for Field Notes

Retracement Field Notes

Indexed (12)

Accession no. 959

EXTERIOR LINES.

Scale, 3 miles to an inch. Magnetic variat.: East.

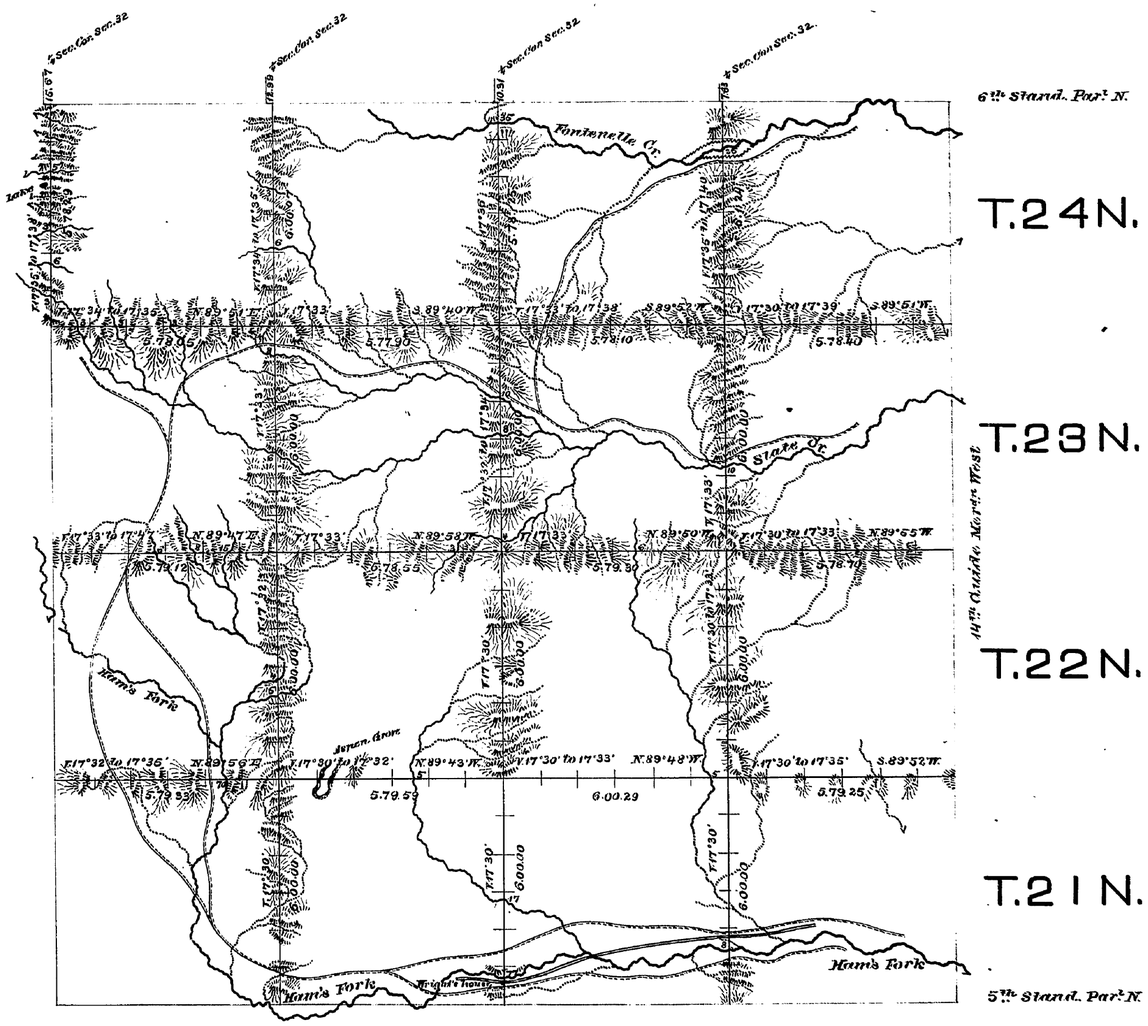

Surveys Designated	By whom surveyed	Date of Contract	Amount of Surveys			When Surveyed
			mls.	chs.	lks.	
Exterior lines	McCoy & Woods	Septb. 22, 1880	149	64	43	May 2 to 23, 1881
Connections	" " "	" " "		46	60	" " "

I hereby certify that the above diagram of the exterior lines of Townships 21, 22, 23 and 24 N. Ranges 113 to 116 West inclusive, 6th Principal Meridian, Wyoming Territory, is strictly conformable to the field notes of the survey thereof on file in this Office, which have been examined and approved.

Surveyor Generals Office,
Cheyenne, Wyo. March 10th 1882.

Edw. C. David
Surveyor General.

(11)

788

Click Here for Field Notes

Retracement Field Notes

14TH GUIDE MERIDIAN WEST.

From the 5th to the 6th Standd Parallel North, between Ranges 112 and 113 West of the 6th Principal Meridian, Wyoma Territory.

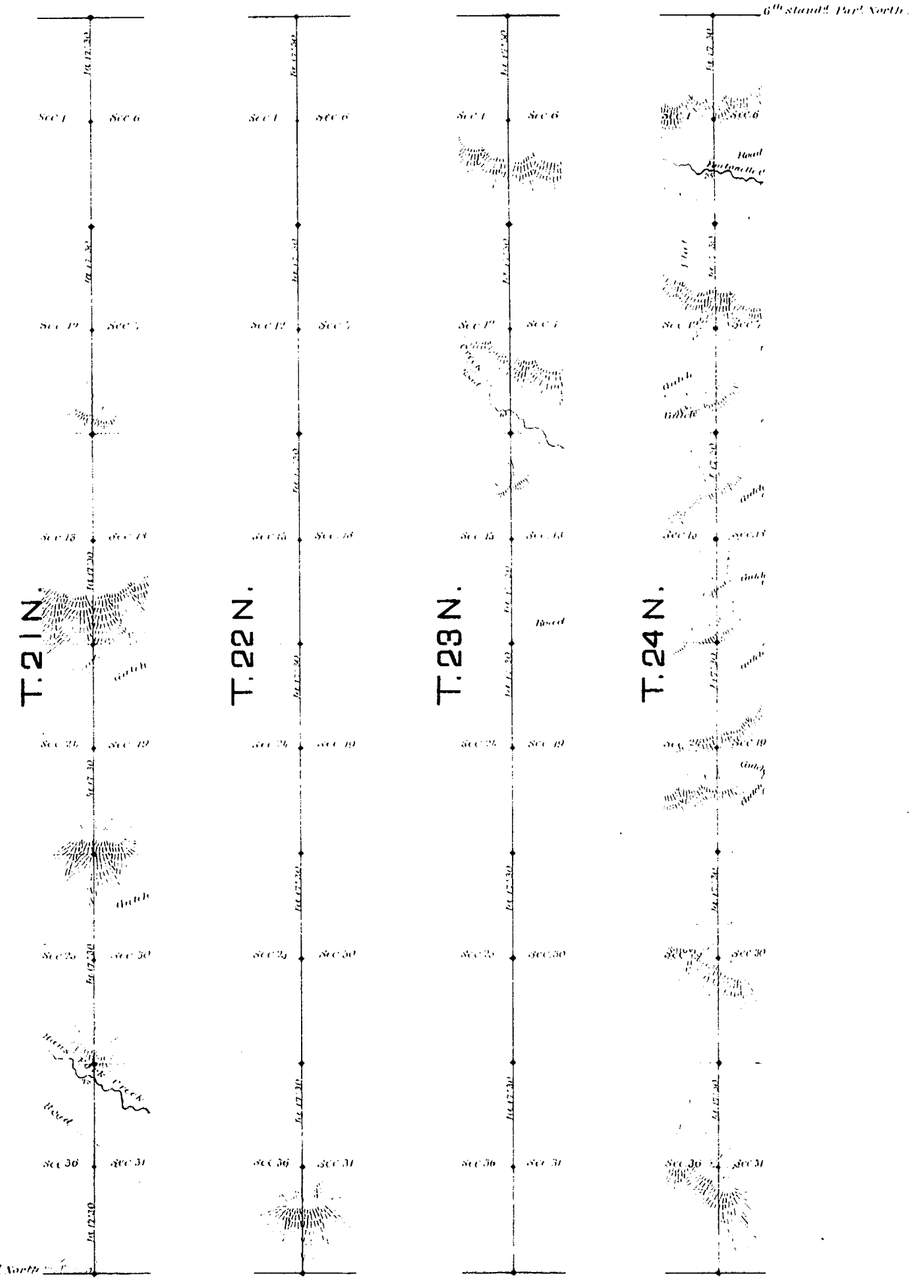

Surveys Designated	By whom surveyed	Date of Contract	Amount of Surveys			When Surveyed
			mls	chs	lks	
14th Guide Meridian West	James L. Woods	September 20, 1880	24	0	0	March 1881

I hereby certify that the above diagram of the 14th Guide Meridian West, from the 5th to the 6th Standard Parallel North, between Ranges 112 and 113 West of the 6th Principal Meridian, Wyoming Territory, is strictly conformable to the Field notes of the surveys thereof on file in this Office, which have been examined and approved.

Surveyor Generals Office,
Cheyenne, Wyo. June 23rd 1881

Edw. C. David
Surveyor General.