42

Accession No. 766

(4-675a)

22

Resurvey Township No. 23 North, Range No. 117 West of the Sixth Principal Meridian Wyoming

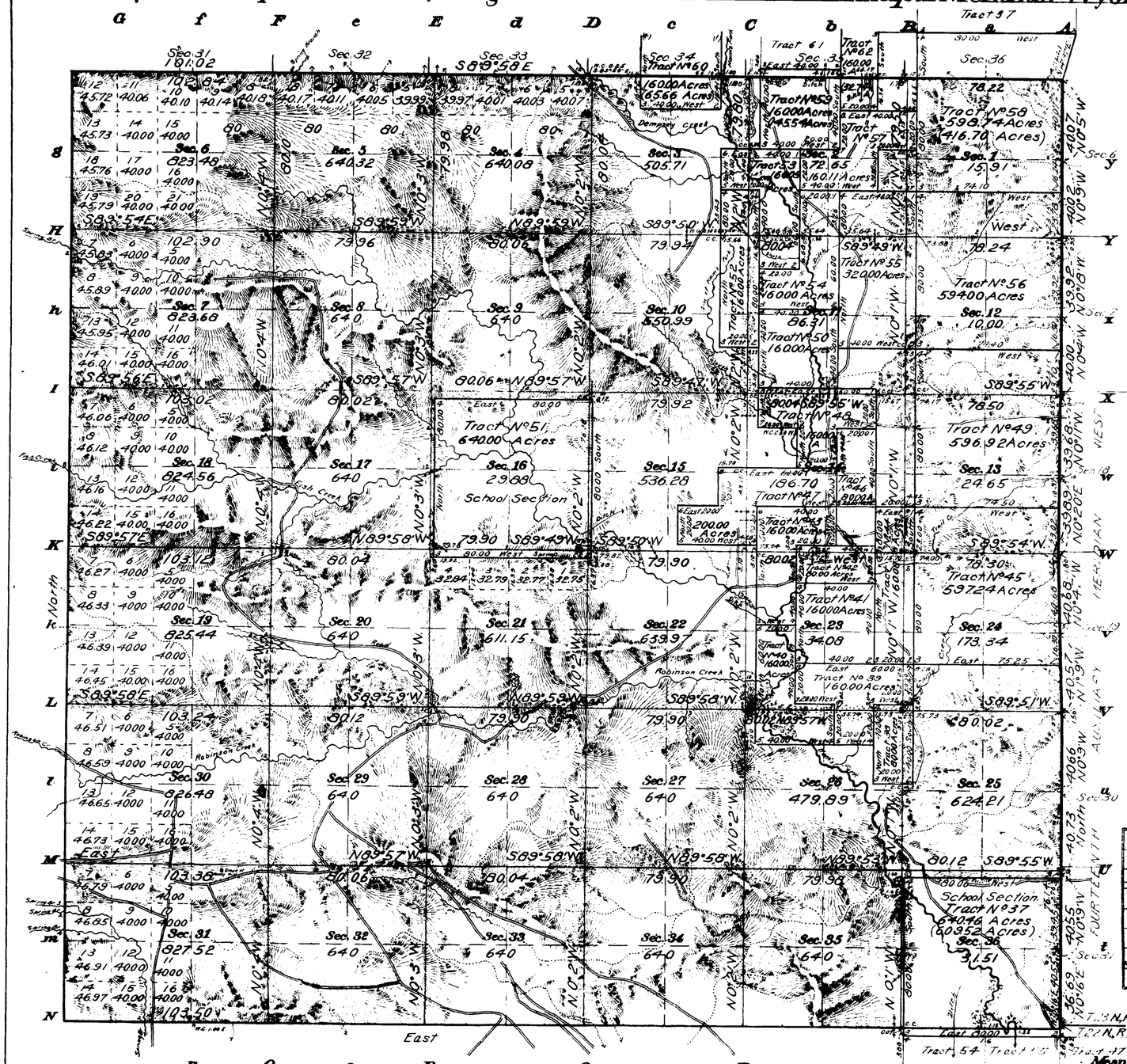

See Supplemental Plats
No 1 Secs 1,2,3,10,11,12,13,14,15,16
No 2 SE ¼

Areas in Acres.	
Public Land	1788479
Indian Reservation	
Indian Allotments	
Mineral Claims	
Water Surface	
Segregated Tracts	6618.48
Total Area	24103.27

Scale 40 Chains to an inch

Mean Magnetic Declination 18° 15' E
Latitude 41° 55' N
Longitude 110° 38' W

Surveys Designated.	By Whom Surveyed.	Contract No.	Contract Date	Amount of Surveys Mls.	Amount of Surveys Chs.	Amount of Surveys Lks.	When Surveyed. Begun.	When Surveyed. Completed.
Resurvey E S & N Township Lines	Johnson and Jaeckel	329	December 4, 1907	18	43	98	June 24, 1908	July 14, 1908
Resurvey Subdivision Lines	" "	"	" "	61	30	12	August 2 1908	August 18, 1908
Connecting Lines	" "	"	" "	3	34	87	" "	" "
Segregated Tract Lines	" "	"	" "	49	59	31	August 4, 1908	August 8, 1908
Resurvey West Township Line	Newell J. Burnham	330	"	6	00	00	June 9, 1908	June 9, 1908

The above map of Resurvey Township No. 23 North Range No 117 West of the Sixth Principal Meridian Wyoming is strictly conformable to the field notes of the resurvey thereof on file in this office, which have been examined and approved.

U.S. Surveyor General's Office,
Cheyenne Wyoming September 8, 1911

Surveyor General.

Accepted by the Com. Commissioner in his letter "E" Oct. 2, 1911. Duplicate mailed to the Lander Land Office Oct. 7, 1911.

23-117

42

767

23

Supplemental Plat No 1

Resurvey North Portion Township No 23 North Range No 117 West of the Sixth Principal Meridian Wyoming

Scale 20 Chains to 1 Inch

Secs 1, 2, 3, 10, 11, 12, 13, 14, 15, 16.

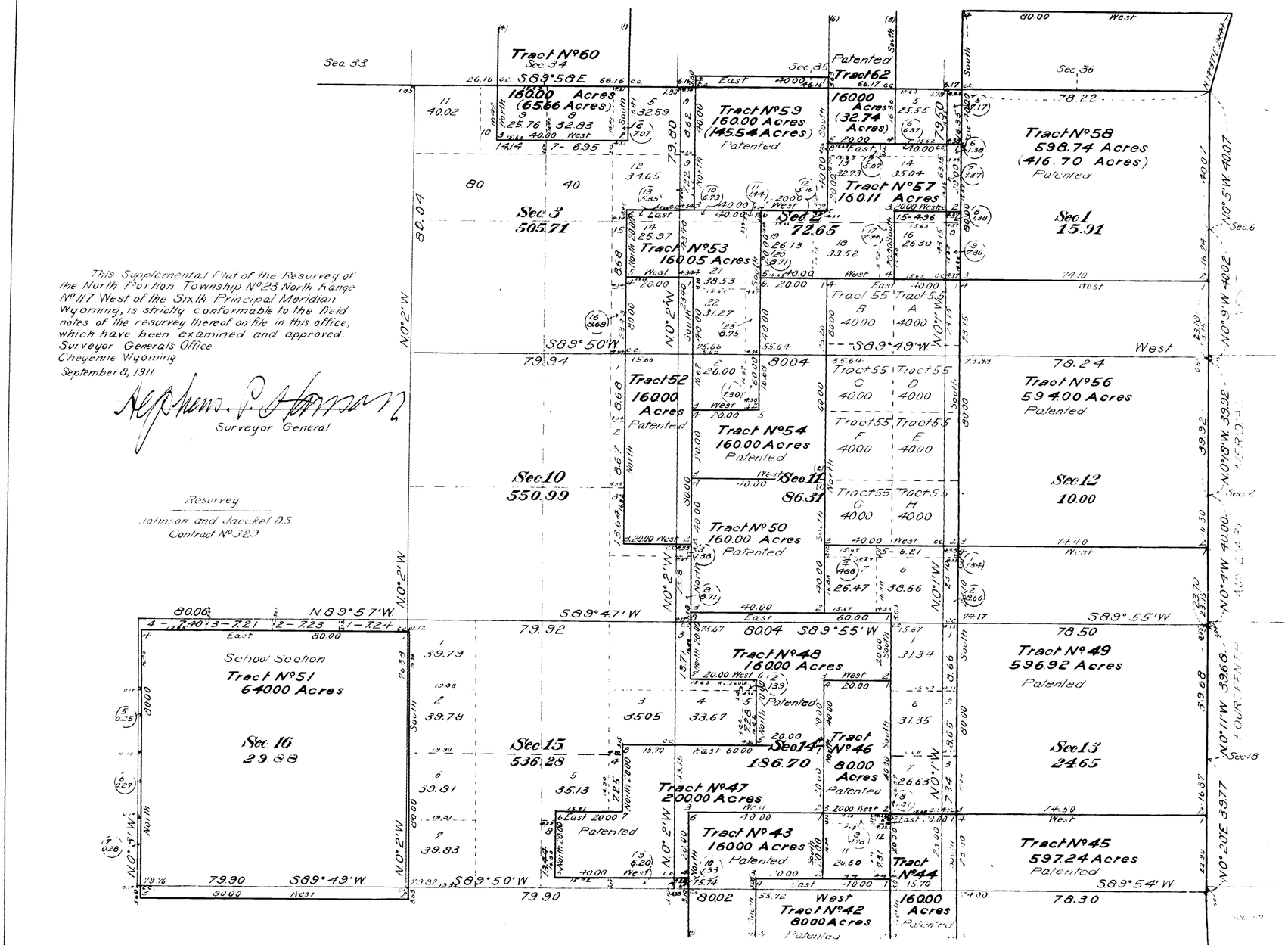

This Supplemental Plat of the Resurvey of the North Portion Township No 23 North Range No 117 West of the Sixth Principal Meridian Wyoming, is strictly conformable to the field notes of the resurvey thereof on file in this office, which have been examined and approved

Surveyor Generals Office
Cheyenne Wyoming
September 8, 1911

Surveyor General

Resurvey
Johnson and Jaeckel D.S.
Contract No 323

592 B

23 - 117

Plat of Supplemental Township No 23 North Range No 117 West of the Sixth Principal Meridian Wyoming. Surveyor General's Office, Cheyenne, Wyo. Sept 8, 1911.

42

24

768

Supplemental Plat No 2

Resurvey SE¼ Township No 23 North, Range No 117 West of the Sixth Principal Meridian Wyoming

Scale 20 Chains to 1 Inch

Sec's 22, 23, 24, 25, 26, 27, 34, 35, 36.

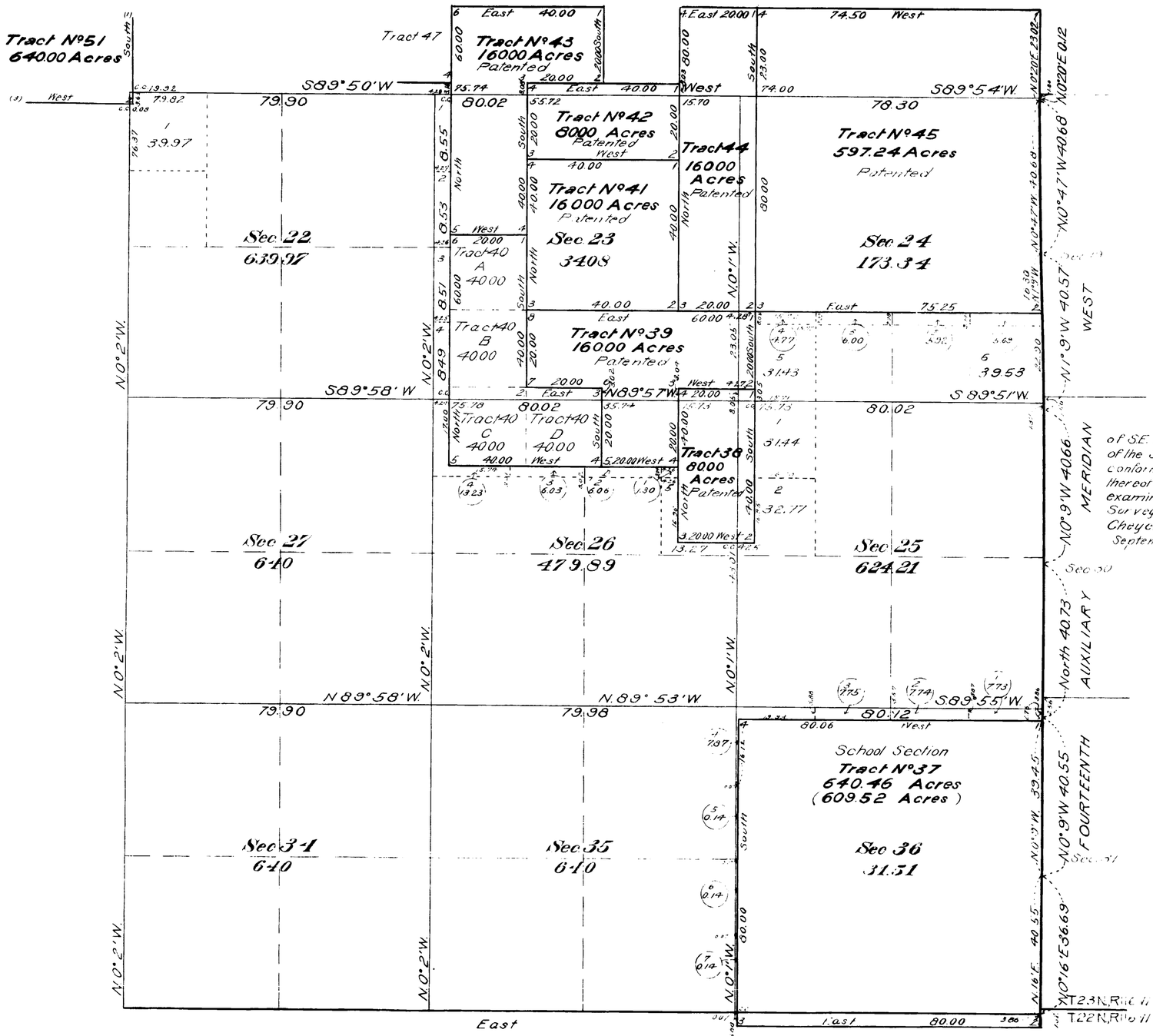

This Supplemental Plat of the Resurvey of SE ¼ Township No 23 North Range No 117 West of the Sixth Principal Meridian Wyoming, is strictly conformable to the field notes of the resurvey thereof on file in this office, which have been examined and approved.
Surveyor General's Office
Cheyenne Wyoming
September 8, 1911

Stephens P. Johnson
Surveyor General

Resurvey
Johnson and Jaeckel D.S.
Contract No 329

593 C

Accepted by the Commissioner in his letter of Oct. 2, 1911, Duplicate mailed to the Cranston Land Office [illegible]

23-117

42

769

25

Index to Segregated Tracts

Resurvey Township No. 23 North, Range No. 117 West of the Sixth Principal Meridian, Wyoming

Contract No. 329, Johnson and Jaeckel, December 4, 1907.

Resurvey			Original Survey							
	Area						Entry			
No.	Total	In Township	T.	R.	Sec.	Subdivision	Kind	Number	Status in Land Office	Entryman
37	640.46	609.52	23	117	36	All	SS		Patented	Wyoming
38	80.00	80.00	"	"	26	SE¼NE¼, NE¼SE¼	F.D	328	Patented	R.A. Miller
39	160.00	160.00	"	"	26	N½NE¼, SW¼NE¼, NE¼NW¼	F.H	408	"	"
40	160.00	160.00	"	"	23	SW¼SW¼,	H	2359		S.K. Harup
			"	"	26	S½NW¼, NW¼NW¼				
41	160.00	160.00	"	"	23	W½SE¼, E½SW¼	F.D	203	Patented	E. Stevenson
42	80.00	80.00	"	"	23	SW¼NE¼, SE¼NW¼	F.D	298	"	Mary Wright
43	160.00	160.00	"	"	23	W½NW¼, NW¼SW¼, NE¼NW¼	F.H	285	"	E. Stevenson
44	160.00	160.00	"	"	23	E½E½	Cash	626	"	Christina Jensen
45	597.24	597.24	"	"	24	All	S.L		"	Wyoming
46	80.00	80.00	"	"	14	W½SE¼	F.D	353	"	J.W. Haddenham
47	200.00	200.00	"	"	14	S½SW¼	F.D	352	"	A.A. Curtis
			"	"	15	SE¼SE¼				
			"	"	22	N½NE¼				
48	160.00	160.00	"	"	14	S½NW¼, SW¼NE¼, NE¼SW¼	F.H	495	"	J.W. Haddenham
49	596.92	596.92	"	"	13	All	S.L		"	Wyoming
50	160.00	160.00	"	"	11	S½SW¼	Cash	95	"	J.M. Edgington
			"	"	14	N½NW¼				
51	640.00	640.00	"	"	16	All	SS		"	Wyoming
52	160.00	160.00	"	"	10	E½NE¼, E½SE¼	F.H	639	"	J.E. Haddenham
53	160.05	160.05	"	"	2	SW¼SW¼	H	2186	Cancelled	T. Connors
			"	"	3	SE¼SE¼				
			"	"	11	W½NW¼				
54	160.00	160.00	"	"	11	N½SW¼, E½NW¼	Cash	127	Patented	Wm. Westfall
55	320.00	320.00	"	"	11	E½	H	1350		J.J. Pomroy
56	594.00	594.00	"	"	12	All	S.L		Patented	Wyoming
57	160.11	160.11	"	"	2	NE¼SE¼, W½SE¼, SE¼SW¼	H	2432	Cancelled	A. Robinson
58	598.74	416.70	"	"	1	All	S.L		Patented	Wyoming
59	160.00	145.54	"	"	2	S½NW¼, N½SW¼	F.H	625	Patented	J. Jones
60	160.00	65.66	"	"	3	Lots 2 & 3, SW¼NE¼, SE¼NW¼	H	1823	Cancelled	Wm. Hays
62	160.00	32.74	"	"	2	Lot 2, SW¼NE¼	F.D	293	Patented	J. Jones
			24	117	35	S½SE¼				

The above index to tracts which have been segregated by the original public survey in the resurvey of T. 23 N. R. 117 W. under Contract No. 329, has been prepared in strict conformity to the field notes of the accepted resurvey on file in this office, which have been examined and approved.

Surveyor General's Office,
Cheyenne, Wyoming,
September 8, 1911

Stephen P. Johnson
Surveyor General

WCH

Transfer by this Com. communications in this letter of Oct. 3, 1911, Indicate index to the Evanston Land Office April 21, 1912.

593D

23-117

(11) Click Here for Field Notes 03.

765

TOWNSHIP No. 23 NORTH RANGE No. 117 WEST of the 6th Principal MERIDIAN.

Total number of Acres [illegible]

Surveys Designated	By Whom Surveyed	Date of Contract	Amount of Surveys M.ls Ch.s Lk.s	When Surveyed	Magnetic Decl.
N. E. & S. Township lines	James E. Hands	September 20, 1880	17 . 72 . 95	March 1881	15°47' East
Subdivisions	" " "	" "	59 . 78 . 87	April 1881	17°48' East
Connections					
W. Township line	" " "	August 31, 1880	6 . 00 . 00	November 1880	

The above Map of Township No. 23 North, of Range No. 117 West of the 6th Principal Meridian, Wyoming Territory is strictly conformable to the field notes of the survey thereof on file in this Office which have been examined and approved

Surveyor General's Office, Cheyenne, Wyo. June 23rd 1881 | Edw. C. David, Sur. Genl.

A. Gast & Co. St Louis Mo.

593

23-117

1434

41

1908

RESURVEY
TOWNSHIP EXTERIORS.

Scale : 160 chains to 1 inch.

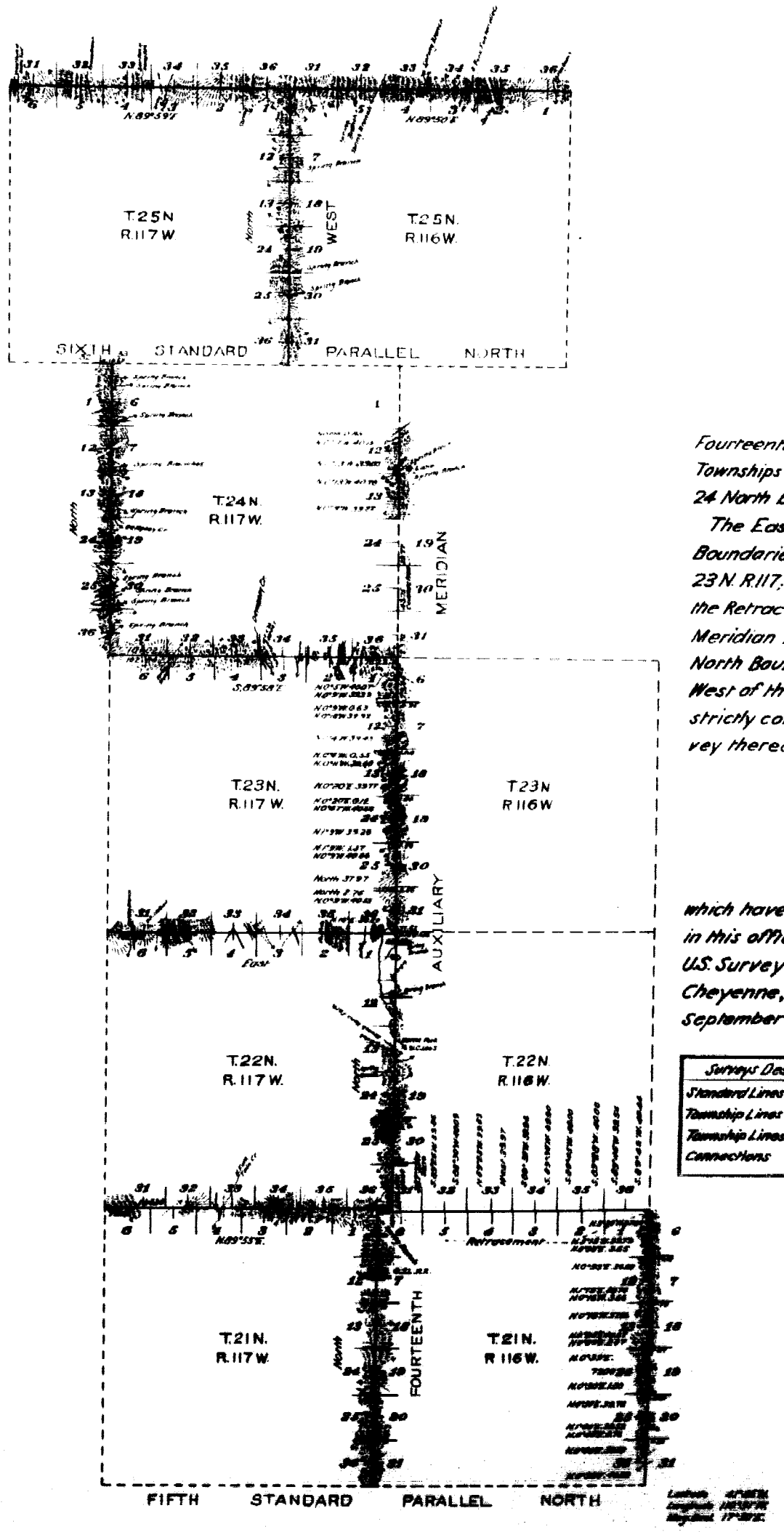

This Plat
of the
Resurvey of the
Fourteenth Auxiliary Meridian West through
Townships 21, 22, 23 & 25 North and part of Township
24 North between Ranges 116 & 117 West;

The East Boundary of T. 21 N. R. 116 W.; the North Boundaries of Ts. 25 N., Rs. 116 & 117 W. and of Ts. 21, 22, 23 N. R. 117; the West Boundary of T. 24 N. R. 117 W. and the Retracement of part of the Fourteenth Auxiliary Meridian West through Township 24 North and of the North Boundary of Township 21 North Range 116 West of the Sixth Principal Meridian, Wyoming, is strictly conformable to the field notes of the resurvey thereof

by
Johnson & Jaeckel, U.S.D.S.
under their
Contract N°. 329,
dated December 4, 1907,
which have been examined, approved and filed in this office.
U.S. Surveyor General's Office,
Cheyenne, Wyoming,
September 8, 1911. Stephen P. Johnson
Surveyor General.

Surveys Designated	Amount Mls.	Chs.	Lks.	When Surveyed
Standard Lines Resurveyed	85	78	46	June 6, 1908 - July 15, 1908
Township Lines Resurveyed	43	15	91	June 6, 1908 - Aug 22, 1908
Township Lines Retraced	5	52	91	Aug 23, 1909 - Sept 18, 1909
Connections	3	35	17	June 8, 1908 - July 15, 1908

Accepted by the Gen. Commissioner in Letter 'E' Oct 2, 1911.

25

2898

36 Induced 4846

RESURVEY

TOWNSHIP EXTERIORS

Scale: 1 inch ≈ 160 chains.

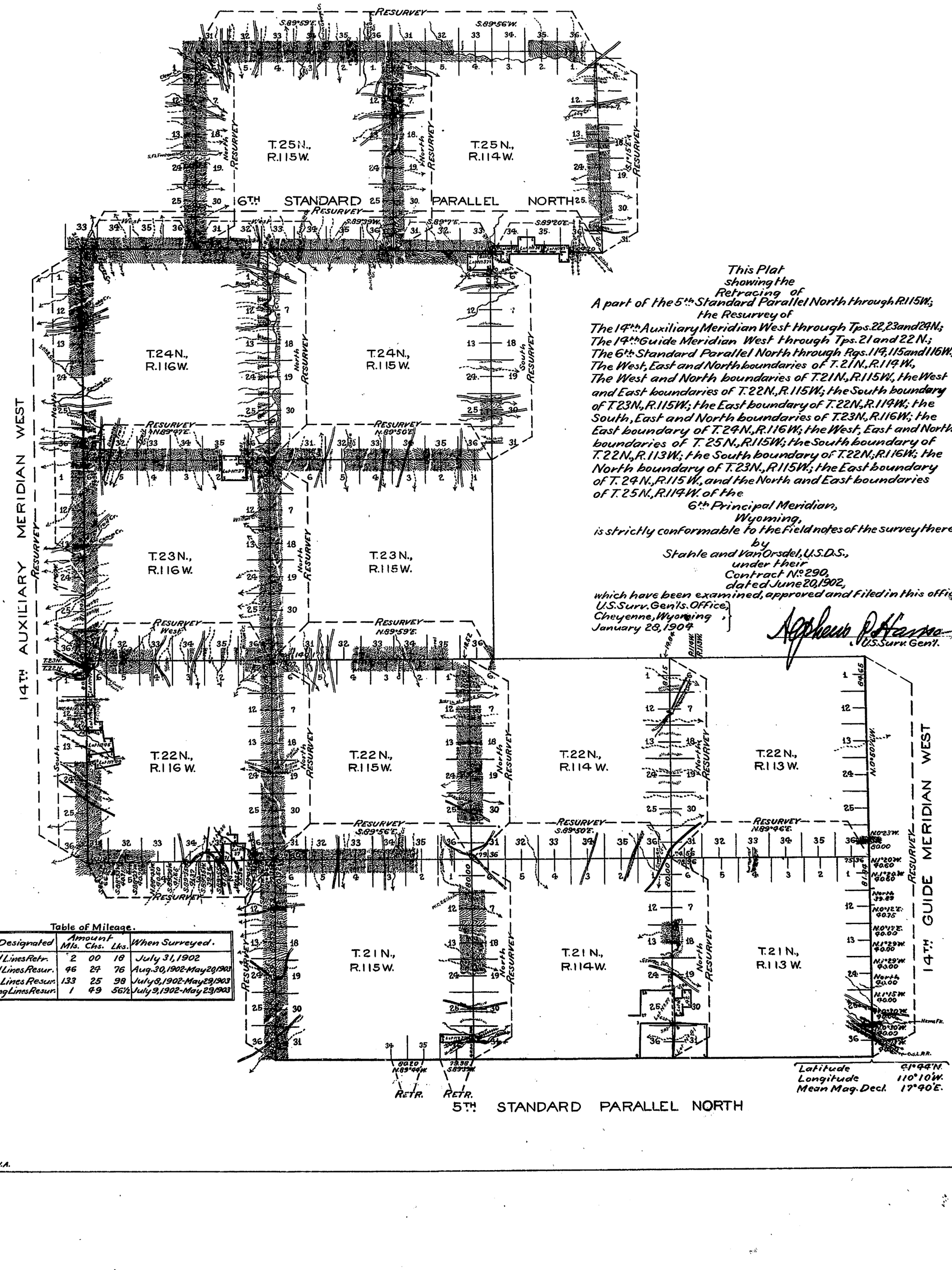

This Plat
showing the
Retracing of
A part of the 5th Standard Parallel North through R.115W.;
the Resurvey of
The 14th Auxiliary Meridian West through Tps. 22, 23 and 24N.;
The 14th Guide Meridian West through Tps. 21 and 22 N.;
The 6th Standard Parallel North through Rgs. 114, 115 and 116W.;
The West, East and North boundaries of T. 21N., R. 114W.,
The West and North boundaries of T. 21N., R. 115W., the West
and East boundaries of T. 22N., R. 115W.; the South boundary
of T. 23N., R. 115W.; the East boundary of T. 22N., R. 114W.; the
South, East and North boundaries of T. 23N., R. 116W.; the
East boundary of T. 24N., R. 116W.; the West, East and North
boundaries of T. 25N., R. 115W.; the South boundary of
T. 22N., R. 113W.; the South boundary of T. 22N., R. 116W.; the
North boundary of T. 23N., R. 115W.; the East boundary
of T. 24N., R. 115W., and the North and East boundaries
of T. 25N., R. 114W. of the
6th Principal Meridian,
Wyoming,
is strictly conformable to the field notes of the survey thereof
by
Stahle and Van Orsdel, U.S.D.S.,
under their
Contract No. 290,
dated June 20, 1902,
which have been examined, approved and filed in this office.
U.S. Surv. Gen'ls. Office,
Cheyenne, Wyoming,
January 28, 1904

A. Gephart
U.S. Surv. Gen'l.

Table of Mileage.

Surveys Designated	Amount Mls.	Chs.	Lks.	When Surveyed.
Standard Lines Retr.	2	00	18	July 31, 1902
Standard Lines Resur.	46	29	76	Aug. 30, 1902-May 29, 1903
Township Lines Resur.	133	25	98	July 8, 1902-May 29, 1903
Connecting Lines Resur.	1	49	56½	July 9, 1902-May 29, 1903

Latitude 41°44'N.
Longitude 110°10'W.
Mean Mag. Decl. 17°40'E.

Surveys accepted Feb. 1st, 1904 Thos. C. Marquis Supt. of Surveys
Surveys approved March 9, 1904.

F.H.A.

M.B.P.

Click Here for Field Notes

Retracement Field Notes

11

Indexes

789

EXTERIOR LINES

3 miles to an inch.

Magnetic Variation East.

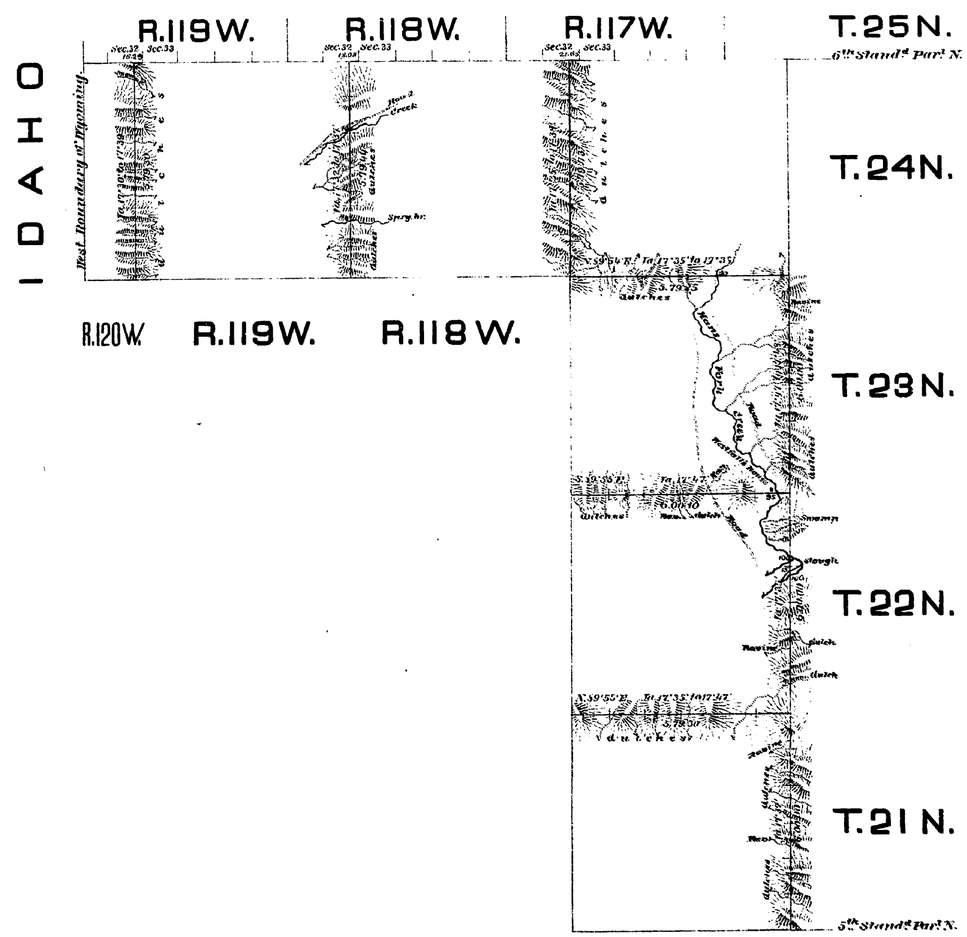

Surveys Designated	By whom surveyed	Date of Contract	Amount of Surveys mls. chs.	When Surveyed
Exterior lines	James E. Woods	Septemb. 20, 1880	53 . 77 . 72	March 1881
Connections	" " "	" " "	56 . 92	" "

I hereby certify that the above diagram of the exterior lines of Townships 21, 22, 23 & 24 N., Range 117 W., and Tp. 24 N., Ranges 118, 119 & 120 West of the 6th Principal Meridian, Wyoming Territory is strictly conformable to the field notes of the survey thereof on file in this Office, which have been examined and approved.

Surveyor General's Office,
Cheyenne, Wyo. June 23rd 1881.

Edw. C. David
Surveyor General.