8260 **Click Here for Field Notes** ORIGINAL

TOWNSHIPS 22 AND 23 NORTH, RANGES 119 AND 120 WEST, OF THE SIXTH PRINCIPAL MERIDIAN, WYOMING.

DEPENDENT RESURVEY, SUBDIVISION OF SECTIONS, METES AND BOUNDS SURVEY

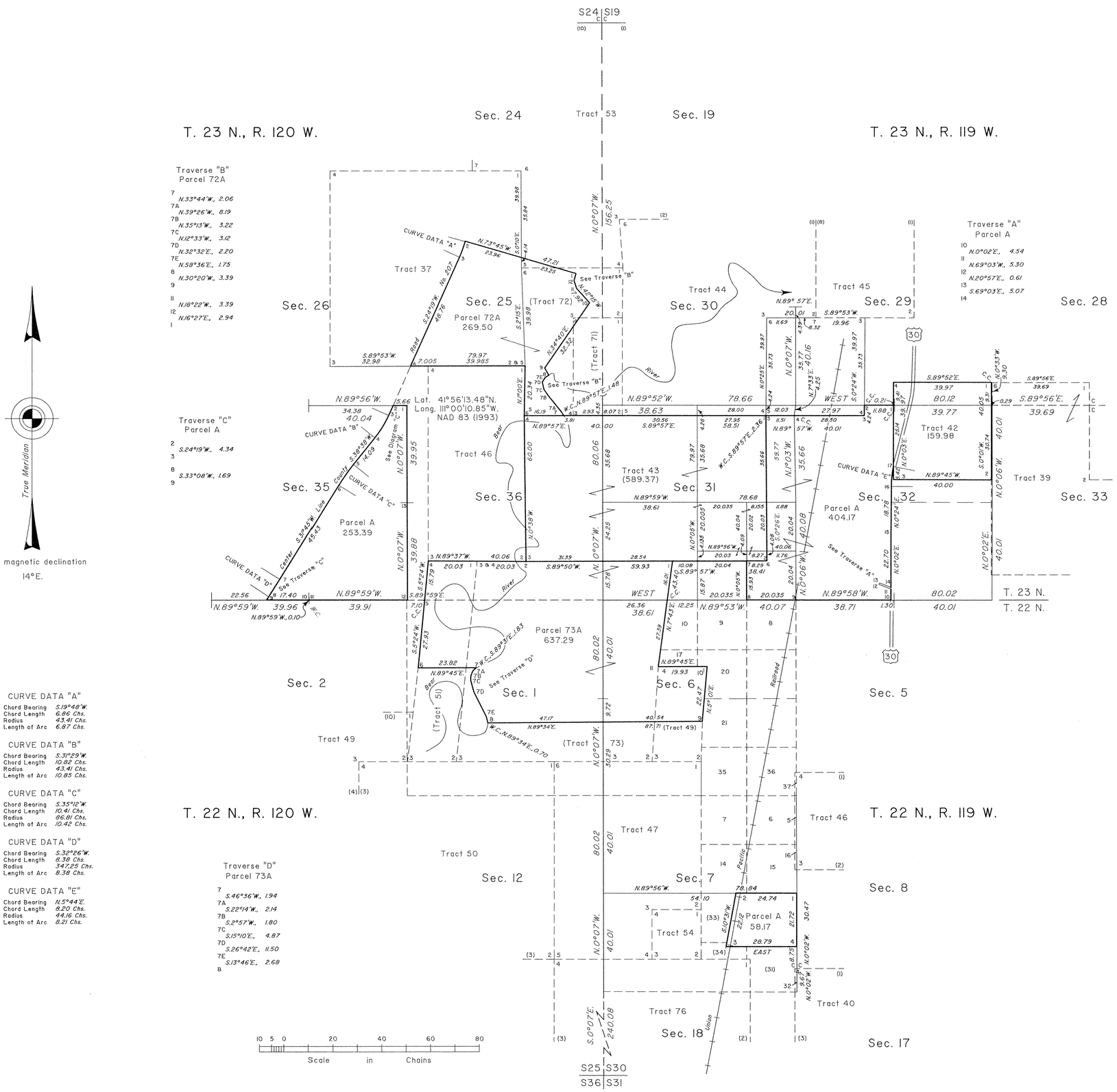

CURVE DATA "A"

Chord Bearing	S.19°48'W.
Chord Length	6.86 Chs.
Radius	43.41 Chs.
Length of Arc	6.87 Chs.

CURVE DATA "B"

Chord Bearing	S.3°29'W.
Chord Length	10.82 Chs.
Radius	43.41 Chs.
Length of Arc	10.85 Chs.

CURVE DATA "C"

Chord Bearing	S.35°12'W.
Chord Length	10.41 Chs.
Radius	86.81 Chs.
Length of Arc	10.42 Chs.

CURVE DATA "D"

Chord Bearing	S.32°26'W.
Chord Length	8.38 Chs.
Radius	347.25 Chs.
Length of Arc	8.38 Chs.

CURVE DATA "E"

Chord Bearing	N.5°44'E.
Chord Length	8.20 Chs.
Radius	44.16 Chs.
Length of Arc	8.21 Chs.

A history of surveys is contained in the field notes.

This plat represents the dependent resurvey of portions of certain tracts, exterior boundaries and subdivisional lines designed to restore the corners in their true original locations according to the best available evidence, and the subdivision of certain sections, and the metes and bounds surveys of certain parcels, Tps. 22 and 23 N., Rs. 119 and 120 W., Sixth Principal Meridian, Wyoming.

Except as indicated hereon, the lottings and areas are as shown on the plats approved March 31, 1909 and August 9, 1913.

Survey executed by Joel T. Ebner and Lynn A. Forbes, Cadastral Surveyors, beginning March 20, 1998, and completed October 8, 1998, pursuant to Special Instructions dated March 12, 1998, for Group No. 649, Wyoming.

UNITED STATES DEPARTMENT OF THE INTERIOR
BUREAU OF LAND MANAGEMENT

Cheyenne, Wyoming August 17, 1999

This plat is strictly conformable to the approved field notes, and the survey, having been correctly executed in accordance with the requirements of law and the regulations of this Bureau, is hereby accepted.

For the Director

John P. Lee

Chief Cadastral Surveyor for Wyoming

W.H.B.

T. 23 N.,R. 120 W. - 567 E T. 23 N.,R. 119 W. - 558 H
T. 22 N.,R. 120 W. - 566 E T. 22 N.,R. 119 W. - 557 F

OFFICIALLY FILED: September 27, 1999

38

Click Here for Field Notes

42-a

685

(4-675 a)

Supplemental Plat

Resurvey Township No 23 North, Range No 119 West of the Sixth Principal Meridian, Wyoming

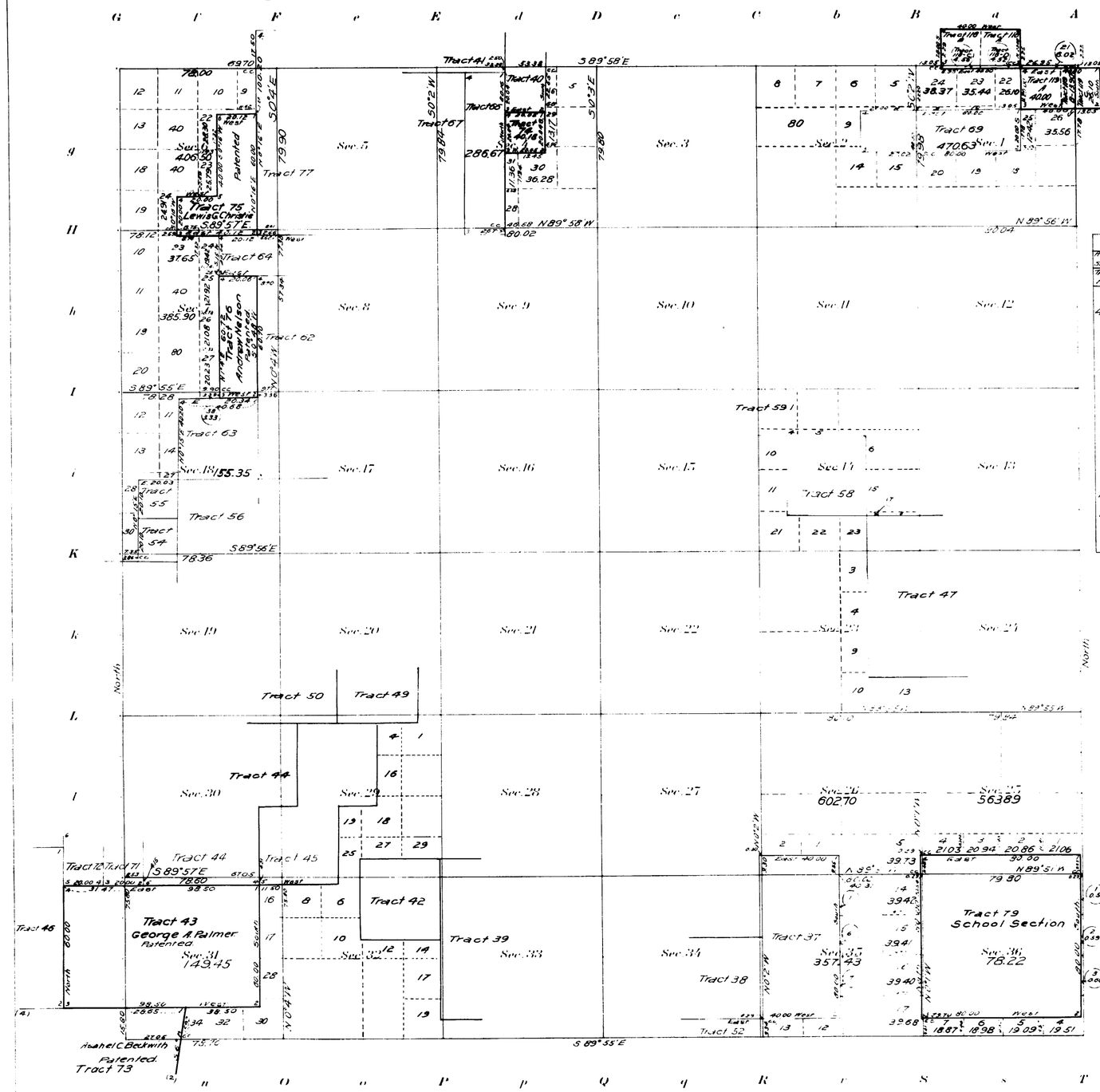

Note

Tracts surveyed 74, 75, 76, 79, 119

Tract amended 43

NDEX TO SEGREGATED TRACTS

Re-Survey Tract No	Original Survey T	R	Sec.	Subdivision	Entry Class	No	Status in Land Office	Entryman
43	23	120	36	SE¼ S½ NE¼	FD	7	Patented	George A. Palmer
	"	119	31	Lots 2, 3, 4, SE¼ NW¼				
	"	"	"	E½ SW¼, SW¼ NE¼, W½ SE¼				
74	"	"	4	NE¼ SW¼	D	0359	Valid	Parley Bennison
75	"	"	6	W½ SE¼	Cash	100	Patented	Lewis G. Christie
	"	"	7	NE¼ NW¼, NW¼ NE¼				
76	"	"	7	W½ SE¼	Cash	103	Patented	Andrew Nelson
	"	"	18	NW¼ NE¼				
79	"	"	36	All	SS		Valid	Wyoming
118	"	"	1	Lots 3 & 4	SL	0267	Valid	Wyoming
119	"	"	1	S½ NE¼	SL	0267	Valid	Wyoming
73	22	120	1	Lots 1, 2, 3, S½ NE¼	FD	5	Patented	Isahel C. Beckwith
	"	"	1	SE¼ NW¼, E½ SW¼ SE¼				
	"	119	6	Lots 4, 5, 6, 7				

Areas in Acres

Public Land	
Indian Reservation	
Indian Allotments	
Mineral Claims	
Water Surface	
Total Area	

Scale 40 Chains to an inch

Mean Magnetic Declination

Surveys Designated	By Whom Surveyed	Group No	Group Date	Amount of Surveys Mls.	chs.	lks.	When Surveyed Begun	Completed
Segregated Tracts	J. Lee Nichols (Orig)	4	May 3, 1911	14	79	24	July 19, 1912	Sept. 30, 1912
Connections	" "	"	" "		78	10	July 19, 1912	Sept. 29, 1912

The above map of Township No. 23 North, Range No. 119 West of the Sixth Principal Meridian, Wyoming is strictly conformable to the field notes of the resurvey thereof on file in this office which have been examined and approved.

U. S. Surveyor General's Office,

Cheyenne, Wyoming, August 3, 1913

Stephen C. Ransom

Surveyor General.

23-119

Accepted by the Acting Assistant Commissioner in letter "C" Dec. 22, 1913

Duplicate plat filed in Evanston Land Office January 2, 1914.

38

Click Here for Field Notes

Click Here for Field Notes to Private Land Claims

42
See 42a

(4-675a)

684

Resurvey Township No. 23 North, Range No. 119 West of the Sixth Principal Meridian, Wyoming.

See Suppl. Plat No. 1, N.E. 1/4.
See Suppl. Plat No. 2, N.W. 1/4.
See Suppl. Plat No. 3, S.W. 1/4.
See Suppl. Plat No. 4, S.E. 1/4.

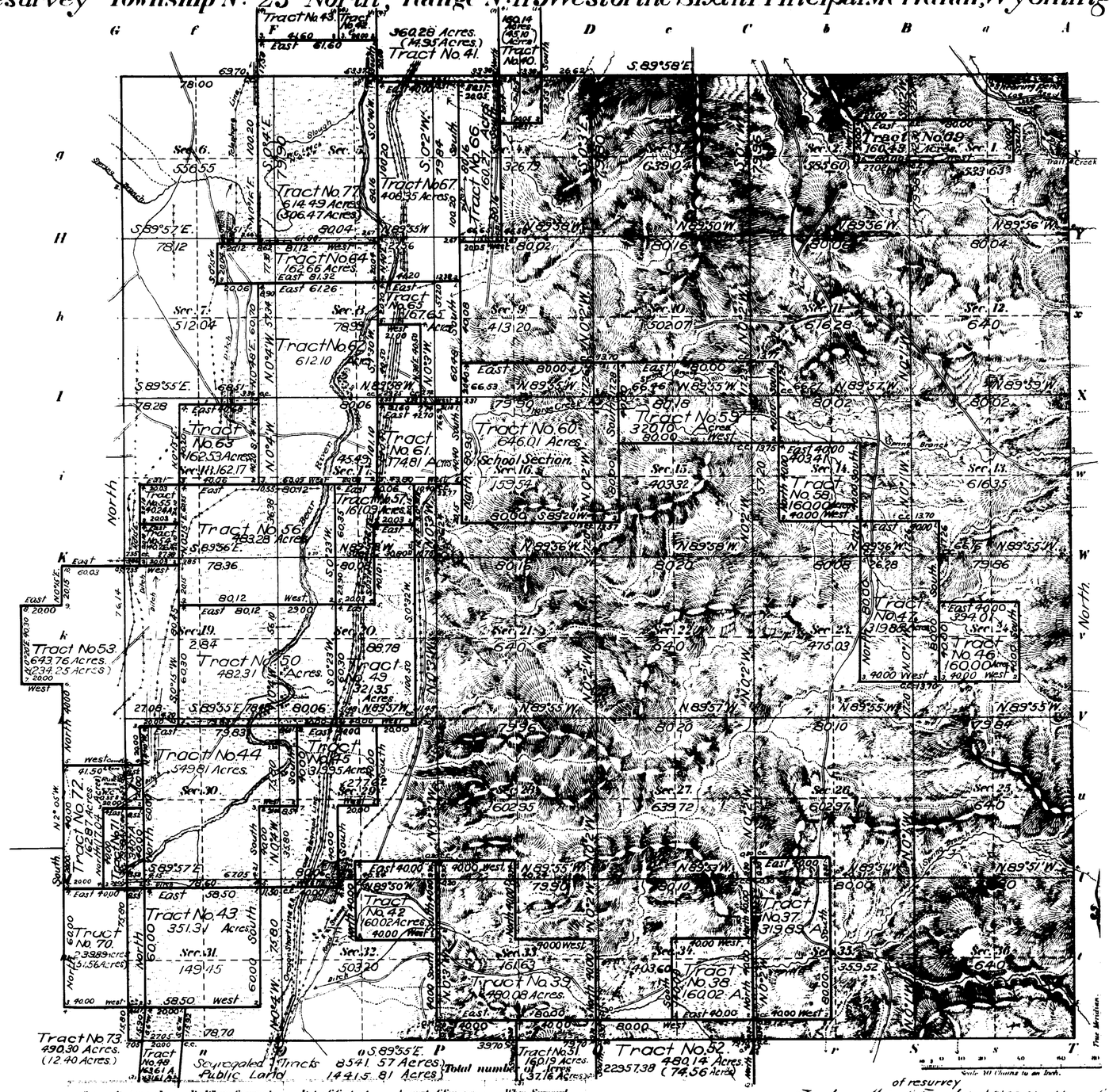

Meanders of								
Posts	Courses	Ch's Lk's	Posts	Courses	Ch's Lk's	Posts	Courses	Ch's Lk's

Segregated Tracts.

Number	Areas Total	Areas in Township
37	319.89 Acres	319.89 Acres
38	160.02 "	160.02 "
39	480.08 "	480.08 "
40 (24-119)	160.14 "	45.10 "
41 (24-119)	360.28 "	14.95 "
42	160.02 "	160.02 "
43	351.31 "	351.31 "
44	549.81 "	549.81 "
45	319.95 "	319.95 "
46	160.00 "	160.00 "
47	319.88 "	319.88 "
48 (22-119)	163.61 "	31.61 "
49	321.35 "	321.35 "
50	482.31 "	482.31 "
51 (22-119)	160.19 "	37.16 "
52 (22-119)	480.14 "	74.56 "
53 (23-120)	643.76 "	234.25 "
54	40.26 "	40.26 "
55	40.24 "	40.24 "
56	483.28 "	483.28 "
57	161.09 "	161.09 "
58	160.00 "	160.00 "
59	320.10 "	320.10 "
60	646.01 "	646.01 "
61	174.81 "	174.81 "
62	612.10 "	612.10 "
63	162.53 "	162.53 "
64	162.66 "	162.66 "
65	167.65 "	167.65 "
66	160.27 "	160.27 "
67	406.35 "	406.35 "
69	160.43 "	160.43 "
70 (23-120)	239.89 "	51.56 "
71 (23-120)	79.98 "	34.07 "
72 (23-120)	162.87 "	17.04 "
73 (22-120)	490.30 "	12.40 "
77	614.49 "	506.47 "
	Total	8541.57 Acres.

Coal Land
Sec. 33

Latitude 41°55' N.
Longitude 110°52'30" W.
Mag. Decl. 17°56' E.

Surveys Designated	By Whom Surveyed	Date of Contract No.	Amount of Surveys M.	Ch.	Lks.	When Surveyed
Resurvey Township lines	Johnson & Jaeckel	309, March 27, 1906	23	76	70	Sept. 4-28, 1907
Resurvey Subdivisions	" " " " "	"	59	72	22	Sept. 21-Oct. 3, 1907.
Connections.	" " " " "	"	6	16	81	" " " "
Segregated Tracts.	" " " " "	321, Febry. 28, 1907	58	57	59	July 24-29, 1907.

Segregated Tracts 8541.57 Acres
Public Land 1441.5.81 Acres
Total number of Acres 9983.38 Acres

F.A.O. } Computers
M.C.N. }
A.M.T. }
F.A.O. Topog. & Col.

The above Map of Township No. 23 North of Range No. 119 West of the Sixth Principal Meridian, Wyoming is strictly conformable to the field notes of the resurvey thereof on file in this office which have been examined and approved.

Surveyor General's Office,
Cheyenne, Wyoming, March 31, 1909.

Sur. Gen.

THE NORRIS PETERS CO. LITHO. WASHINGTON, D. C.

Received by Com. Commissioner in letter of June 1 1909.
Certificate plat from U.S. Treasury Land Office
June 10, 1909.

23-119

Supplemental Plat No. 1.

Resurvey NE 1/4 Township No. 23 North, Range No. 119 West of the Sixth Principal Meridian, Wyoming.

Scale: 20 chains to 1 inch.

Secs. 1, 2, 3, 10, 11, 12, 13, 14 and 15.

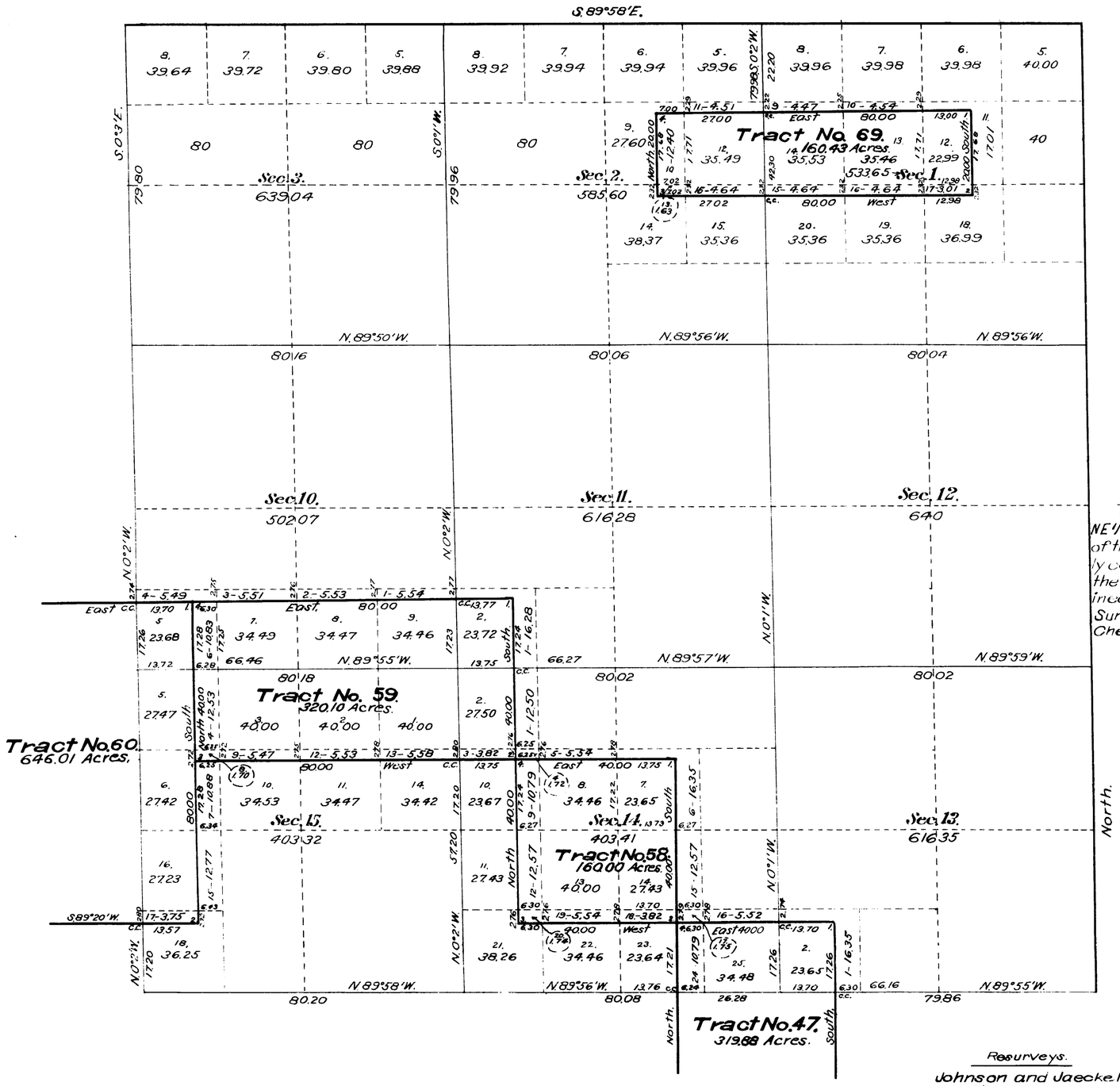

This supplemental plat of the resurvey of the NE 1/4 of Township No. 23 North, Range No. 119 West of the Sixth Principal Meridian, Wyoming is strictly conformable to the field notes of the resurvey thereof on file in this office which have been examined and approved.

Surveyor General's Office.
Cheyenne, Wyoming.
March 31, 1909.

Surv. Genl.

Resurveys.

Johnson and Jaeckel, D.S.
Contract No. 309, March 27, 1906.
Contract No. 321, February 28, 1907.

Approved by Hon. Commissioner in letter of June 1, 1909. Duplicate plat furnished to Evanston Land Office, June 11, 1909.

23-119

Supplemental Plat No. 4.

Resurvey SE 1/4 Township No. 23 North, Range No. 119 West of the Sixth Principal Meridian, Wyoming.

Scale 20 Chains to 1 inch.

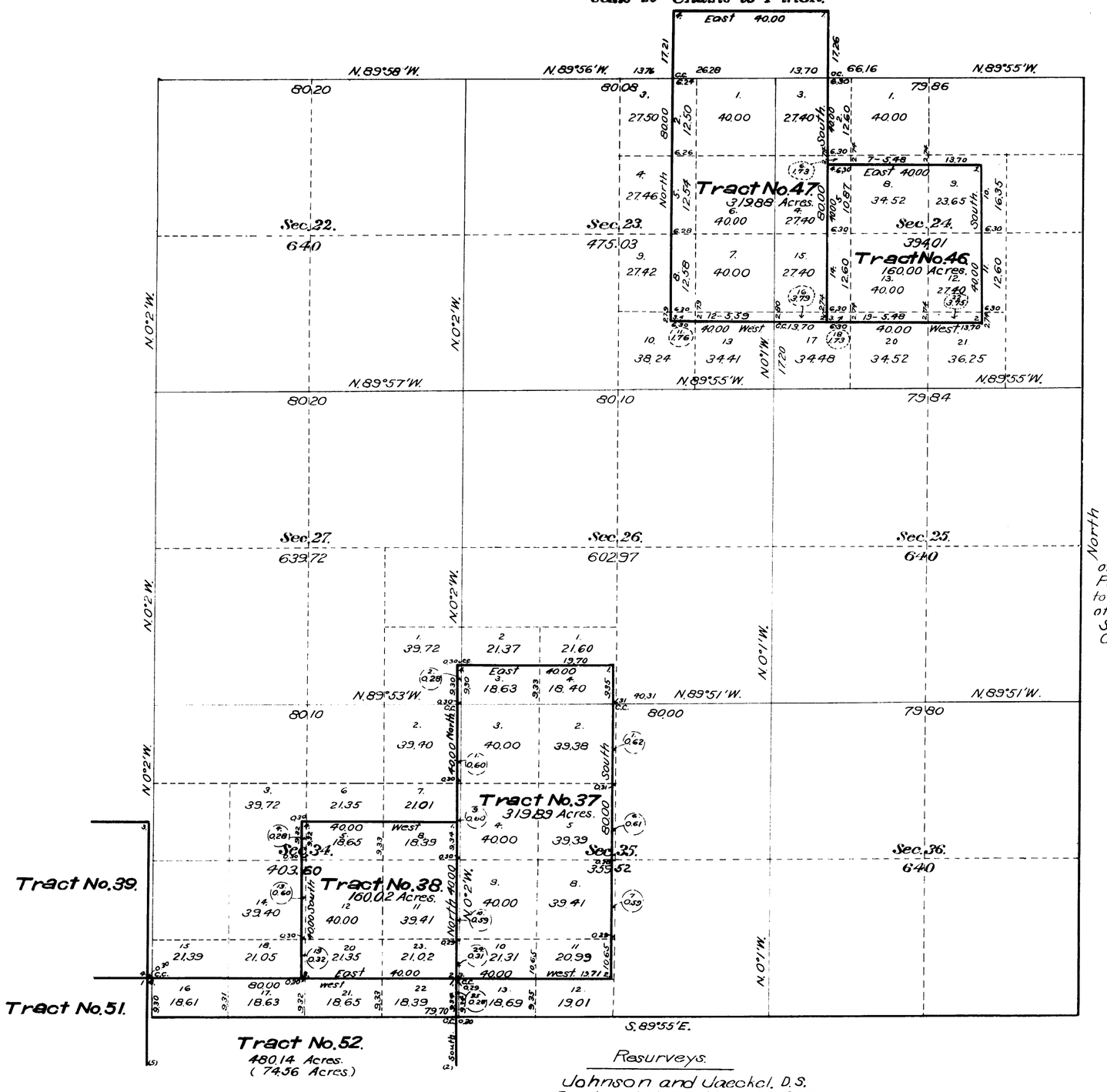

Secs. 22, 23, 24, 25, 26, 27, 34, 35 and 36.

This supplemental plat of the resurvey of the S.E. 1/4 of Township No. 23 North, Range No. 119 West of the Sixth Principal Meridian, Wyoming, is strictly conformable to the field notes of the resurvey thereof on file in this office, which have been examined and approved.

Surveyor General's Office,
Cheyenne, Wyoming.
March 31, 1909.

Stephen J. Johnson
Surv. Genl.

Resurveys.
Johnson and Jaeckel, D.S.
Contract No. 309, March 27, 1906.
Contract No. 321, February 28, 1907.

accepted by Com. Commissioner in letter to James, 1909. Tickets filed on file & letter sent land office, June 15, 1909.

Supplemental Plat Nº 3

Secs. 19, 20, 21, 28, 29, 30, 31, 32 & 33

Resurvey S.W.¼ Township Nº 23 North, Range Nº 119 West of the Sixth Principal Meridian, Wyoming

Scale: 20 Chains to 1 inch.

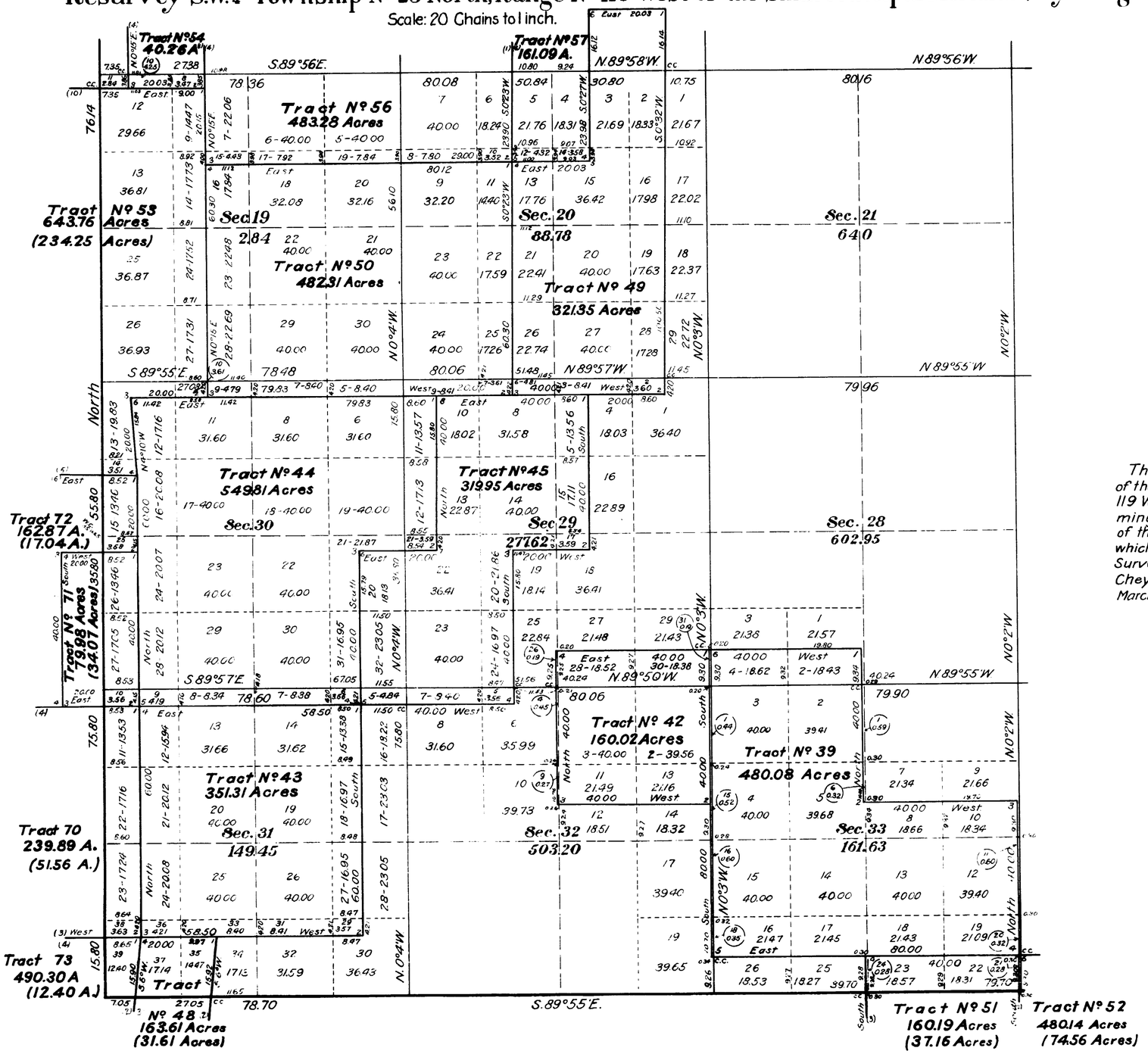

This Supplemental Plat of the resurvey of the S.W.¼ of Township Nº 23 North, Range Nº 119 West of the Sixth Principal Meridian, Wyoming, is strictly conformable to the field notes of the resurvey thereof on file in this office, which have been examined and approved.
Surveyor General's Office,
Cheyenne, Wyoming,
March 31, 1909.

Surv. Genl.

Resurveys
Johnson and Jaeckel, D.S.
Contract Nº 309, March 27, 1906.
Contract Nº 321, February 28, 1907.

accepted by Hon. Commissioner in letter E. June 1, 1909
Duplicate plat forwarded to Lander Land Office.
June 10, 1909.

558 E

23-119

38

44

687

Supplemental Plat Nº 2

Resurvey NW¼ Township Nº 23 North, Range Nº 119 West of the Sixth Principal Meridian, Wyoming

Scale: 20 Chains to 1 inch

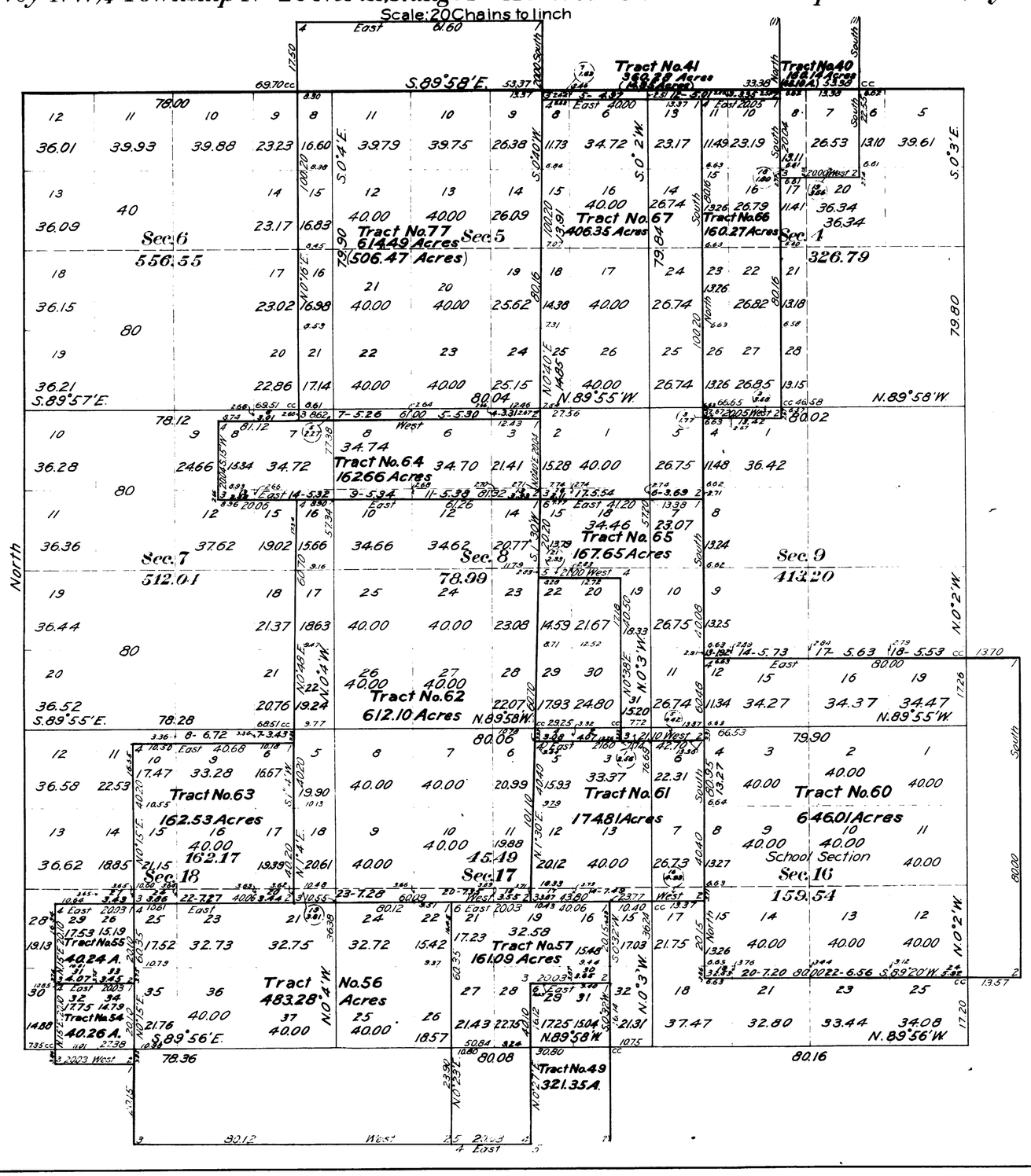

This Supplemental Plat of the Resurvey of NW¼ Township Nº 23 North, Range Nº 119 West of the Sixth Principal Meridian, Wyoming is strictly conformable to the field notes of the resurvey thereof on file in this office, which have been examined and approved.

Surveyor General's Office
Cheyenne, Wyoming
March 31, 1909.

Surv. Gen'l.

RESURVEYS

Johnson & Jaeckel, D.S.
Contract No. 309, March 27, 1906
Contract No. 321 February 28, 1907

Accepted by Hon. Commissioner in letter of June 1, 1909. Triplicate plat filed in the Roanoke Land Office, June 10, 1909.

23-119

558 D

Accession 690

Index to Segregated Tracts.

Resurvey Township No. 23 North, Range No. 119 West of Sixth Principal Meridian, Wyoming.

Contract No. 309, Johnson and Jaeckel, March 27, 1906.

Contract No. 321, Johnson and Jaeckel, Febry. 28, 1907.

Resurvey		Original Survey						
Tract No.	Area	T.	R.	Sec.	Subdivision	Entry. Kind	Entry. No.	Entryman
37	319.89	23	119	35	W2	S.L.		Wyoming.
38	160.02	"	"	34	SE4.	SL		"
39	480.08	"	"	33	W2, SE4,	SL		"
40	160.14	"	"	4	Lot 3, SE4 NW4	H.	1973	George Hewett.
		24	"	33	E2 SW4.			
41	360.28	23	"	4	Lot 4,	F.D	47	John Coggins.
		"	"	5	Lots 1 and 2,			
		24	"	33	W2SW4.			
		"	"	32	SE4,			
42	160.02	23	"	32	NE4.	S.L		Wyoming.
43	351.31	"	"	31	E2SW4, W2SE4, SW4NE4, SE4NW4, Lots 2, 3 & 4	F.D.	7	George A. Palmer.
44	549.81	"	"	30	E2SW4, W2SE4, NE4SE4, S2NE4, SE4NW4, Lots 2, 3 & 4	F.D	9	James Smith.
		"	"	31	Lot 1, NE4NW4, NW4 NE4,			
45	319.95	"	"	29	S2NW4, N2SW4, SW4SW4.	F.D	196	John Borden.
		"	"	30	SE4SE4.			
		"	"	31	NE4 NE4.			
		"	"	32	NW4NW4.			
46	160.00	"	"	24	SW4.	SL		Wyoming.
47	319.88	"	"	23	E2.	SL		"
48	163.61	22	"	6	Lots 4, 5, 6 and 7	D.	5	A.C. Beckwith.
49	321.35	23	"	20	E2SW4, W2NE4, W2SE4	D.	1338	Charles Page.
		"	"	29	NW4NE4, NE4NW4.			
50	482.31	"	"	19	SE4, E2SW4,	F.D	11	Thomas B. Smith.
		"	"	20	W2SW4.			
		"	"	29	NW4NW4.			
		"	"	30	N2NE4, NE4NW4,			
51	160.19	22	"	4	Lots 1 and 2, S2NE4.	S.L.		Wyoming.
52	480.14	"	"	3	Lots 1, 2, 3 and 4, S2NE4, S2NW4, SE4	SL		"
53	643.76	23	"	19	Lots 2, 3 and 4.	D.	322	Charles Pixley.
		"	"	30	Lot 1,			
		"	120	24	SE4, S2NE4, E2SW4			
		"	"	25	NE4.			
54	40.26	23	119	19	Lot 1.	F.D.	285	Eliza G. Vibrans.
55	40.24	"	"	18	Lot 4.	D.	1456	W. Vibrans.
56	483.28	"	"	18	S2SE4, SE4SW4.	D.	29	Hugh Findlay.
		"	"	19	NE4, E2NW4,			
		"	"	17	SW4SW4			
		"	"	20	W2 NW4			

Resurvey		Original Survey						
Tract No.	Area	T.	R.	Sec.	Subdivision.	Entry. Kind	Entry. No.	Entryman.
57	161.09	23	119	17	SW4SE4, SE4SW4.	Cash	225	L.H. Floyd.
		"	"	20	E2 NW4.			
58	160.00	"	"	14	SW4.	S.L.		Wyoming.
59	320.10	"	"	15	N2.	SL		"
60	646.01	"	"	16	All.	S.S.		"
61	174.81	"	"	17	S2NE4, N2SE4.	H.	2006	E.G. Vibrans.
62	612.10	"	"	7	E2SE4.	F.D	22	Lewis G. Christie.
		"	"	8	SW4.			
		"	"	17	NW4, N2SW4.			
		"	"	18	E2NE4, NE4SE4.			
63	162.53	"	"	18	NW4SE4, SW4NE4, SE4NW4, NE4SW4.	H.	46	"
64	162.66	"	"	7	S2NE4,	H.	121	Samuel Davis.
		"	"	8	S2NW4.			
65	167.65	"	"	8	E2SE4, NW4SE4.	H.	2004	Charles F.W. Vibrans.
		"	"	17	NE4NE4.			
66	160.27	"	"	4	SW4NW4, W2SW4.	Cash	22	John W. Stoner.
		"	"	9	NW4NW4.			
67	406.35	"	"	5	SE4, S2NE4,	F.D	43	" "
		"	"	8	NE4.			
69	160.43	"	"	1	N2SW4	D	1603	Frederick W. Stoffers
		"	"	2	N2SE4			
70	239.89	"	120	36	SE4, S2NE4.	F.D	7	George A. Palmer.
71	79.98	"	"	25	SE4SE4.	F.D	9	James Smith.
		"	"	36	NE4NE4.			
72	162.87	"	"	25	W2SE4, NE4SE4.	Cash	17	John Burden
		"	"	36	NW4NE4.			
77	614.49	"	119	5	SW4, S2NW4, Lots 3 and 4.	F.D		Thomas Larkin.
		"	"	6	E2SE4, SE4NE4, Lot 1.			
		"	"	7	NE4NE4.			
		"	"	8	N2NW4.			
73	490.30	22	120	1	SE4, E2SW4, S2NE4, SE4NW4, Lots 1, 2 and 3	F.D.	5	A.C. Beckwith.

The above index to tracts which have been segregated by the original public survey, in the resurvey of T. 23 N., R. 119 W. under Contracts No. 309 and 321, has been prepared in strict conformity to the field notes of the accepted survey on file in this office which have been examined and approved.

Surveyor General's Office,
Cheyenne, Wyoming.
March 31, 1909.

Alphen. P. Johnson
Surv. Genl. for Wyoming.

F.A.O.

Accepted by Hon. Commissioner in letter of June 1, 1909. Suitable plat forwarded to Laramie Land Office June 16, 1909.

23-119

Click Here for Field Notes

683

TOWNSHIP No. 23 NORTH RANGE No. 119 WEST of the 6th Principal MERIDIAN.

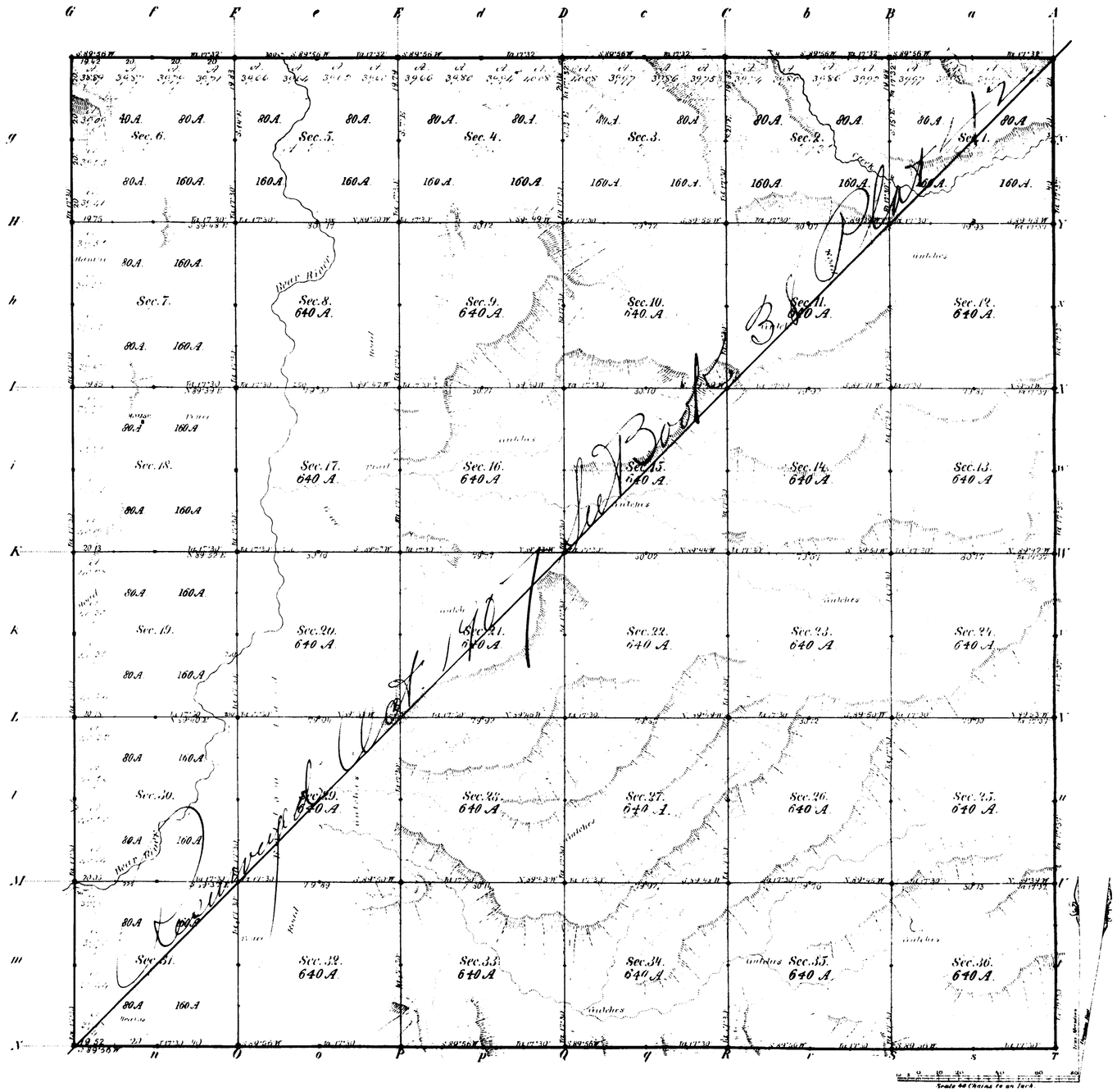

Total number of Acres 23,031.67

Surveys Designated	By Whom Surveyed	Date of Contract	Amount of Surveys Mi. Ch. Lks.	When Surveyed	Magnetic Bearing
Township lines	Seymour E. Woods	August 20, 1930	23 . 72 . 94	Sept. & Nov. 1930	14°30' East
Subdivisions	" "	"	39 . 78 . 88	January 1931	14°30' East
Connections					

The above Map of Township No. 23 North, of Range No. 119 West of the 6th Principal Meridian, Wyoming Territory, is strictly conformable to the field notes of the survey thereof on file in this Office which have been examined and approved.

Surveyor General's Office,
Cheyenne, Wyo. Feb. 23, 1931

Edw. C. David
Surv. Gen.l

A. Gast & Co., St. Louis Mo.

Land
23-119

38

Indexed

2923

4878

RESURVEY

TOWNSHIP EXTERIORS

Scale: 1 inch to 160 chains



This Plat
of the Retracement of the
West State Line through Townships 22, 23, 24 and 25 North, Range 120 West, and South Boundaries of Township 26 North, Ranges 119 and 120 West, and the Resurvey of the
Fifth Standard Parallel North through Ranges 116, 117, 118, 119 and 120 West
Sixth Standard Parallel North through Ranges 116, 117, 118 119 and 120 West
The East Boundaries of Townships 21, 22, 23 and 24 North Range 119 West, Townships 21, 22, 23 and 24 North, Range 120 West, Township 25 North, Ranges 118, 119 and 120 West
The North Boundaries of Township 21 North, Ranges 119 and 120 West, Township 22 North, Ranges 119 and 120 West, Township 23 North, Ranges 119 and 120 West, Township 25 North, Range 118 West of the Sixth Principal Meridian, Wyoming is strictly comformable to the field notes of the resurvey thereof
by
Johnson and Jaeckel U.S.D.S.
under their
Contract No 309
dated March 27, 1906
which have been examined, approved and filed in this office.
U.S. Surv. Gen'l's Office,
Cheyenne, Wyoming,
March 31, 1909.

Stephen P. Johnson
U.S. Surv. Gen'l.

Table of Mileage

Surveys Designated	Amount Mls.	Chs.	Lks.	When Surveyed
Standard Lines	48	59	57	June 24-July 23, 1907
Township Lines	100	77	19	July 3-October 14, 1907
Connecting Lines	12	71	14	" " "
State Line Retraced	28	60	60	Sept. 14-October 7, 1907
Township Lines Retraced	1	56	32	October 7-22, 1907

Accepted by Com. Commissioner, in letter to, June 1, 1909.

33

(14)
Jones

Click Here for Field Notes

694

EXTERIOR LINES.

Scale 3 miles to an inch. Magnetic variation East.

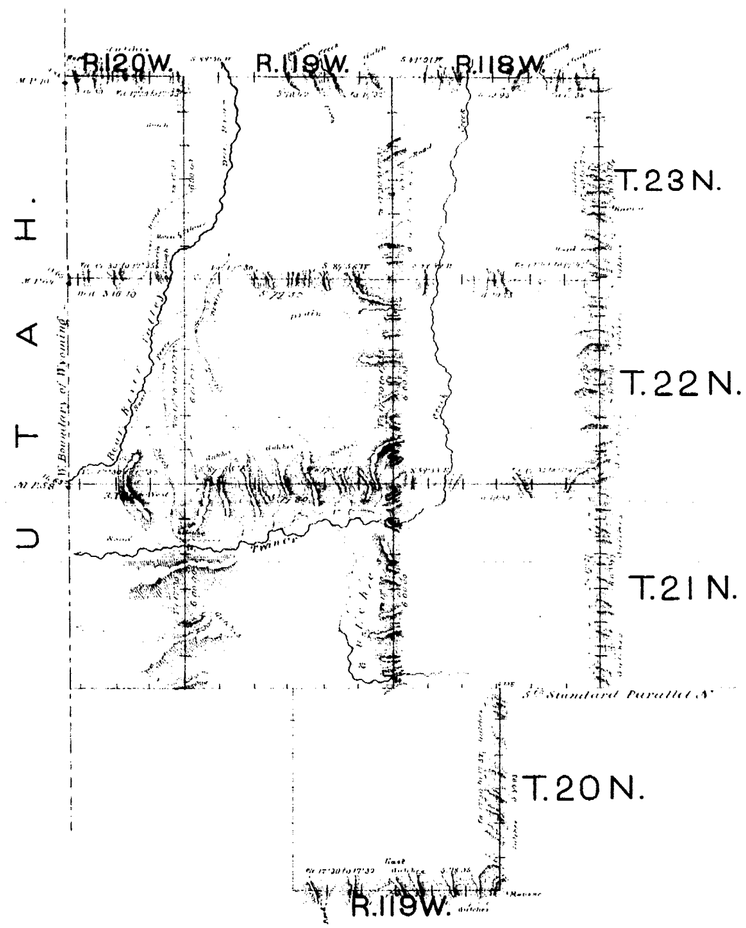

Surveys designated	By whom surveyed.	Date of contract.	Amount of surveys			When surveyed.
			Mls	Chs	Lks	
Exterior lines.	James E. Woods.	August 31, 1880.	111	23	66	November 3rd 1880 to 1881
Connections.	" " " "	" " " "		62	86	" " " "

I hereby certify that the above diagram of the exterior lines of Townships 21, 22, & 23 N. Ranges 118, 119 & 120 W. & Township 20 N. Range 119 West of the 6th Principal Meridian, Wyoming Territory, is strictly conformable to the original field notes of the survey thereof, on file in this office, which have been examined & approved.

Surveyor General's Office,
Cheyenne Wyo. Feb 23, 1881.

Edw. C. David
Surveyor General.