Resurvey Township No. 24 North Range No. 112 West of the Sixth Principal Meridian, Wyoming

Index to Segregated Lots.

Contract No. 271-A, Edward F. Starle, March 4, 1899.



Resurvey Lot Number	Original Survey T.	R.	Sec.	Subdivision	Entry Kind	Entry Number	Status in Land Office	Entryman
43	24	112	6	Lot 7, S½NE¼, E½SW¼, SE¼NW¼ NW¼SE¼				
			7	Lot 1, NE¼NW¼	D.E.	558	Patented	Thomas J. Gorman
	24	113	1	S½NW¼, SW¼, S½SE¼				
			12	N½NE¼	F.D.	189	Patented	George N. Miles.
	24	113	2	S½NE¼, SE¼NW¼, Lot 3	Cash	139	Patented	George N. Miles.
	24	113	2	E½SE¼, NW¼SE¼, NE¼SW¼	Cash	138	Patented	Charles M. Carver.

The above index to lots, which have been segregated according to the original public survey, in the resurvey of T. 24 N., R. 112 W. under Contract No. 271-A has been prepared in strict conformity with the field notes of the resurvey thereof on file in this office which have been examined, and approved under date of February 16, 1900

U.S. Surveyor General's Office
Cheyenne Wyoming December 4, 1918

Charles L. Decker
Surveyor General

Areas in Acres	
Public Land	
Indian Reservation	
Indian Allotments	
Mineral Claims	
Water Surface	
Total Area	

True Meridian

0 10 20 40 80
Scale 40 Chains to an inch

Mean Magnetic Declination

Surveys Designated	By Whom Surveyed	Contract No.	Contract Date	Amount of Surveys Mls. chs. lks.	When Surveyed Begun	When Surveyed Completed

The above map of Township No. Range No. of the Meridian is strictly conformable to the field notes of the survey thereof on file in this office, which have been examined and approved

U. S. Surveyor General's Office.

Surveyor General.

2573-B

24-112

Click Here for Field Notes

4433

Township No. 24 North, Range No. 112 West of the 6th Principal Meridian

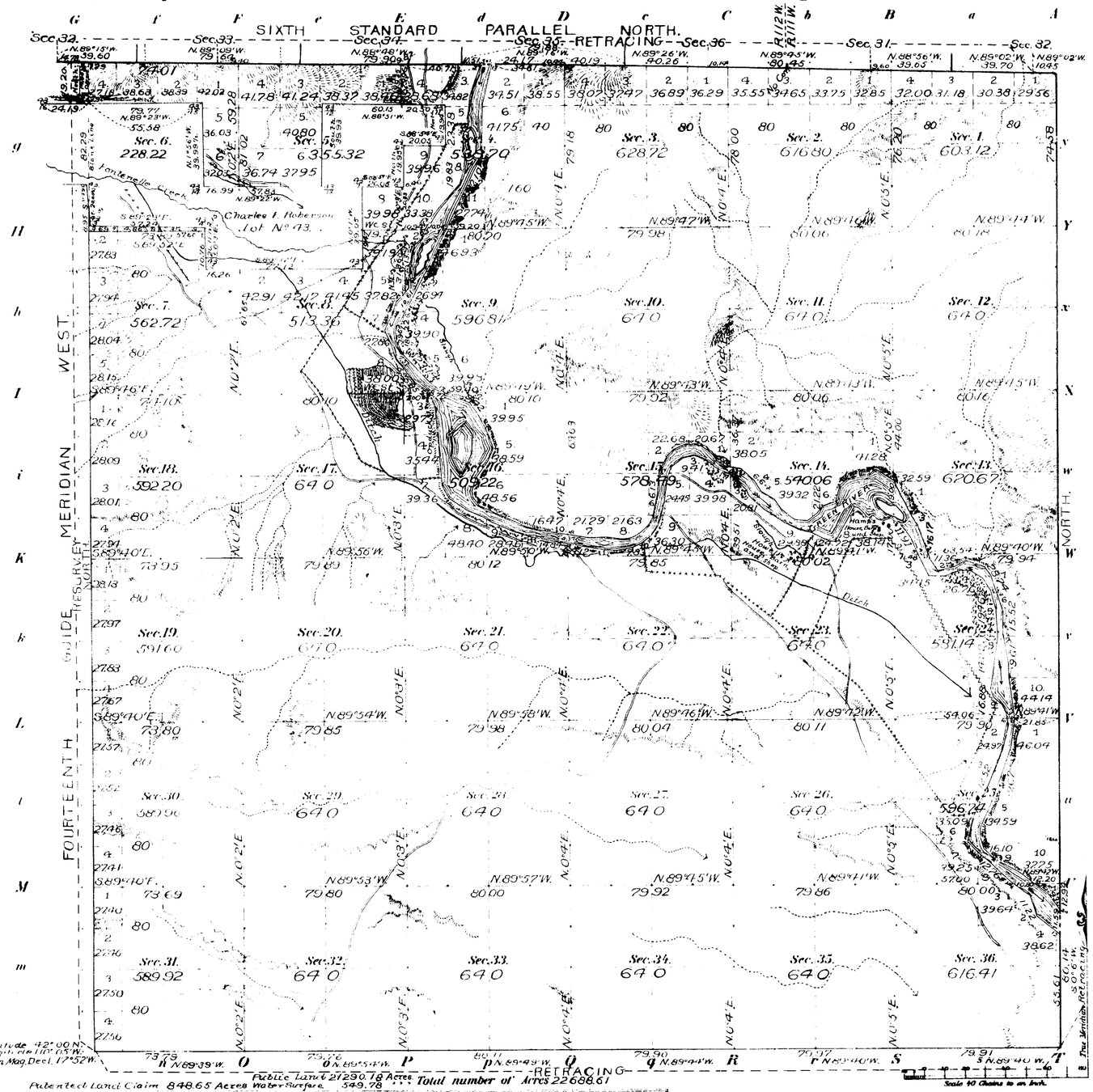

Meanders of

Posts	Courses	Ch.s Lk.s	Posts	Courses	Ch.s Lk.s	Posts	Courses	Ch.s Lk.s

Public Land 21290.18 Acres
Patented Land Claim 848.65 Acres Water Surface 549.78 " " Total number of Acres 22688.61

Surveys Designated	By Whom Surveyed	Date of Contract	Amount of Surveys M.	Ch.s	Lk.s	When Surveyed
Resurvey West Township line	Edward F. Stahle	No. 271 A. March 4, 1899	6	02	29	April 15 1899
Resurvey Subdivisions	" " "	" " "	58	63	40	" 14-21. "
Connections	" " "	" " "	1	45	23	" " "
Bdrs. Patented Claim	" " "	" " "	6	53	36	" 12, "
Meanders	" " "	" " "	19	35	62	" 22-25 "
Retracing N. E. and S. Bdrs.	" " "	" " "	12	57	88	" 14, "
West Boundary	James E. Woods	111. Sept. 20, 1880	6	00	00	March 4-5. 1881.
S. and E. Tp. Lines	Shannon and Coleman	244, " 26. 1891	11	68	61	October 27 29. 1891.
North Boundary	" " "	240. April 21, 1891.	5	78	65	July 14. 1891.
Subdivisions	" " "	243. July 22. 1891.	59	64	12	November 2-4. "
Meanders	" " "	" " "	19	72	93	" 4. 1891

T.B.M. Computer
F.A.O. Topog. & Letterer

The above Map of Township No. 24 North, of Range No. 112 West of the 6th Principal Meridian, Wyoming, is strictly conformable to the field notes of the survey thereof on file in this Office, which have been examined and approved.

Surveyor General's Office.
Cheyenne Wyo., February 16th 1900

Alpheus P. Hanson
Sur.r Gen.l

Filed Apr. 12 1900
Comm. letter
April 7 1900

2573-A

THE NORRIS PETERS CO. LITHO. WASHINGTON, D. C.

24-112

Click Here for Field Notes

Orig

4432

Township No. 24 North, Range No. 112 West of the 6th Principal Meridian

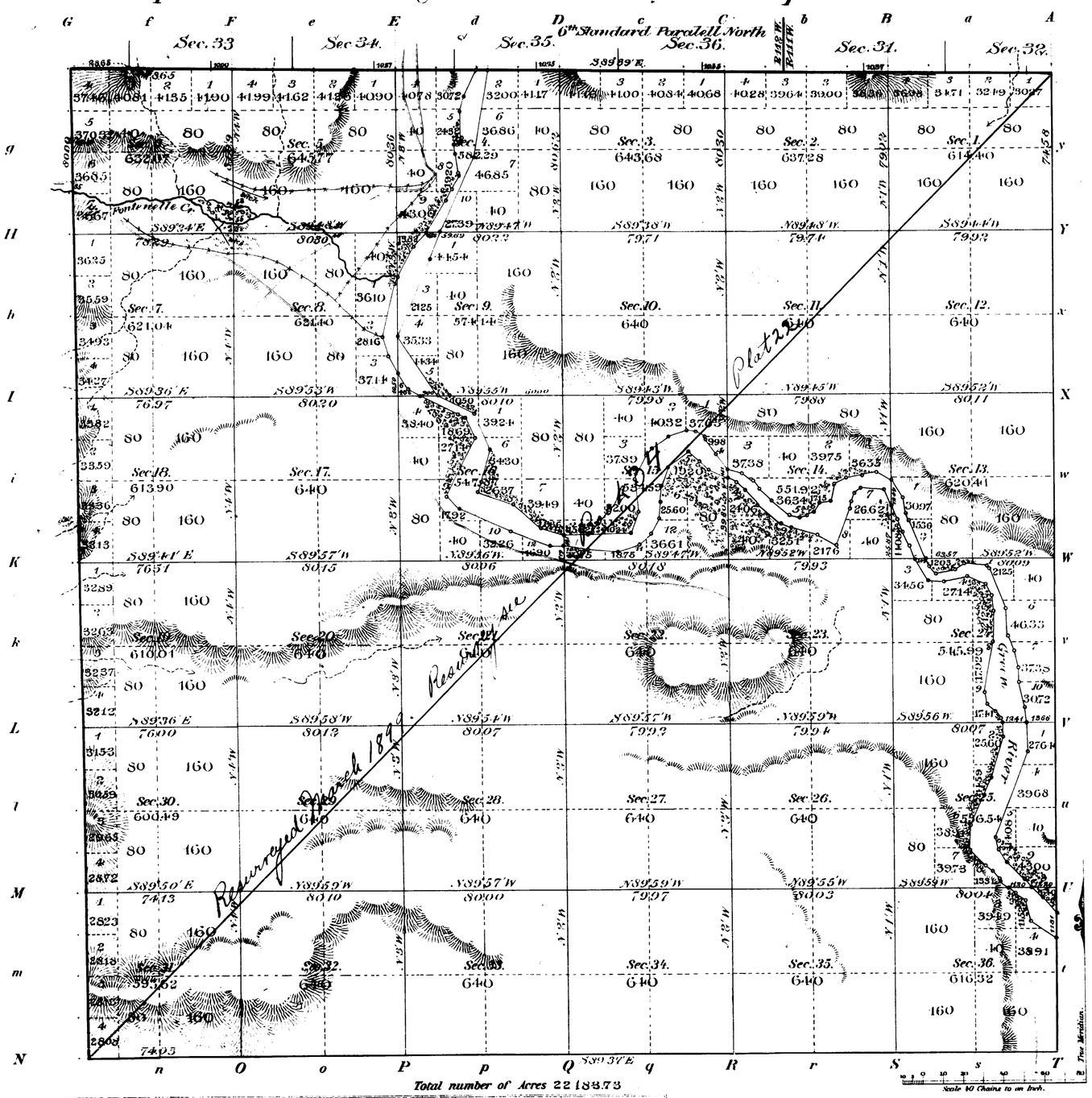

Total number of Acres 22183.73

Meanders of								
Posts	Courses	Ch.s Lk.s	Posts	Courses	Ch.s Lk.s	Posts	Courses	Ch.s Lk.s

Subdivision lines	at minimum rates	36 mi	26 ch	31 lk
" "	" intermediate "	3 "	37 "	81 "
Meander "	" minimum "	9 "	79 "	67 "
" "	" intermediate "	9 "	73 "	26 "
Connection "	" minimum "		52 "	04 "

Surveys Designated	By Whom Surveyed	Date of Contract	Amount of Surveys M.	Ch.s	Lk.s	When Surveyed	Magnetic Declination
Township lines							
Subdivisions	J.B. Shannon & A.L. Coleman	July 23rd 1891	59	64	12	Nov. 24 1891	16°55' East
Meanders	" "	" " "	19	73	93	Nov. 4 "	" "
Connections	" "	" " "		52	04	Nov. 24 "	

The above Map of Township No. 24 North of Range No. 112 West of the 6th Principal Meridian Wyoming is strictly conformable to the field notes of the survey thereof on file in this Office, which have been examined and approved.

Surveyor General's Office
Cheyenne Wyo. June 30th 1892

Wm. A. Richards
Sur. Gen.

2573

Case
24-112

Indexes

4739

TOWNSHIP EXTERIORS

Scale: 1 inch to 160 chains

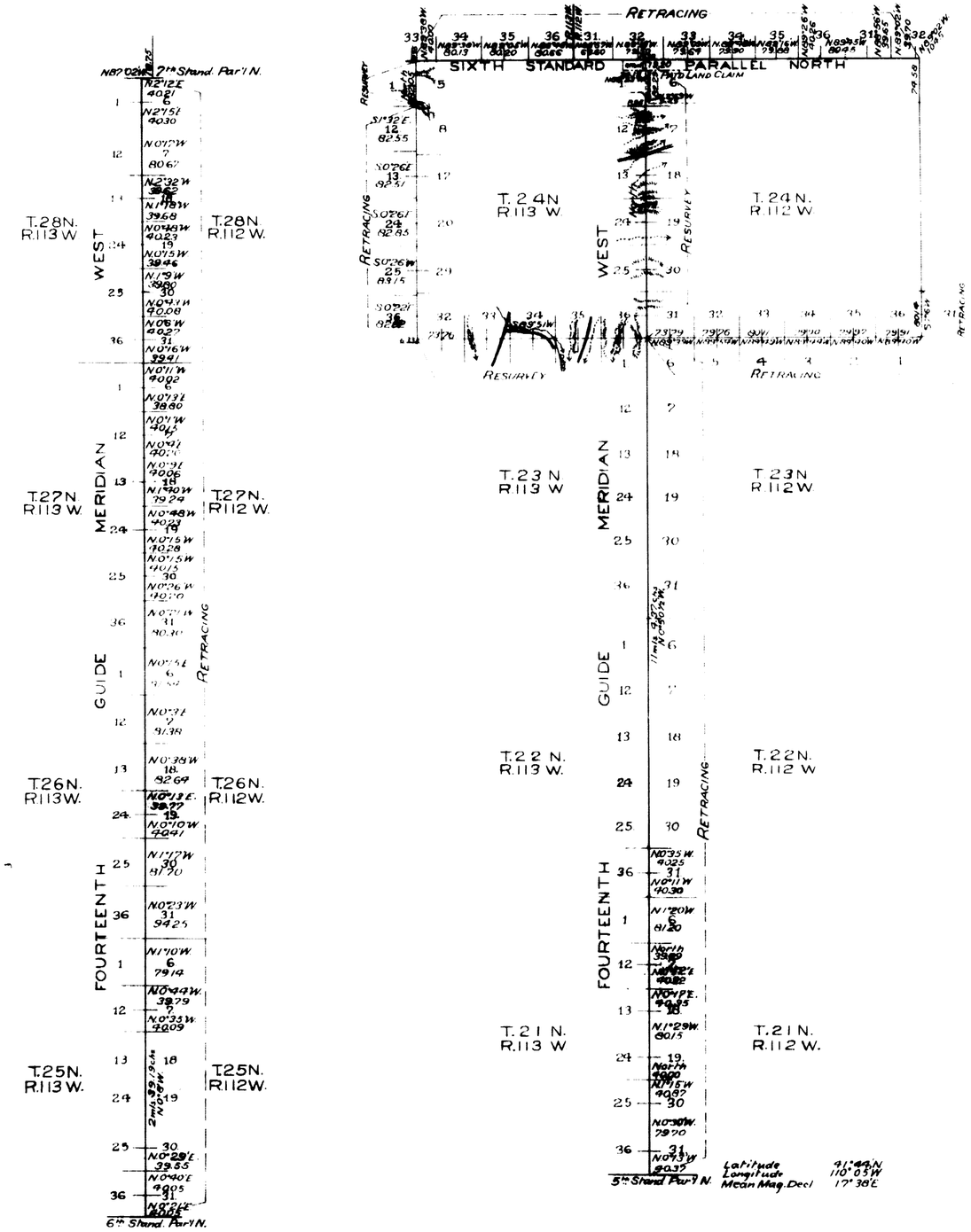

Table of Mileage

Lines Designated			Amount Mls	Amount Chs	Amount Lks	When Surveyed
Standard	Lines	Resurveyed	6	2	29	April 13, 1899
"	"	Retraced	53	20	60	March 30 April 15, 1899
Township	"	Resurveyed	5	25	81	April 26 27, "
"	"	Retraced	12	[illegible]	56	" 19 22, "
Connection	"	Resurveyed		24	46	" 13 22, "
"	"	Retraced		18	25	May 5, "

This Plat
showing the
Retracing of
The 14th Guide Meridian West through
Tps 21, 22, 23, 25, 26, 27 and 28 North;
The 6th Standard Parallel North in
Rgs 111, 112 and 113 West;
The South Bdry. of T.24N, R.112W.;
and part of the West Bdry of T24N,
R.113W.;
and the Resurvey of
The 14th Guide Meridian West through
T.24N;
The South and a part of the West
Bdrys of T.24N, R.113W.
of the
6th Principal Meridian
WYOMING
is strictly conformable to the field notes
of the retracing and resurvey thereof
by
Edward F. Stahle, U.S. Dep. Sur.,
under his
Contract No. 271A
dated March 9, 1899
which have been examined, approved
and filed in this office
U.S. Surv. Genl's Office
Cheyenne, Wyoming
Feb. 16th 1900

Alpheus P. Hanson
U.S. Surv. Genl.

Filed Apr. 12 1900
Comm. letter Apr. 7 1900

2813

I.B.M. Computer
F.H.A. Topog and Lettering

42
Indexed

7.

RESURVEY
TOWNSHIP EXTERIORS

Scale: 1 inch to 160 Chains

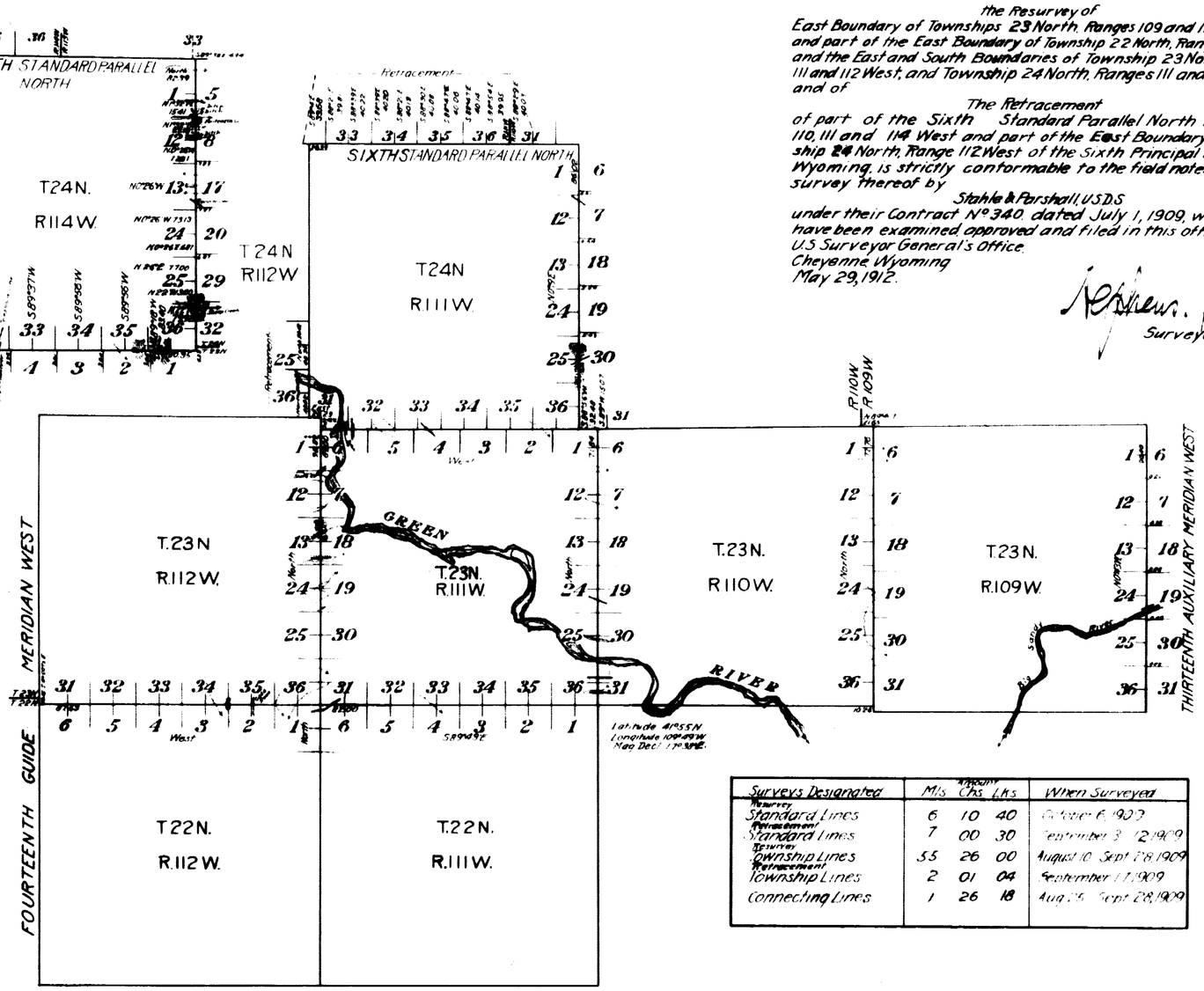

This Plat of
the Resurvey of
East Boundary of Townships 23 North, Ranges 109 and 110 West, and part of the East Boundary of Township 22 North, Range 112 West and the East and South Boundaries of Township 23 North, Ranges 111 and 112 West, and Township 24 North, Ranges 111 and 114 West and of

The Retracement
of part of the Sixth Standard Parallel North in Ranges 110, 111 and 114 West and part of the East Boundary of Township 24 North, Range 112 West of the Sixth Principal Meridian, Wyoming, is strictly conformable to the field notes of the re survey thereof by

Stahle & Parshall, U.S.D.S
under their Contract No 340 dated July 1, 1909, which have been examined, approved and filed in this office
U.S. Surveyor General's Office.
Cheyenne, Wyoming
May 29, 1912.

Surveyor General.

Surveys Designated	Mls	Chs	Lks	When Surveyed
Resurvey Standard Lines	6	10	40	October 6, 1909
Retracement Standard Lines	7	00	30	September 3 - 12, 1909
Resurvey Township Lines	55	26	00	August 10 - Sept 28, 1909
Retracement Township Lines	2	01	04	September 17, 1909
Connecting Lines	1	26	18	Aug 25 - Sept 28, 1909

2929

Accepted by the Hon. Commissioner in his letter "E", September 19, 1912.

EXTERIOR LINES

Scale 1 inch = 2 Miles Mag. Var. East

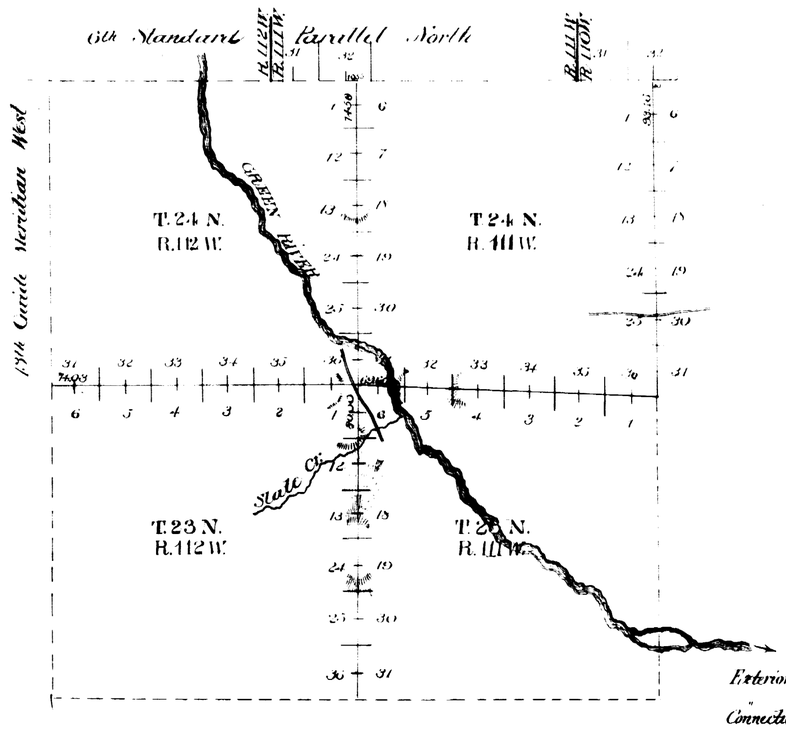

Exterior lines at intermediate rates	3 mi	09 chs	27 lks
" " " minimum "	26 "	62 "	10 "
Connection " " " "		10 "	95 "

Surveys Designated	By Whom Surveyed	Date of Contract	Amount of Surveys M.	Chs	Lks	Date of Survey	Magnetic Declination
Exterior Lines	Shannon & Coleman	Sept. 26, 1891	29	71	37	Oct. 27 29, 1891	16°55' East.
Connections	" "	" " "		10	95		

I hereby certify that the above diagram of the Exterior lines of townships 23 and 24 North, Ranges 111 and 112 West of the 6th Principal Meridian in Wyoming is strictly conformable to the field notes of the survey thereof on file in this office, which have been examined and approved.

Surveyor General's Office
Cheyenne Wyo. June 30 1892

Wm A. Richards
Surveyor General

Click Here for Field Notes

Retracement Field Notes

788

14TH GUIDE MERIDIAN WEST.

From the 5th to the 6th Stand.d Parallel North, between Ranges 112 and 113 West of the 6th Principal Meridian, Wyom. Territory.

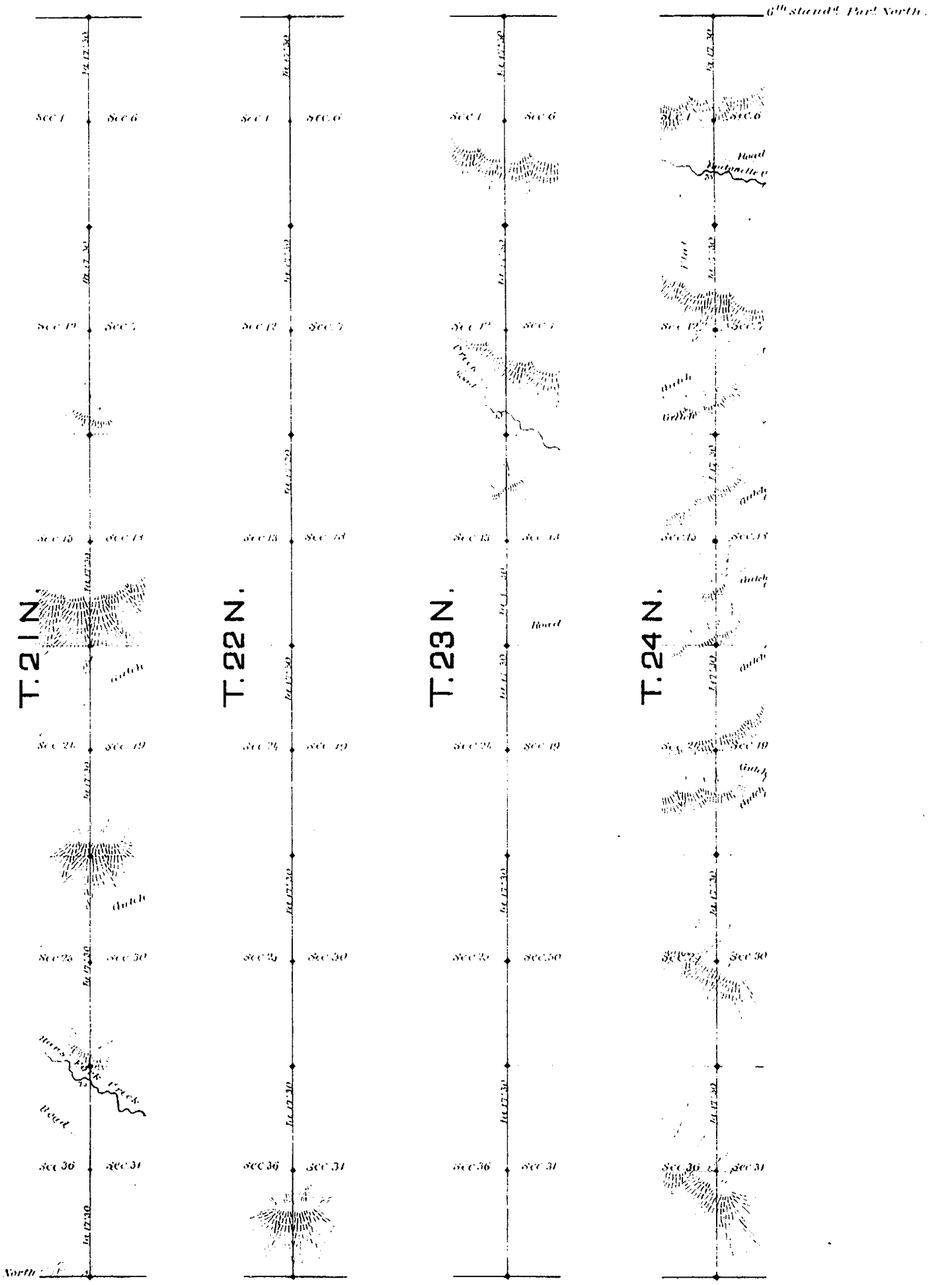

Scale, 40 chains to an inch.

Magnetic variation East.

Surveys Designated	By whom surveyed	Date of Contract	Amount of Surveys mls.	chs.	lks.	When surveyed
14th Guide Meridian West	James E. Woods	September 20, 1930	24	0	0	March 1931.

I hereby certify that the above diagram of the 14th Guide Meridian West, from the 5th to the 6th Standard Parallel North, between Ranges 112 and 113 West of the 6th Principal Meridian, Wyoming Territory, is strictly conformable to the field notes of the surveys thereof on file in this Office, which have been examined and approved.

Surveyor General's Office,
Cheyenne, Wyo. June 23rd 1931.

Edw. C. David
Surveyor General.