37

42

1009

(4-675a)

Segregation of State Selections and School Sections.

Resurvey Township No. 24 North, Range No. 115 West of the Sixth Principal Meridian, Wyoming.

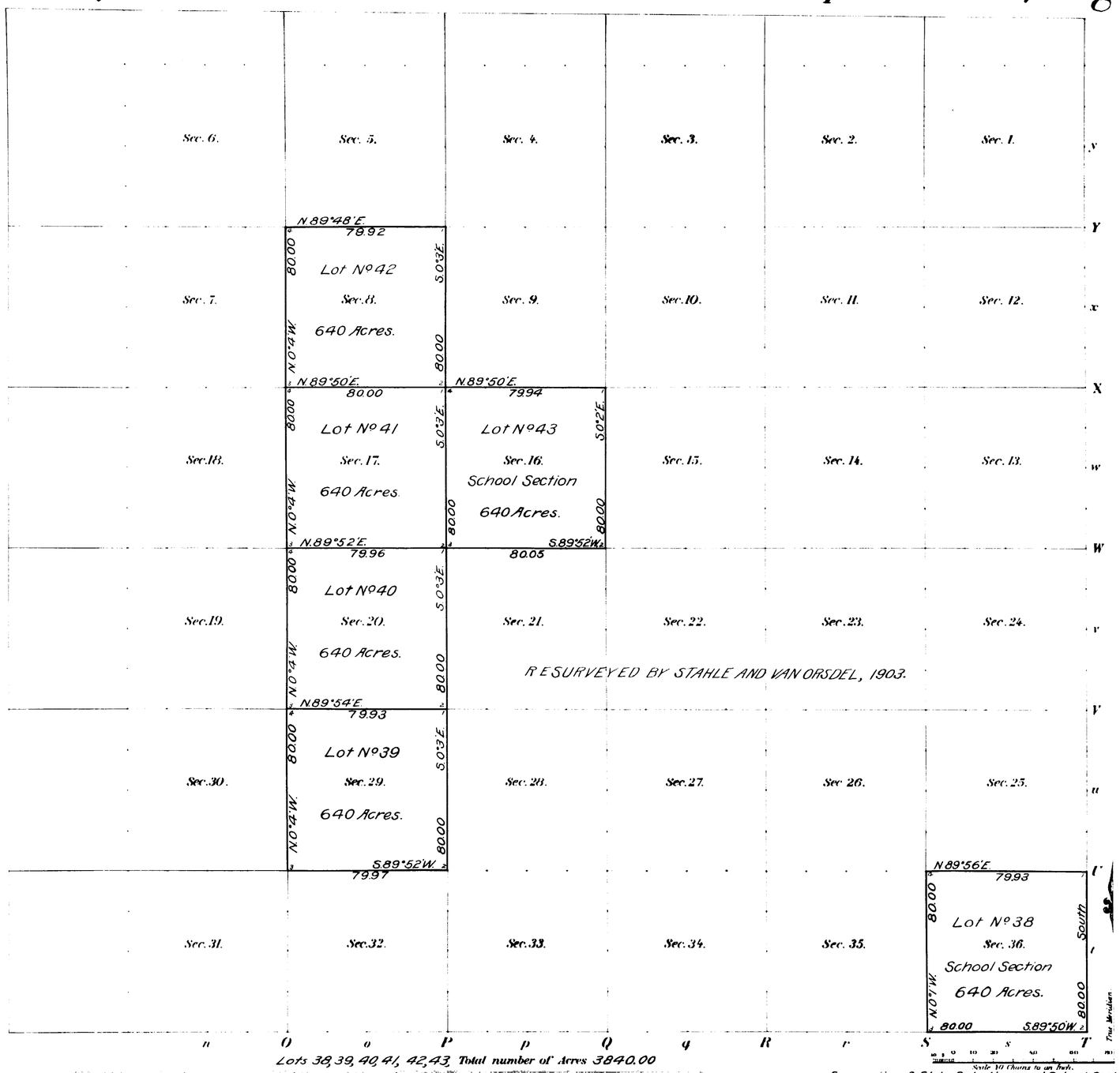

Lots 38, 39, 40, 41, 42, 43 Total number of Acres 3840.00

Surveys Designated	By Whom Surveyed	Date of Contract No	Amount of Surveys M	Ch.s	Lk.s	When Surveyed
Retracement Eand S. Township lines	Edward F. Stahle	311 May 10, 1906.	2	00	00	July 14-15, 1907.
Segregated Lots	" " "	" " " "	21	79	59	" " " "

Meanders of

Posts	Courses	Ch.s Lk.s	Posts	Courses	Ch.s Lk.s	Posts	Courses	Ch.s Lk.s

INDEX TO SEGREGATED LOTS
ORIGINAL SURVEY

Lot No.	T.	R.	Sec.	Subdivision	Entry Kind	Entryman
38	24	115	36	All	Sch. Seg.	Wyoming
39	"	"	29	"	S.G.E.P.&R.L.	"
40	"	"	20	"	"	"
41	"	"	17	"	"	"
42	"	"	8	"	"	"
43	"	"	16	"	Sch. Sec.	"

Segregation of State Selections and School Sections in the above Map of Township No. 24 North of Range No. 115 West of the Sixth Principal Meridian, Wyoming is strictly conformable to the field notes of the survey thereof on file in this Office, which have been examined and approved.

Surveyor Generals Office, Cheyenne, Wyoming, November 4, 1907.

N. Ephraim V. Harsden
Sur. Gen.

C.Y.K.

THE HOPKINS PETERS CO. WASHINGTON, D.C.

720 B

Accepted by the Hon. Commissioner in his letter "E." April 23, 1908. Triplicate plat forwarded to Evanston Land Office, May 2, 1908.

72-2

24-115

35

Click Here for Field Notes

Accession No. 1008

10.

Resurvey Township No. 24 North, Range No. 115 West of the 6th Principal Meridian



Surveys Designated	By Whom Surveyed	Date of Contract	Amount of Surveys M	Ch.	Lks.	When Surveyed
Township lines	Stable and Van Orsdel	No. 290, June 20, 1902	26	10	15	Sept. 12, '02 - May, 1903
Subdivisions	" "	" " "	65	28	1	May 16 - 27, 1903
Bdrs Private Land Claim	" "	" " "	2	40	00	May 16, "
Connections	" "	" " "		51	02	May 21 - 27, "

The above Map of Township No. 24 North of Range No. 115 West of the 6th Principal Meridian Wyoming is strictly conformable to the field notes of the resurvey thereof on file in this Office, which have been examined and approved.

Surveyor General's Office
Cheyenne, Wyo., January 28, 1904

Stephen P. Harper
Sur. Gen'l.

IBM and F.H.A. Computers
F.H.A. Tabs, and Lettering

720A

720 A

Approved with letter to Commissioner of Land Office E. West, 4, 1908. Duplicate plat forwarded to Evanston Land Office, May 2, 1908.

24-115

Click Here for Field Notes

(12) 1007 88

TOWNSHIP No. 24 NORTH. RANGE No. 115 WEST of the 6th Principal MERIDIAN.

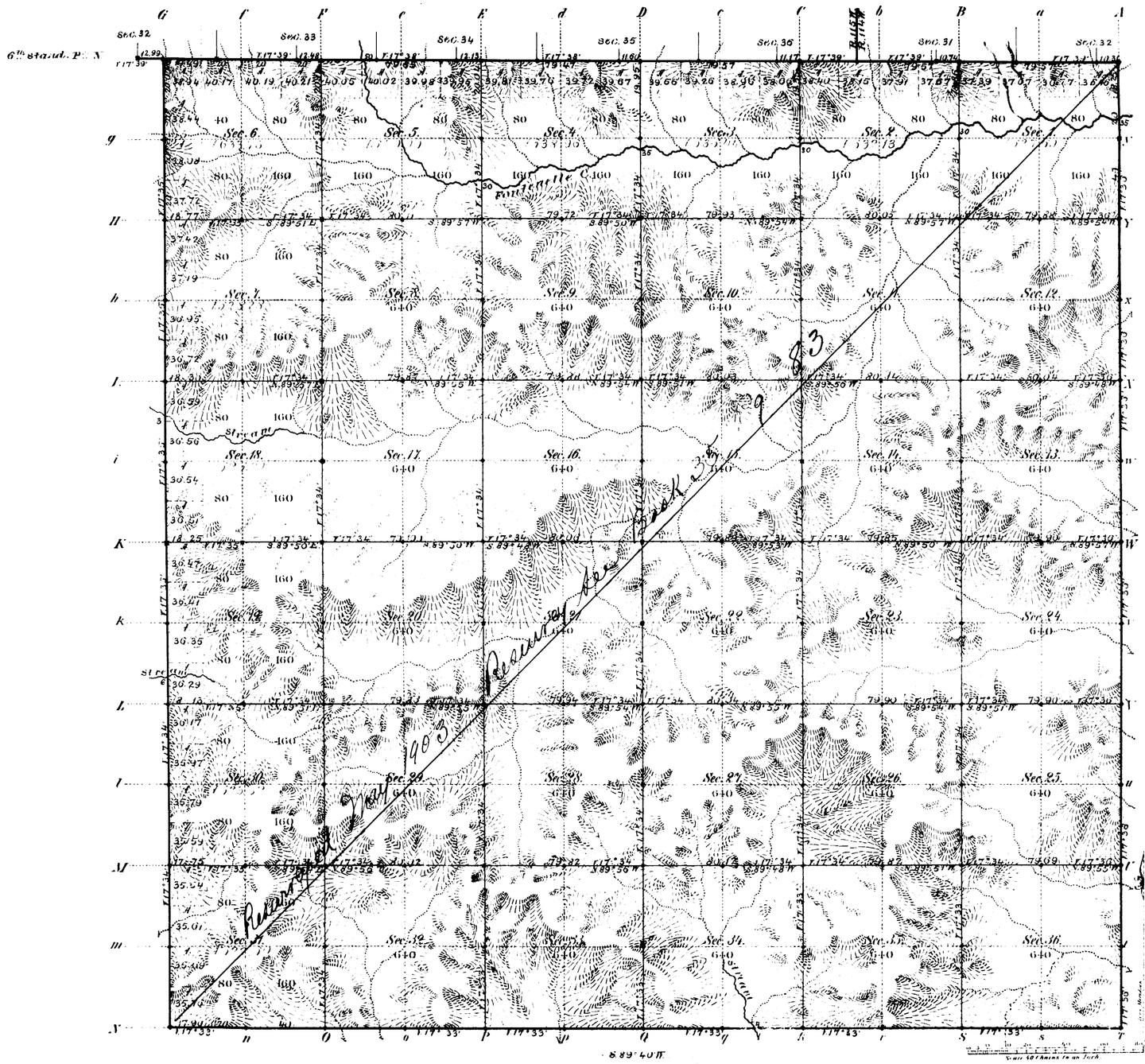

Total number of Acres 22,935.07

Surveys Designated	By Whom Surveyed	Date of Contract	Amount of Surveys Miles	Chs	Lks	When Surveyed	Magnetic Declination
E. & W. Township lines	Wm Coy & Woods	Septbr. 22, 1880.	17	76	22	May 13th to 23, 1881	17° 36' East.
Subdivisions	Holcomb & Woods	January 8, 1881	59	67	87	August 10 to 15, 1881	17° 34' East.
Connections	" "	" "	"	58	12	" "	"
6th Stand. P. N.	James E. Woods	Septb. 20, 1880	5	77	32	March 8, 1881	–

The above Map of Township No. 24 North of Range No. 115 West of the Sixth Principal Meridian Wyoming Territory is strictly conformable to the field notes of the survey thereof on file in this Office, which have been examined and approved.

Surveyor Generals Office.
Cheyenne Wyoming
March 15th 1882

Edw. C. David
Dep. Surv. Gen.l

A. Gast & Co., St. Louis Mo.

720

2898

36

Indexed. 4846

RESURVEY

TOWNSHIP EXTERIORS

Scale: 1 inch ≈ 160 chains.

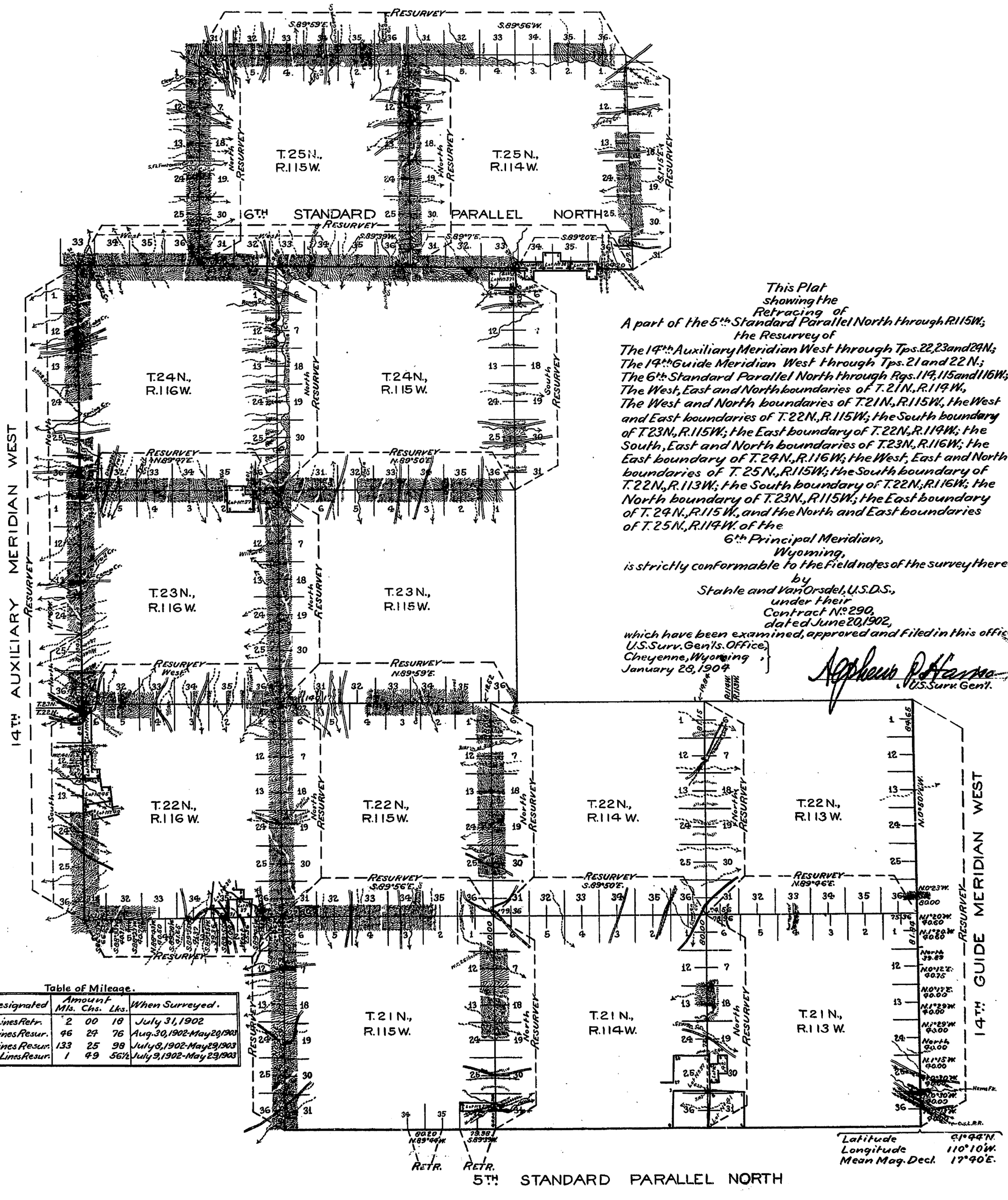

This Plat
showing the
Retracing of
A part of the 5th Standard Parallel North through R.115W.;
the Resurvey of
The 14th Auxiliary Meridian West through Tps. 22, 23 and 24 N.;
The 14th Guide Meridian West through Tps. 21 and 22 N.;
The 6th Standard Parallel North through Rgs. 114, 115 and 116 W.;
The West, East and North boundaries of T. 21 N., R. 114 W.,
The West and North boundaries of T. 21 N., R. 115 W., the West and East boundaries of T. 22 N., R. 115 W.; the South boundary of T. 23 N., R. 115 W.; the East boundary of T. 22 N., R. 114 W.; the South, East and North boundaries of T. 23 N., R. 116 W.; the East boundary of T. 24 N., R. 116 W.; the West, East and North boundaries of T. 25 N., R. 115 W.; the South boundary of T. 22 N., R. 113 W.; the South boundary of T. 22 N., R. 116 W.; the North boundary of T. 23 N., R. 115 W.; the East boundary of T. 24 N., R. 115 W., and the North and East boundaries of T. 25 N., R. 114 W. of the
6th Principal Meridian,
Wyoming,
is strictly conformable to the field notes of the survey thereof
by
Stahle and Van Orsdel, U.S.D.S.,
under their
Contract No. 290,
dated June 20, 1902,
which have been examined, approved and filed in this office.

U.S. Surv. Gen'ls. Office,
Cheyenne, Wyoming,
January 28, 1904

Agpheus P. Harmon
U.S. Surv. Gen'l.

Table of Mileage.

Surveys Designated	Amount Mls.	Chs.	Lks.	When Surveyed.
Standard Lines Retr.	2	00	18	July 31, 1902
Standard Lines Resur.	46	24	76	Aug. 30, 1902-May 29, 1903
Township Lines Resur.	133	25	98	July 9, 1902-May 29, 1903
Connecting Lines Resur.	1	49	56½	July 9, 1902-May 29, 1903

Survey accepted for the Commissioner this Office, G. Rogers, March 9, 1904.

F.H.A.

M.B.P.

Indexed (12)

Accession no. 959

Click Here for Field Notes

Retracement Field Notes

EXTERIOR LINES.

Scale, 3 miles to an inch. Magnetic variat. East.

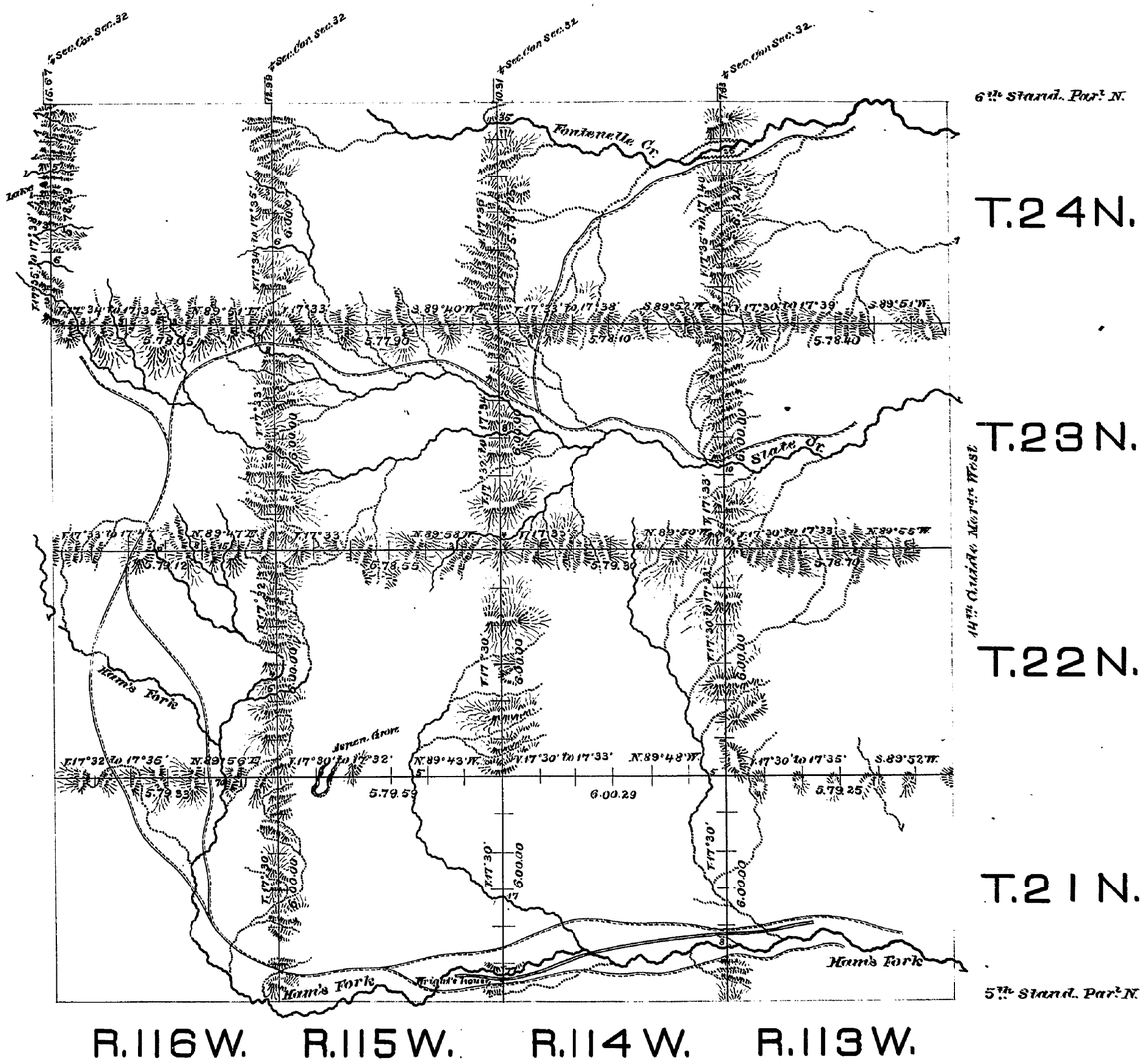

Surveys Designated	By whom surveyed	Date of Contract	Amount of Surveys			When Surveyed
			mls.	chs.	lks.	
Exterior lines	McCoy & Woods	Sept. 22, 1880	149	64	43	May 24 to 23, 1881
Connections	" " "	" " "		46	60	" " "

I hereby certify that the above diagram of the exterior lines of Townships 21, 22, 23 and 24 N. Ranges 113 to 116 West inclusive, 6th Principal Meridian, Wyoming Territory, is strictly conformable to the field notes of the survey thereof on file in this Office, which have been examined and approved.

Surveyor Generals Office,
Cheyenne, Wyo. March 10th 1882.

Edw. C. David
Surveyor General.