Click Here for Field Notes

719

Supplemental Plat No. 2

Resurvey Township No. 25 North, Range No. 120 West of the Sixth Principal Meridian, Wyoming

Accepted Aug. 1, 1917.
G.L.O.

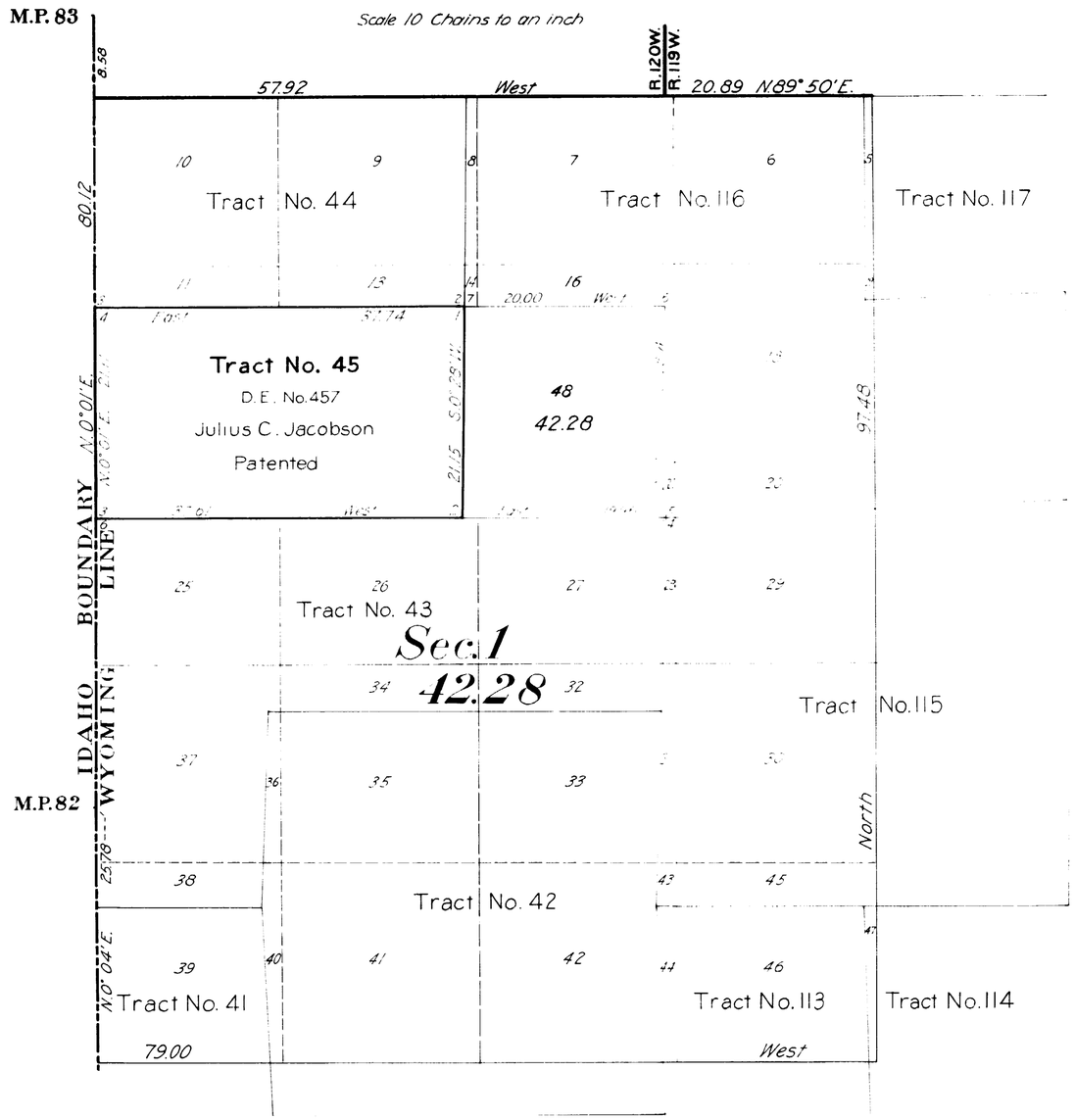

Tract No. 45 represents the survey of patented D.E. No. 457 of Julius C. Jacobson, described as SW¼NE¼, SE¼NW¼ Section 1, on plat of original survey of T. 25 N., R. 120 W. approved September 9, 1881

Tract No. 45 surveyed May 13-16, 1917

This Supplemental Plat of Section 1 of Resurvey Township No. 25 North, Range No. 120 West of the Sixth Principal Meridian, Wyoming, plat approved March 31, 1909, showing segregation of Tract No. 45 and fractional lot created thereby, is prepared in strict conformity with office records and field notes of survey executed by Emil Voigt, U.S. Transitman, under supplemental special instructions, Group No. 46, dated February 19, 1917 and is hereby approved

Office of U.S. Surveyor General,
Cheyenne, Wyoming,
June 20, 1917

Charles L. Decker
Surveyor General

569-C.

Trans. to Evanston
Nov. 20, 1917

25-120

Accession 718

Supplemental Plat

Resurvey Township No. 25 North, Range No. 120 West of the Sixth Principal Meridian, Wyoming

Scale: 20 chains to 1 inch.

Secs 1, 12, 13, 24, 25 & 36

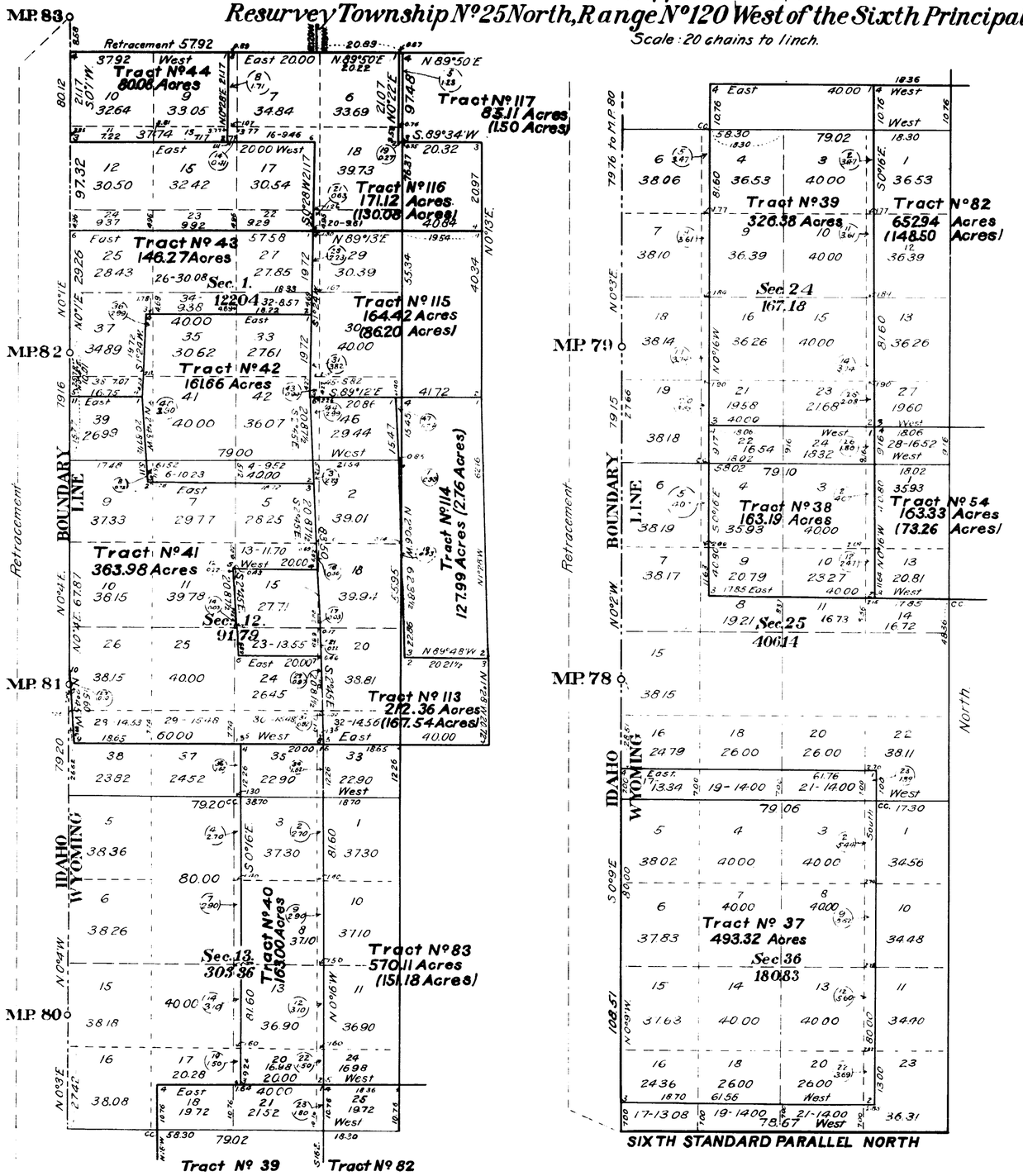

This Supplemental Plat of the Resurvey of Township No. 25 North, Range No. 120 West of the Sixth Principal Meridian, Wyoming is strictly conformable to the field notes of the resurvey thereof on file in this office, which have been examined and approved.

Surveyor General's Office,
Cheyenne, Wyoming,
March 31, 1909

Alphens. J. Hanson
Surv. Gen'l

Resurveys.
Johnson & Jaeckel, D.S.
Contract No. 309, March 27, 1906
Contract No. 321, February 28, 1907

Accepted by Hon. Commissioner in letter E. June, 1909.
Triplicate plat forwarded to Evans Land Office, June 10, 1909.

56-2

25-120

Click Here for Field Notes

Click Here for Field Notes to Private Land Claims

7/7

(4-6754)

Resurvey Township No. 25 North, Range No. 120 West of the Sixth Principal Meridian Wyoming.

See Supp'l. Plat

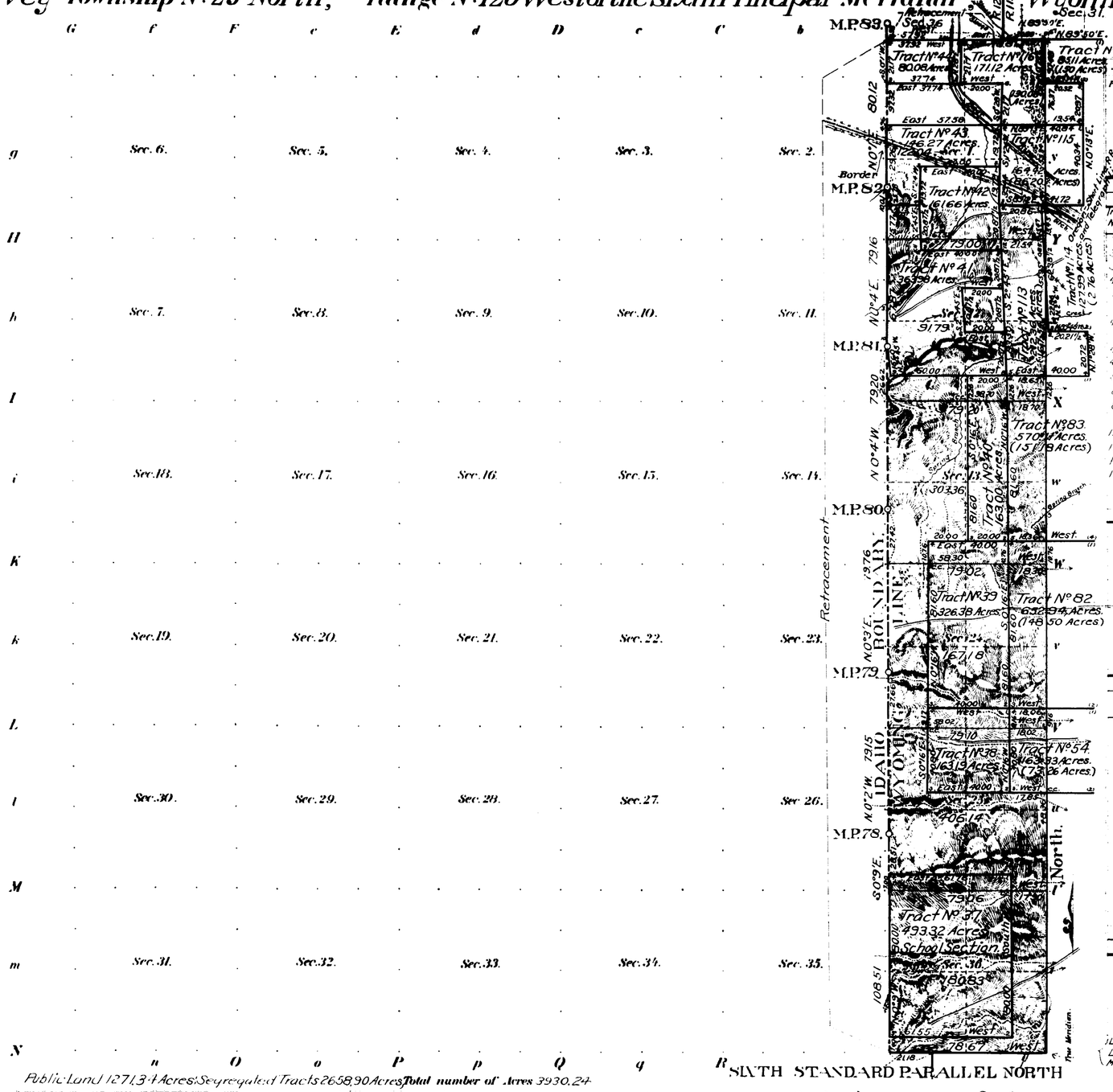

Meanders of

Posts	Courses	Ch. Lks.	Posts	Courses	Ch. Lks.	Posts	Courses	Ch. Lks.

Index to Segregated Tracts. Original Survey

Tract No.	T.	R.	Sec.	Subdivision.	Entry Kind	Entry No.	Entryman.
37	25	120	36	All	S.S.		Wyoming.
38	"	"	25	NE¼	S.L.		
39	"	"	24	E½	S.L.		
40	"	"	13	E½SE¼, E½NE¼	S.L.		
41	"	"	12	E½NW¼, S½NE¼, E½SW¼, N½SE¼	S.L.		
			12	SE¼SE¼			
42	"	"	12	N½NE¼	H.		[illegible]
			1	S½SE¼			
43	"	"	1	N½SE¼, E½SW¼	H.	315	[illegible] Patman
44	"	"	1	Lots 2,3,4, W½SW¼, NW¼	H.	40[illegible]	[illegible]
54	"	119	30	NW¼	S.L.		Wyoming
82	"	"	19	All	S.L.		
83	"	"	18	Lots 1,2,3,4, E½NW¼	S.L.		
			18	E½SW¼	S.L.		
113	"	"	7	SE¼SW¼, Lots 1,2,3,4	S.L.		
114	"	"	7	E½NW¼, NE¼SW¼	H.	230	John M. Sights
115	"	"	6	E½SW¼, Lots 6 & 7	H.	278	L. W. Putman.
116	"	"	6	Lots 4 & 5, SE¼NW¼	H.	2[illegible]	[illegible] R. Richards
		120	1	Lot 1.			

Segregated Tracts.

Number	Areas. Total		In Township	
37	493.32	Acres.	493.32	Acres.
38	163.19	"	163.19	"
39	326.38	"	326.38	"
40	163.00	"	163.00	"
41	363.98	"	363.98	"
42	161.66	"	161.66	"
43	146.27	"	146.27	"
44	80.08	"	80.08	"
54 (25-119)	163.33	"	73.26	"
82 (" ")	652.94	"	148.50	"
83 (" ")	570.11	"	151.18	"
113 (" ")	212.36	"	167.54	"
114 (" ")	127.99	"	2.76	"
115 (" ")	164.42	"	86.20	"
116 (25-120)	171.12	"	130.08	"
117 (25-119)	85.11	"	1.50	"
	Total		2658.90	Acres.

Public Land 1271.34 Acres; Segregated Tracts 2658.90 Acres; Total number of Acres 3930.24

Surveys Designated	By Whom Surveyed	Nº	Date of Contract	Amount of Surveys M	Ch.	Lks.	When Surveyed
Resurvey Land S.							
Township lines	Johnson & Jaeckel	309	March 27, 1906	7	16	15	July 23-Oct. 6, 1907.
Resurvey Subdivisions	"	"	"	4	75	38	October 6-8, 1907.
Connections	"	"	"	3	8	83	"
Segregated Tracts	"		321, February 28, 1907.	19	53	13	October 4-6, 1907.
Retracement North Bdy.	"		309, March 27, 1906.	6	75	24	October 7, 1907.
West Boundary	A. V. Richards.		G.L.O. May 29, 1873.	6	17	32	June 16-17, 1874.
Resurvey North Boundary	Warner & Blout		273, April 15, 1899.	78		81	June 8-Aug. 30, 1899.

SIXTH STANDARD PARALLEL NORTH

Sec. 2 of Resurvey Sec. 1

The above Map of Township No. 25 North of Range No. 120 West of the Sixth Principal Meridian Wyoming is strictly conformable to the field notes of the survey thereof on file in this office, which have been examined and approved.

Surveyor General's Office.
Cheyenne, Wyoming, March 31, 1909.

Sur. Gen.

THE NORRIS PETERS CO. LITHO. WASHINGTON, D. C.

Accepted by Hon. Commissioner in letter of June 1, 1909. Duplicate plat forwarded to Register & Office. June 10, 1909.

25-120

Click Here for Field Notes

716

TOWNSHIP No. 25 NORTH RANGE No. 120 WEST of the 6th Principal MERIDIAN.

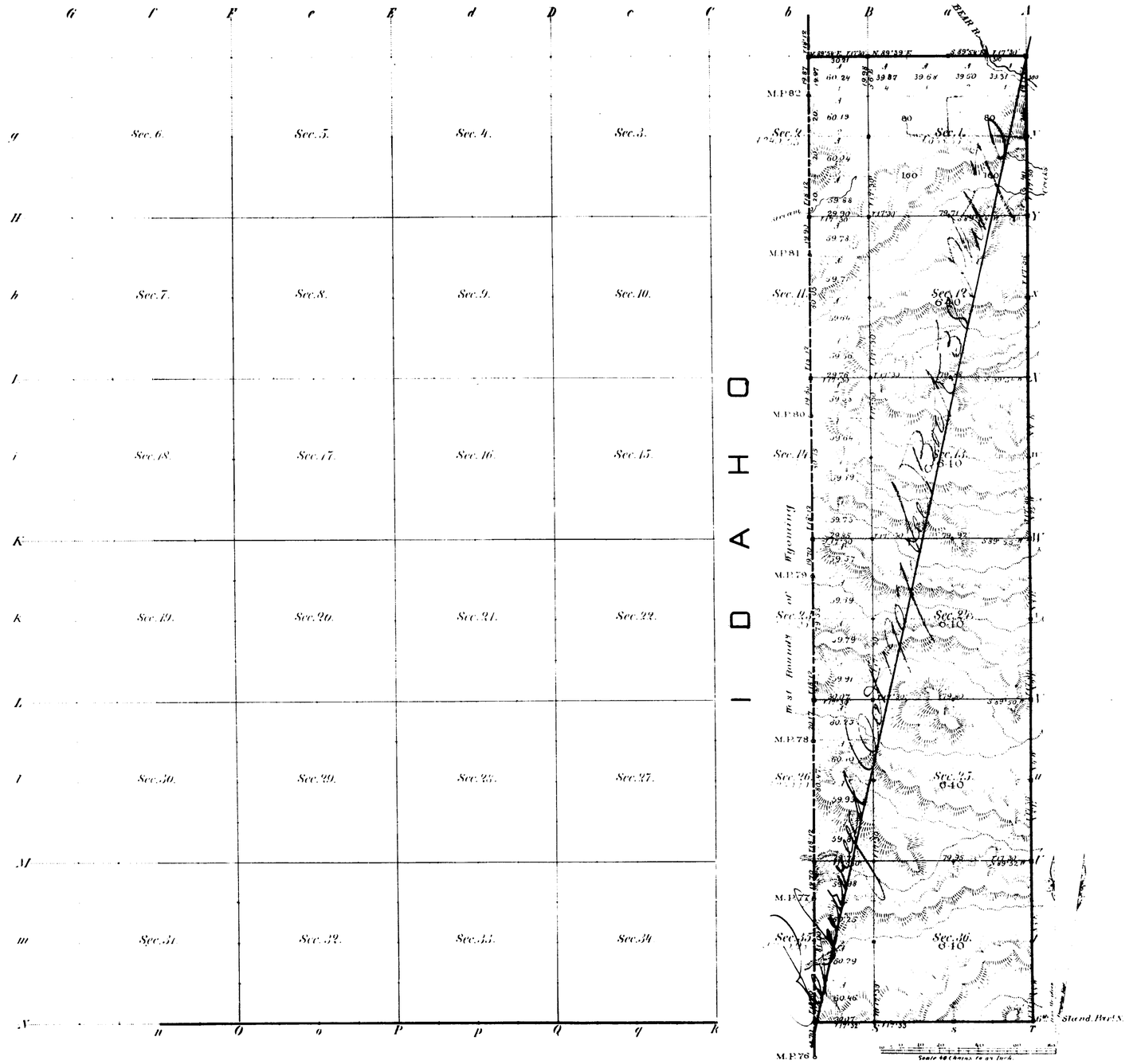

Total number of Acres 5,275.03

Subdivision Designated	By Whom Surveyed	Date of Contract	Amount of Surveys Mi.	Ch.	Lk.	When Surveyed	Magnetic Declin.
N. & E. Township lines	Holcomb & Woods	January 5, 1881	7	29	82	March 1881	17°35' East
Subdivisions	Mc Coy & Woods	Septbr. 22, 1880	12	65	60	May 1881	17°35' "
Connections	" " "	" " "	1	19	52	" "	
6th Stand. Par. N.	James E. Woods	" 20, "	1	30	7	March 1881	
W. Boundry of Wyom.	A. T. Richards	May 29, 1873	6	1	11	June 1874	

The above Map of Township No. 25 North of Range No. 120 West of the 6th Principal Meridian, Wyoming Territory, is strictly conformable to the field notes of the survey thereof on file in this Office which have been examined and approved.

Surveyor General's Office, Edw. C. David Sur. Genl.

Cheyenne, Wyo. Sept. 9th 1881

A. Gast & Co. St. Louis Mo.

38

Indexed

2923

4878

RESURVEY

TOWNSHIP EXTERIORS

Scale: 1 inch to 160 chains



This Plat
of the Retracement of the
West State Line through Townships 22, 23, 24 and 25 North, Range 120 West, and South Boundaries of Township 26 North, Ranges 119 and 120 West, and the Resurvey of the
Fifth Standard Parallel North through Ranges 116, 117, 118, 119 and 120 West
Sixth Standard Parallel North through Ranges 116, 117, 118 119 and 120 West
The East Boundaries of Townships 21, 22, 23 and 24 North Range 119 West, Townships 21, 22, 23 and 24 North, Range 120 West, Township 25 North, Ranges 118, 119 and 120 West
The North Boundaries of Township 21 North, Ranges 119 and 120 West, Township 22 North, Ranges 119 and 120 West, Township 23 North, Ranges 119 and 120 West, Township 25 North, Range 118 West of the Sixth Principal Meridian, Wyoming is strictly comformable to the field notes of the resurvey thereof
by
Johnson and Jaeckel U.S.D.S.
under their
Contract No 309
dated March 27, 1906
which have been examined, approved and filed in this office.
U.S. Surv. Gen'l's Office,
Cheyenne, Wyoming,
March 31, 1909.

Stephen P. Johnson
U.S. Surv. Gen'l.

Table of Mileage

Surveys Designated	Amount Mls.	Chs.	Lks.	When Surveyed
Standard Lines	48	59	57	June 24-July 23, 1907
Township Lines	100	77	19	July 3-October 14, 1907
Connecting Lines	12	71	14	" " "
State Line Retraced	28	60	60	Sept. 14-October 7, 1907
Township Lines Retraced	1	56	32	October 7-22, 1907

Accepted by Com. Commissioner, in letter to, June 1, 1909.

33

2818

TOWNSHIP EXTERIORS

Scale: 1 inch = 160 chains.

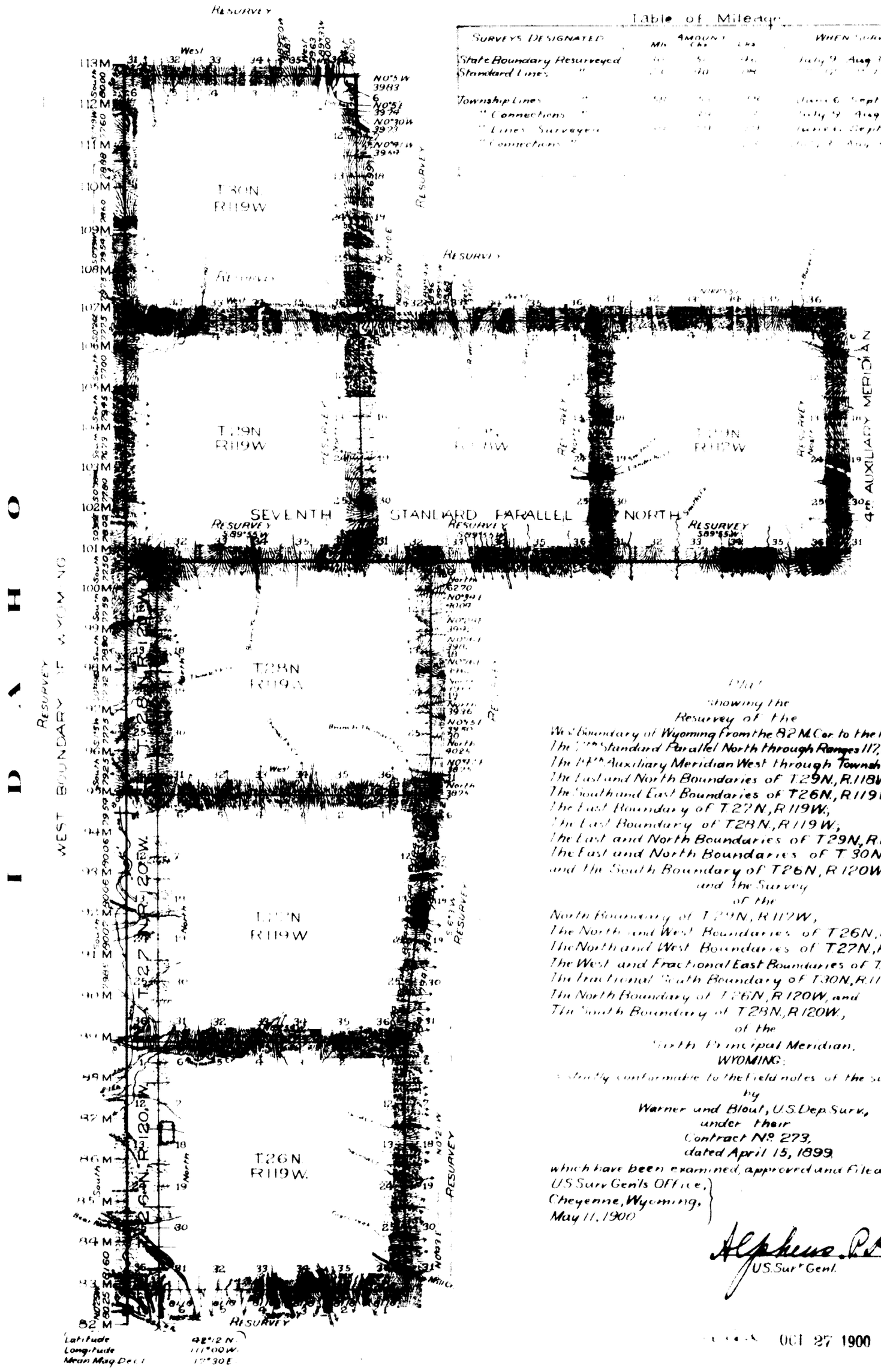

Table of Mileage

Surveys Designated	Amount Mi.	Amount Ch.	Amount Lks.	When Surveyed
State Boundary Resurveyed	[illegible]	[illegible]	[illegible]	July 9 Aug 31, 1899
Standard Lines "	[illegible]	[illegible]	[illegible]	[illegible]
Township Lines "	[illegible]	[illegible]	[illegible]	June 6 Sept 6, 1899
" Connections "	[illegible]	[illegible]	[illegible]	July 9 Aug 31 "
" Lines Surveyed	[illegible]	[illegible]	[illegible]	June 6 Sept [illegible]
" Connections "	[illegible]	[illegible]	[illegible]	[illegible]

Plat
showing the
Resurvey of the
West Boundary of Wyoming from the 82 M. Cor. to the 113 M. Cor.;
The 27th Standard Parallel North through Ranges 117, 118 and 119 W.;
The 4th Auxiliary Meridian West through Township 29 North;
The East and North Boundaries of T. 29 N., R. 118 W.;
The South and East Boundaries of T. 26 N., R. 119 W.;
The East Boundary of T. 27 N., R. 119 W.;
The East Boundary of T. 28 N., R. 119 W.;
The East and North Boundaries of T. 29 N., R. 119 W.;
The East and North Boundaries of T. 30 N., R. 119 W.,
and the South Boundary of T. 26 N., R. 120 W.
and the Survey
of the
North Boundary of T. 29 N., R. 117 W.,
The North and West Boundaries of T. 26 N., R. 119 W.;
The North and West Boundaries of T. 27 N., R. 119 W.;
The West and Fractional East Boundaries of T. 28 N., R. 119 W.,
The Fractional South Boundary of T. 30 N., R. 119 W.,
The North Boundary of T. 26 N., R. 120 W., and
The South Boundary of T. 28 N., R. 120 W.,
of the
Sixth Principal Meridian,
WYOMING;
Strictly conformable to the field notes of the survey thereof
by
Warner and Blout, U.S. Dep. Surv.,
under their
Contract No. 273,
dated April 15, 1899,
which have been examined, approved and filed in this office.

U.S. Surv. Gen'ls Office,
Cheyenne, Wyoming,
May 11, 1900

Alpheus P. Hanson
U.S. Sur. Gen'l.

OCT 27 1900

(11)

Indexed

Click Here for Field Notes

67

839

EXTERIOR LINES

Scale, 3 miles to an inch. *Magnetic Variat. East.*

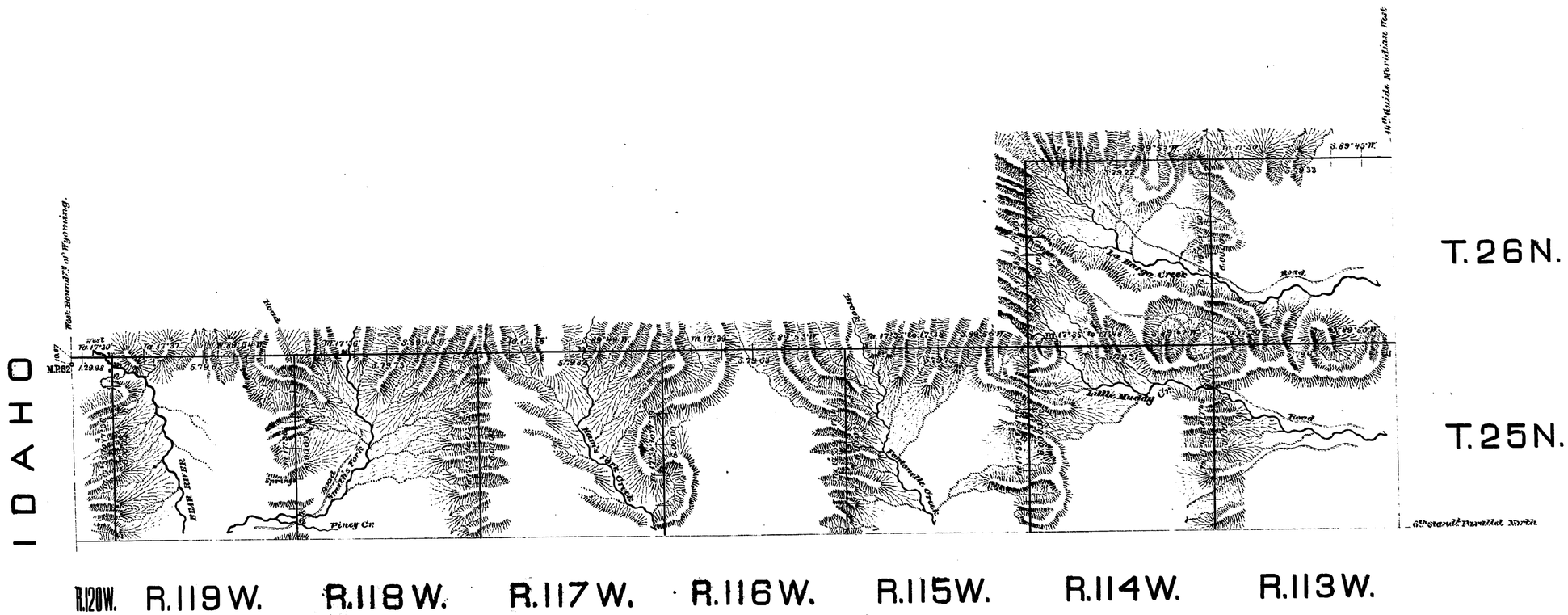

Surveys Designated	By whom surveyed	Date of Contract	Amount of Surveys mls.	chs.	lks.	When surveyed
Exterior lines	Holcomb & Woods	January 8, 1881	109	25	83	Febr. & March 1881
Connections	" " "	" " "		19	87	March 1881

I hereby certify that the above diagram of the exterior lines of Township 25N, Ranges 113W to the West Boundary of Wyoming Territory, Township 26N, Ranges 113 & 114 West of the 6th Principal Meridian, is strictly conformable to the field notes of the survey thereof on file in this Office, which have been examined and approved.

Surveyor General's Office,
Cheyenne, Wyo. Sept. 9th 1881

Edw. C. David
Surveyor General.

625

Click Here for Field Notes

787

6TH STANDARD PARALLEL NORTH.

From the 14th Guide Meridian West, to the West Boundary of Wyom. Territory, between Townships 24 & 25 N., Ranges 113 to 120 inclusive, and West of the 6th Prcl Meridian.

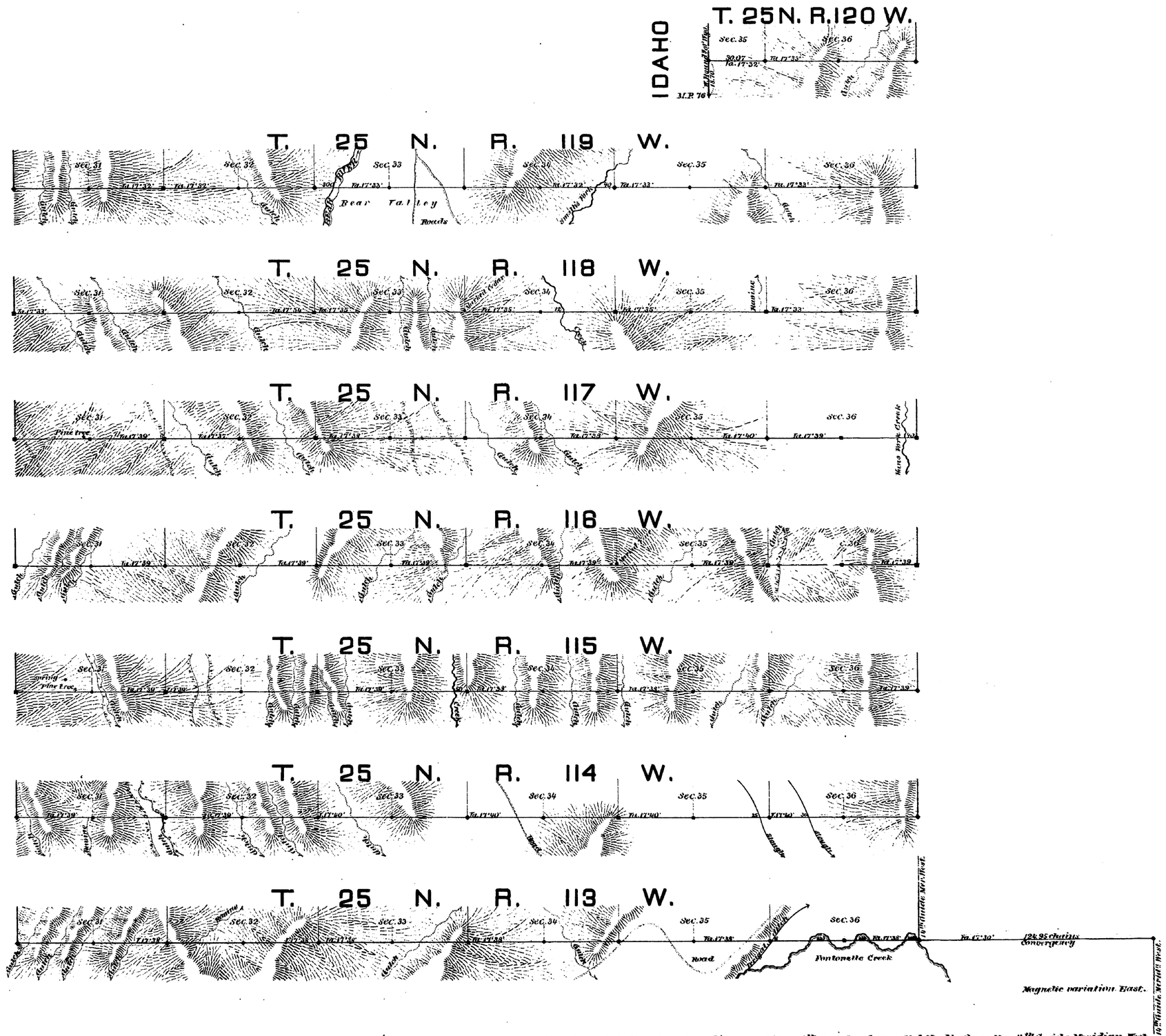

Scale, 40 chains to an inch.

Magnetic variation East.

Surveys Designated	By whom surveyed	Date of Contract	Amount of Surveys mls.	chs.	lks.	When surveyed
6th Standd Parl North	James H. Woods	September 20, 1880	43	30	7	March 1881
Connections	" " "	" " "	0	18	70	" "
Convergency	" " "	" " "	1	44	95	" "

I hereby certify that the above diagram of the 6th Standard Parallel North, from the 14th Guide Meridian West to the West Boundary of Wyoming Territory, between Townships 24 & 25 N., Ranges 113 to 120 W. inclusive, and West of the 6th Principal Meridian, Wyoming Territory, is strictly conformable to the field notes of the survey thereof on file in this Office, which have been examined and approved.

Surveyor General's Office,
Cheyenne, Wyo. June 23rd 1881.

Edw. C. David
Surveyor General.