34.

Click Here for Field Notes

837

(4-6752)

Township No. 26 North, Range No. 113 West of the 6th Principal Meridian

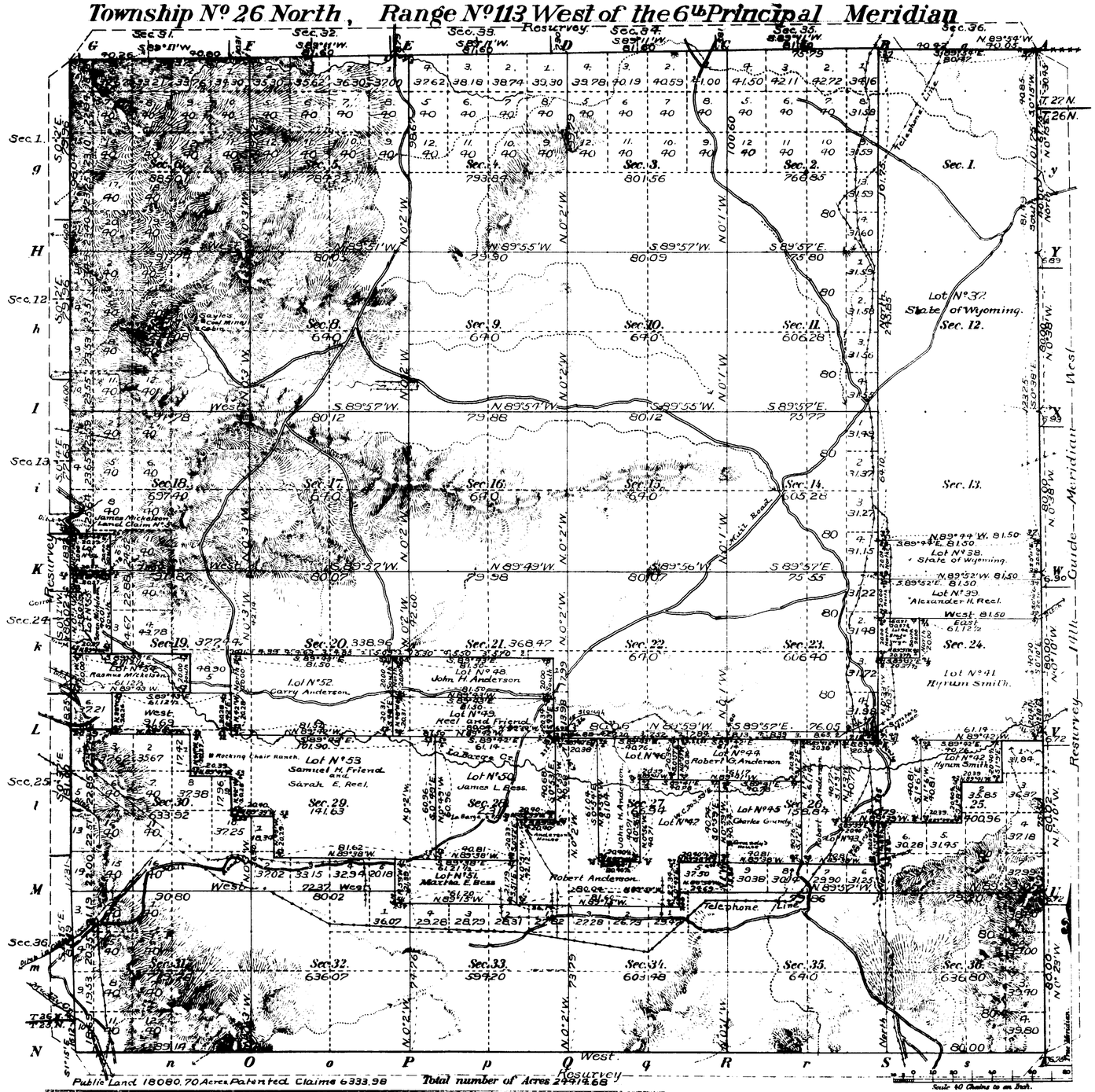

Meanders of								
Posts	Courses	Ch.s Lk.s	Posts	Courses	Ch.s Lk.s	Posts	Courses	Ch.s Lk.s

Lot Numbers	Claimant	Acres
Lot No. 37	State of Wyoming	1980.19
" " 38	State of Wyoming	162.97
" " 39	Alexander H. Reel	163.05
" " 40	State of Wyoming	40.77
" " 41	Hyrum Smith	618.07
" " 42	Hyrum Smith	124.73
" " 43	Robert Anderson	166.20
" " 44	Robert G. Anderson	124.56
" " 45	Charles Grundy	166.20
" " 46	John H. Anderson	166.12
" " 47	Robert Anderson	511.99
" " 48	John H. Anderson	163.00
" " 49	Samuel H. Friend, R.M. Friend & Alexander H. Reel	165.39
" " 50	James L. Bess	331.57
" " 51	Martha E. Bess	131.92
" " 52	Carry Anderson	328.13
" " 53	Samuel H. Friend & Sarah E. Reel	244.63
" " 54	Rasmus Mickelson	122.23
" " 55	Soren Mickelson	81.53
" " 56	James Mickelson	40.73
	Total number of Acres	6333.98

Latitude 42°12' N.
Longitude 110°12' W.
Mean Mag. Decl. 12°55' E.

Surveys Designated	By Whom Surveyed	Date of Contract No.	Amount of Surveys M.	Ch.s	Lk.s	When Surveyed
Resurvey Township lines	Edward F. Stahle	284 May 14, 1901.	24	54	72	May 31-June 7, 1901.
Resurvey Subdivisions	" " "	" " "	50	72	10	June 24-28, 1901.
Resurvey Connections	" " "	" " "	5	14	11	" " "
Bdrs, Patented Claims	" " "	" " "	60	7	46	" 15-22, 1901.

The above Map of Township No. 26 North of Range No. 113 West of the 6th Principal Meridian, Wyoming, is strictly conformable to the field notes of the Resurvey thereof on file in this Office, which have been examined and approved.

Surveyor General's Office. Alpheus P. Hanson
Cheyenne, Wyoming January 4th, 1902. Sur. Gen.

T.&M. Computer
F.A.D. Tops & Lettering

THE NORRIS PETERS CO. LITHO., WASHINGTON, D. C.

Filed
Surveys accepted by the Hon. Commissioner in his letter E. dated March 10, 1902

623-A

26-113

Click Here for Field Notes

836

TOWNSHIP No. 26 NORTH. RANGE No. 113 WEST of the 6th Principal MERIDIAN.

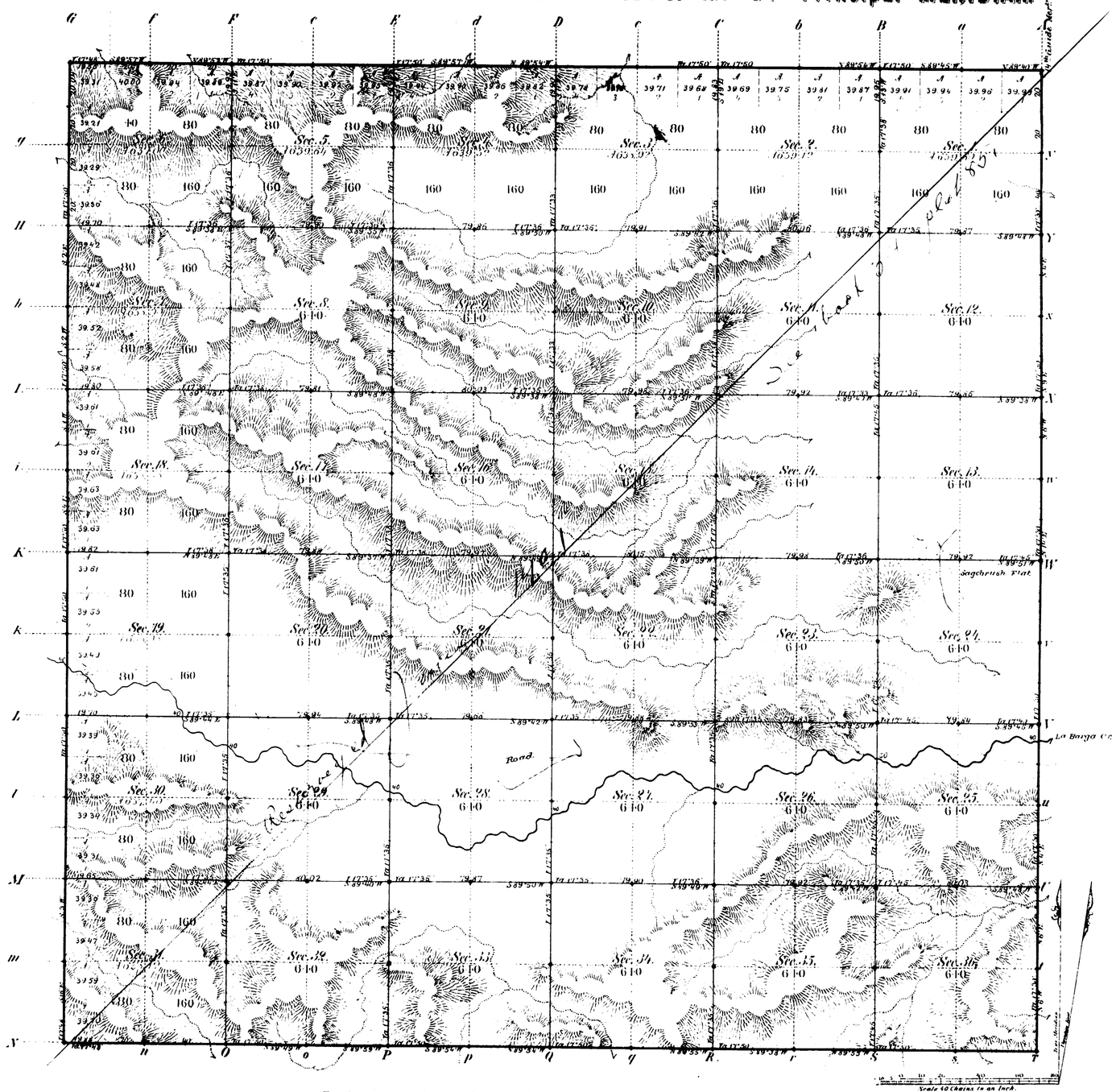

Total number of Acres 23,024.05

Surveys Designated	By Whom Surveyed	Date of Contract	Amount of Surveys Mrs	Chs	Lks	When Surveyed	Magnetic Declination
S.W.r.N. Township lines	Holcomb & Woods	January 5, 1881	17	79	47	February 1881	17°50' East
Subdivisions	Mc Coy & Woods	September 22, 1881	59	76	25	March 1881	17°35' "
Connections							
14th Guide Mer. W.	Holcomb & Woods	January 5, 1881	6	00	00	February 1881	

The above Map of Township No. 26 North of Range No. 113 West of the Sixth Principal Meridian Wyoming Territory is strictly conformable to the field notes of the survey thereof on file in this Office, which have been examined and approved.

Surveyor General's Office,
Cheyenne, Wyoming
Sept. 9th 1881

Edw. C. David
Sur. Genl.

A. Gast & Co.

35 Indexed

7

4799

TOWNSHIP EXTERIORS

Scale: 1 inch ≈ 160 chains.

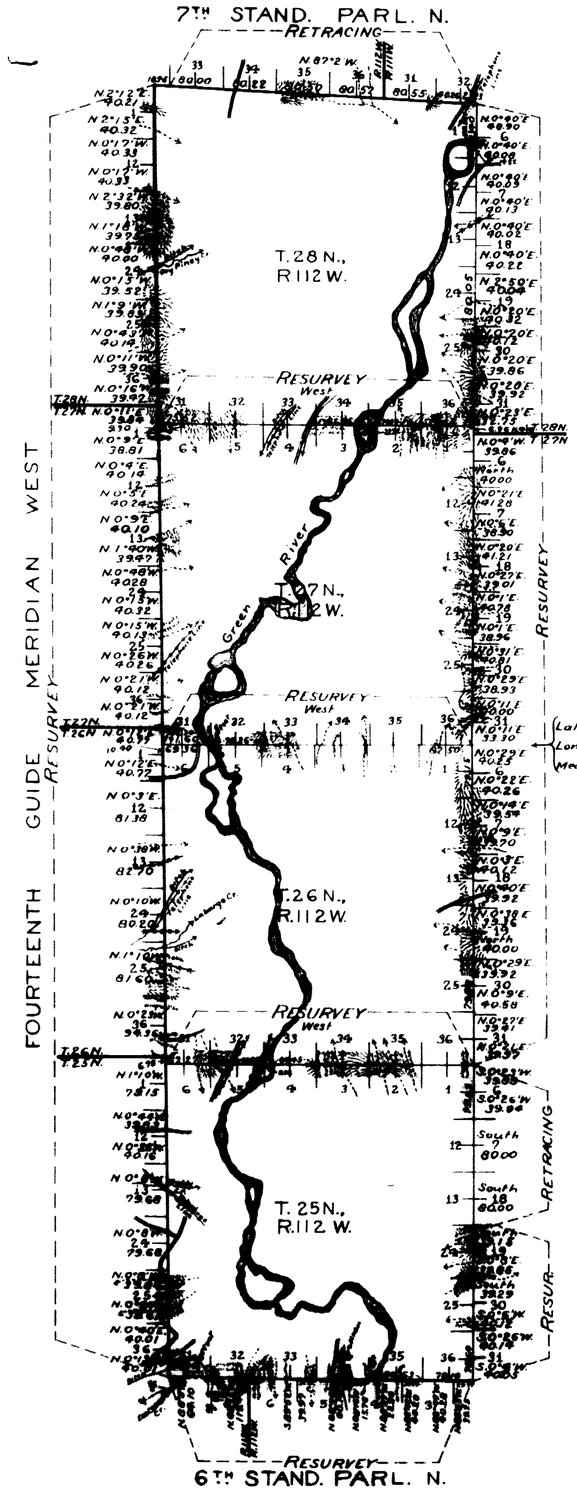

Latitude 42°17'N
Longitude 110° 5'W
Mean Mag. Decl 17°52'E

Table of Mileage

Surveys Designated	Amount Mls	Chs	Lks	When Surveyed
Standard Lines Resur	30	2	38	April 2 16, 1901
" " Retr	5	65	33	" 15, "
Township Lines Resur	38	54	47	Nov 7, 1900 - Apr 14, "
" " Retr	2	29	83	April 1, "
Connections		68	43	Nov 7, 1900 Apr 16, "

This Plat
of the
Resurvey of
The 14th Guide Meridian West through Tps 25, 26, 27 and 28 N.;
The Sixth Standard Parallel North through R. 112 W.;
A part of the East boundary, and the North boundary
of T. 25 N., R. 112 W.;
The East boundary of T. 26 N., R. 112 W.;
The South, East and North boundaries of T. 27 N., R. 112 W.;
and the East boundary of T. 28 N., R. 112 W.;
the Retracing of
The Seventh Standard Parallel North through Rgs. 111 and 112 W.;
and a part of the East boundary of T. 25 N., R. 112 W. of the
6th Principal Meridian,
Wyoming,
is strictly conformable to the field notes of the survey
thereof by
Edward F. Stahle, U.S.D.S.,
under his
Contract No. 283,
dated October 5, 1900,
which have been examined, approved and filed in this office.
U.S. Surv. Gen'l's Office,
Cheyenne, Wyoming,
December 4, 1901

Alpheus P. Hansen
U.S. Surv. Gen'l.

F.M.A.

18M

Survey accepted by the Hon. Commissioner in his letter E dated April 10. 1902.

2868

34

Field Notes

Accession No. 4790

83.

TOWNSHIP EXTERIORS

Scale: 1 inch to 160 chains

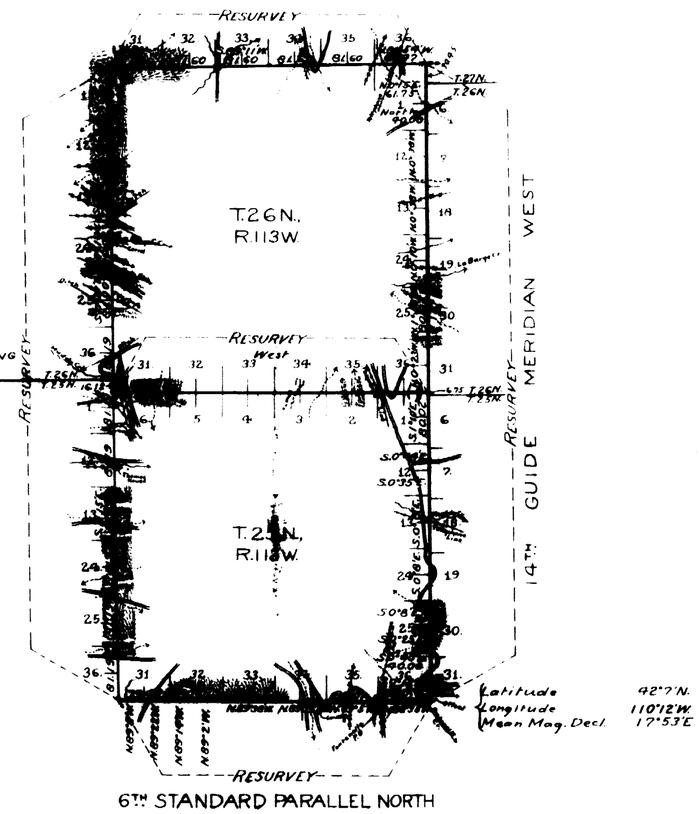

Table of Mileage

Surveys Designated	Amount Mls.	Chs	Lks.	When Surveyed
Standard Lines Resur.	18	22	21	May 30 June 1, 1901
Township " "	24	23	92	June 4 " "
" " Retr.	5	79	44	June 3 " "
Connections		16	12	June 4, "

Latitude 42°7'N.
Longitude 110°12'W.
Mean Mag. Decl. 17°53'E

This Map
of the Resurvey of
The 14th Guide Meridian West through Tps. 25 and 26 N.;
The 6th Standard Parallel North through R. 113 W.;
The East boundary of T. 25 N., R. 114 W., the East boundary
of T. 26 N., R. 114 W.; the North boundary of T. 25 N., R. 113 W.;
and the South boundary of T. 27 N., R. 113 W. of the
6th Principal Meridian,
Wyoming,
is strictly conformable to the Field notes of the resurvey
thereof by
Edward F. Stable, U.S.D.S.,
under his
Contract No. 284,
Dated May 14, 1901,
which have been examined, approved and filed in this office.

U.S. Surv. Gen'l's Office,
Cheyenne, Wyoming,
January 9, 1902

Alphen P. Hanson
U.S. Surv. Gen'l.

2859

FHA

Filed
Surveys accepted by the
Com. Commissioner in his
letter "E" dated March 10, 1902.

MAR 13 1902

Indexed

21

4739

TOWNSHIP EXTERIORS

Scale: 1 inch to 160 chains



Table of Mileage

Lines Designated		Amount Mls	Amount Chs	Amount Lks	When Surveyed
Standard Lines	Resurveyed	6	2	29	April 13, 1899
" "	Retraced	53	20	60	March 30 April 15, 1899
Township "	Resurveyed	5	25	81	April 26 27, "
" "	Retraced	12	[illegible]	56	" 19 [illegible] "
Connection "	Resurveyed		24	46	" 13 [illegible] "
" "	Retraced		18	25	May [illegible] "

This Plat
showing the
Retracing of
The 14th Guide Meridian West through
Tps 21, 22, 23, 25, 26, 27 and 28 North;
The 6th Standard Parallel North in
Rgs 111, 112 and 113 West;
The South Bdry. of T.24N, R.112W.;
and part of the West Bdry of T.24N,
R.113W.;
and the Resurvey of
The 14th Guide Meridian West through
T.24N;
The South and a part of the West
Bdrys of T.24N, R.113W.
of the
6th Principal Meridian
WYOMING
is strictly conformable to the field notes
of the retracing and resurvey thereof
by
Edward F. Stahle, U.S. Dep. Sur.,
under his
Contract No. 271A
dated March 4, 1899
which have been examined, approved
and filed in this office
U.S. Surv. Genl's Office
Cheyenne, Wyoming
Feb. 16th 1900

Alpheus P. Hanson
U.S. Surv. Genl.

Filed Apr. 12 1900
Comm. letter Apr. 7 1900

2813

I.B.M. Computer
F.H.A. Topog. and Lettering

(11)

Indexed

Click Here for Field Notes

67

839

EXTERIOR LINES

Scale, 3 miles to an inch. *Magnetic Variat. East.*

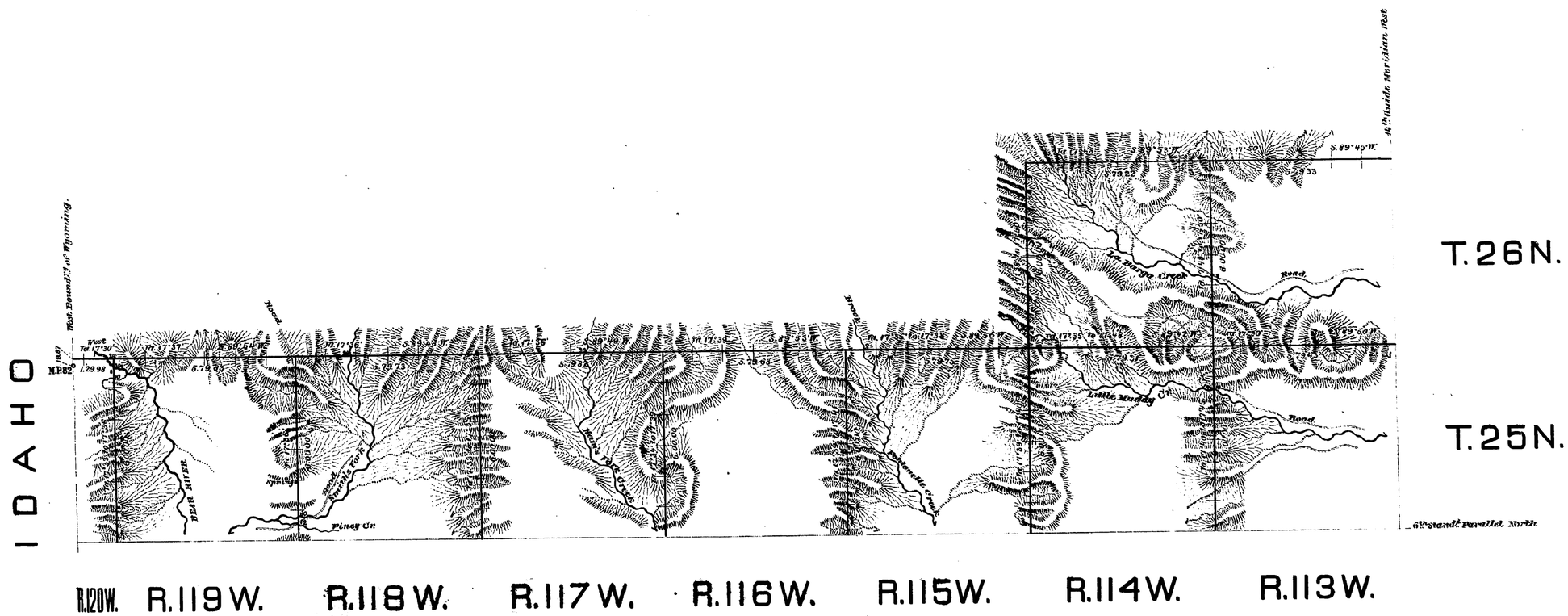

Surveys Designated	By whom surveyed	Date of Contract	Amount of Surveys mls.	chs.	lks.	When surveyed
Exterior lines	Holcomb & Woods	January 8, 1881	109	25	83	Febr. & March 1881
Connections	" " "	" " "		19	87	March 1881

I hereby certify that the above diagram of the exterior lines of Township 25N, Ranges 113W to the West Boundary of Wyoming Territory, Township 26N, Ranges 113 & 114 West of the 6th Principal Meridian, is strictly conformable to the field notes of the survey thereof on file in this Office, which have been examined and approved.

Surveyor General's Office,
Cheyenne, Wyo. Sept. 9th 1881

Edw. C. David
Surveyor General.

625

Click Here for Field Notes

858

14TH GUIDE MERIDIAN WEST.

From the 6th Stand. Par. North to Township 26 N. inclusive, between Ranges 112 and 113 West of the 6th Prin. Meridian

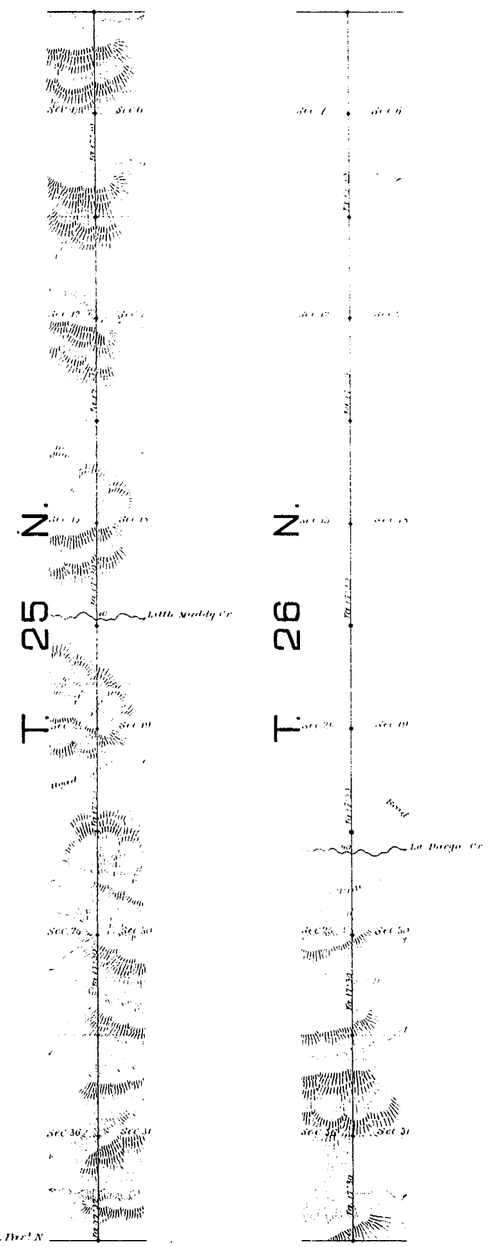

Scale, 40 chains to an inch

Magnetic variation, East.

Surveys Designated	By whom surveyed	Date of Contract	Amount of surveys mls	chs	lks	When surveyed
14th Guide Meridian W	Holcomb & Woods	January 3, 1881	12	00	00	February 1881.

I hereby certify that the above diagram of the 14th Guide Meridian West, from the 6th Stand. Par. N. to Township 26 N. inclusive, between Ranges 112 & 113 West of the 6th Prime Meridian, Wyo Territory, is strictly conformable to the field notes of the same on file in this Office, which have been examined and approved.

Surveyor General's Office,
Cheyenne, Wyo Sept. 9th 1881

Edw. C. David
Surveyor General.