Click Here for Field Notes

6032

ORIGINAL

TOWNSHIP No. 26 NORTH, RANGE No. 118 WEST OF THE SIXTH PRINCIPAL MERIDIAN, WYOMING

INDEPENDENT RESURVEY WITH TRACT SEGREGATIONS



INDEX TO SEGREGATED TRACTS

Tract		Original Survey			
No.	Entry and Status	T.	R.	Sec.	Subdivisions
37	Evanston 0847 D. L. E. John H. Lynch Patented	26 26	118 118	4 4	Lots 3 and 4, S½NW¼, SW¼
38	Evanston 03875 S. S. State of Wyoming Approved	26 26	118 118	6 6	Lots 3, 4, 5, 6 and 7, SE¼NW¼, E½SW¼
39	Evanston 03875 S. S. State of Wyoming Approved	26 26	118 118	7 7	Lots 1, 2, 3 and 4, E½W½
40	Evanston 03875 S. S. State of Wyoming Approved	26	118	18	Lot 2, E½NW¼
41	Evanston 01768 S. A. H. Timothy Kinney Patented	26	118	18	Lot 1
42	Evanston 02009 S. A. H. G. K. Murdock Patented	26	118	19	Lot 2, SE¼NW¼
43	Evanston List 1 S. S. State of Wyoming Approved	26	118	30	All
44	Evanston 0689 S. S. State of Wyoming Approved	26 26	118 118	31 31	Lots 1 and 2, E½, E½NW¼
45	Evanston 04270 S. S. State of Wyoming Approved	26 26	118 118		Lots 3 and 4 E½SW¼

All tract segregations shown hereon and all other claims shown to conform to the lines of the resurvey whether by the original or new legal subdivisions, represent the position and form of said tracts under the original description as referred to the original survey located as such on on the ground according to the best available evidence of their true position

Resurvey authorized by Commissioner's letter "E" dated March 11, 1931

Coal is presumed to underlie portions of township

LINES DESIGNATED	BY WHOM SURVEYED	GROUP No.	GROUP DATE	MILEAGE MLS.	MILEAGE CHS.	WHEN SURVEYED BEGUN	WHEN SURVEYED COMPLETED
Exterior	E. Voigt and L. M. Petersen	118	April 30, 1931	19	65.18	May 17, 1932	July 16, 1932
Subdivisional	" "	"	" " "	59	54.94	" "	" "
Tract	" "	"	" " "	12	17.58	" "	" "
Connecting	" "	"	" " "	1	15.74	" "	" "
S. Boundary	Hans D. Voigt	46				Oct. 13, 1917	July 5, 1918

Office of U. S. Supervisor of Surveys
Denver, Colorado, August 23, 1934
The above plat of Township No. 26 North, Range No. 118 West of the Sixth Principal Meridian, Wyoming, is strictly conformable to the field notes of the resurvey thereof which have been examined and approved

Franklin Johnson
U. S. Supervisor of Surveys

DEPARTMENT OF THE INTERIOR
GENERAL LAND OFFICE
Washington, D. C., February 19, 1935.
The resurvey represented by this plat having been correctly executed in accordance with the requirements of law and the regulations of this office is hereby accepted.

Antoinette Funk
Assistant Commissioner

1889-A

Transmitted to Evanston L.O. July 26 1935

RWS

26-118

(24) accession no. 2910

Click Here for Field Notes

1.9

TOWNSHIP No 26 NORTH, RANGE No 118 WEST of the 6th Principal MERIDIAN.

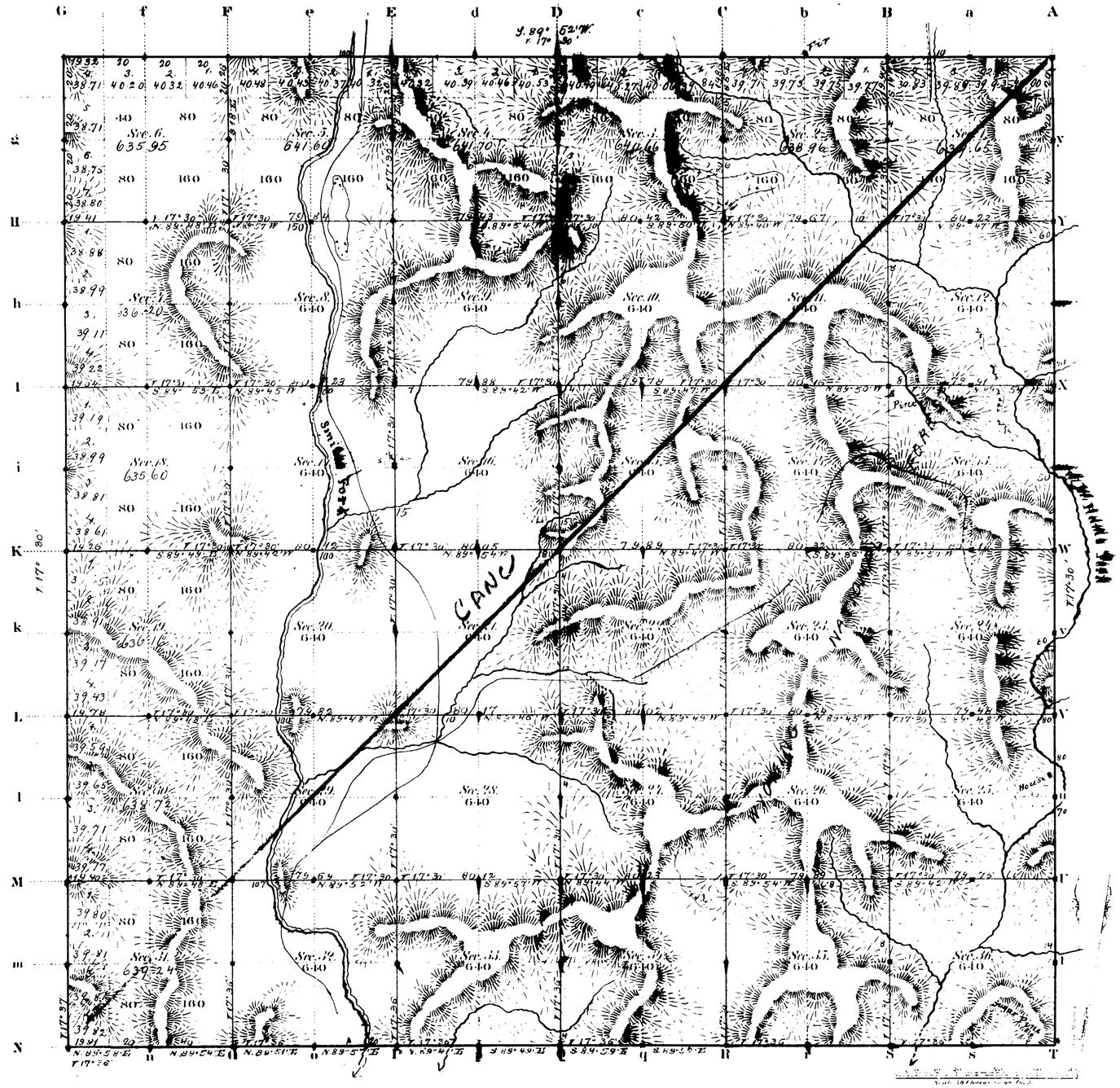

Total number of Acres. 23024.44

Surveys Designated	By Whom Surveyed	Date of Contract	Amount of Surveys Mi.	Ch.	Lk.	When Surveyed	Magnetic Declination
E.W. & N. Township lines	M. F. Kelly	May 29, 1883	17	79	32	June 25, 28, 30, 1883	17° 30' East
Subdivisions	" "	"	59	78	46	July 11 18, 1883	17° 30' " "
Connections							
S. Township L.	Holcomb & Woods	Jan. 8, 1881	5	79	91	March 7, 1881	

The above Map of Township No 26 North Range No 118 West of the Sixth Principal Meridian Wyoming Territory is strictly conformable to the field notes of the survey thereof on file in this Office, which have been examined and approved

Surveyor General's Office,
Cheyenne Wyoming
December 29th 1883

Edw. C. Dwyer
Surv. Gen.

1889

26-118

(24)
Index of 2916

Click Here for Field Notes

55

EXTERIOR LINES.

Scale 3 miles to 1 inch. Magnetic Variation E.

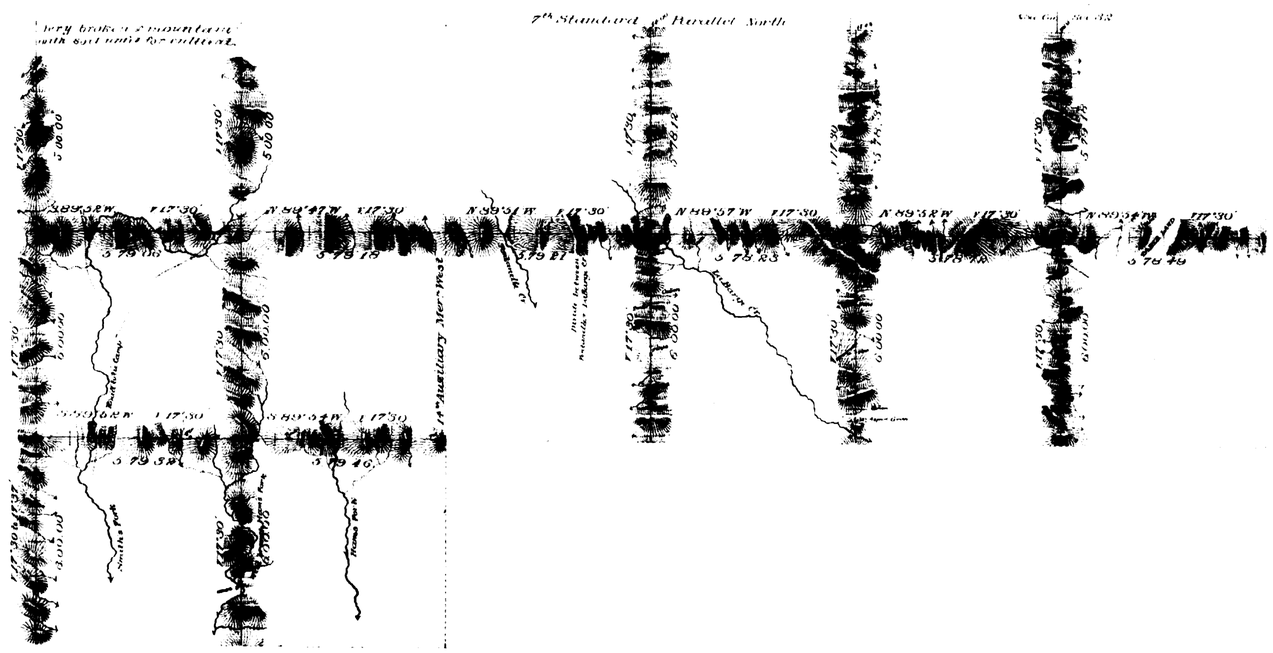

Surveys Designated	By Whom Surveyed	Date of Contract	Amount of Surveys			When Surveyed
			mi	ch	lk	
Exterior lines	M. F. Reilly	May 29th 1883	117	67	31	June 16-Oct. 16, 1883
Connections	" " "	" " "		35	11	" " "

I hereby certify that the above diagram of the Exterior lines of Townships 26 N., Ranges 117 & 118 W. and Townships 27 & 28 N., Ranges 113, 114, 115, 116, 117 & 118 W., of the 6th P.M. Wyoming Territory, is strictly conformable to the field notes of the survey thereof on file in this Office, which have been examined and approved.
Surveyor General's Office.
Cheyenne, Wyoming December 29th 1883 } Edw. C. Lawrence Surv. Genl.

1895