4747

Original
Survey accepted
July 28, 1920

Supplemental Plat No 2

Township No 26 North Range No 119 West of the Sixth Principal Meridian Wyoming

Scale 1 Inch = 10 Chains

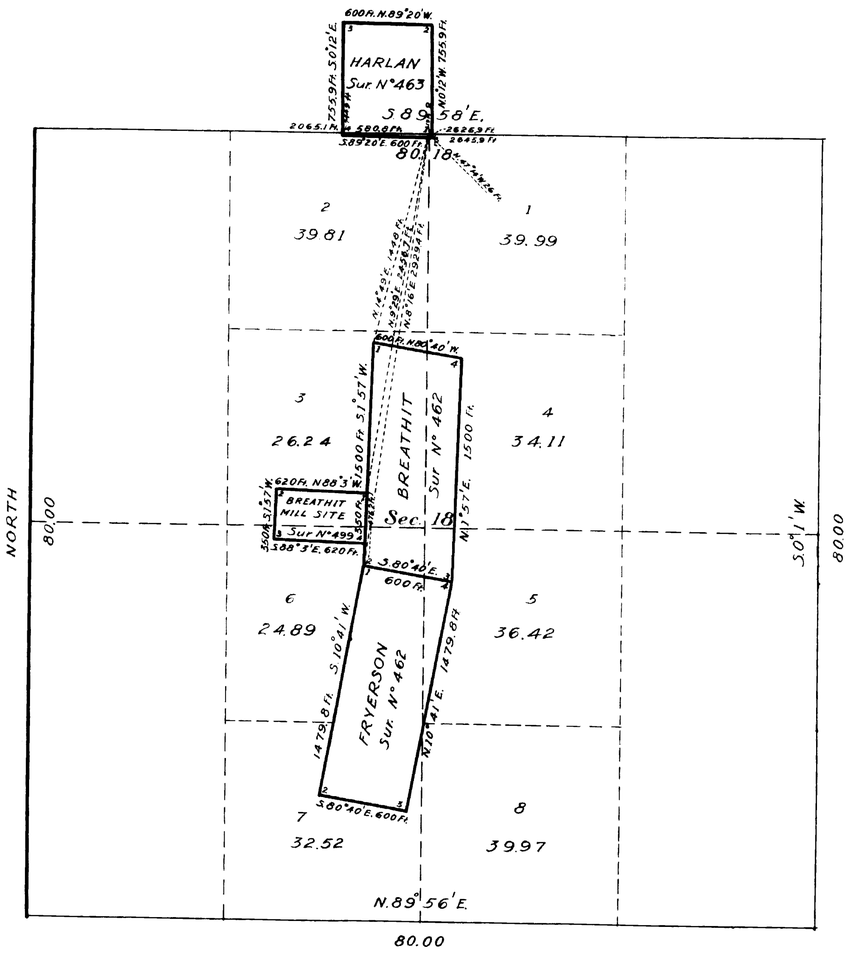

This Supplemental Plat No. 2, T. 26 N., R. 119 W., 6th P.M., survey and plat approved May 11, 1900, is prepared in accordance with directions given in Commissioner's letter "H", Evanston [illegible], dated August 2[illegible], 1919, for the purpose of showing fractional lots created in Sec. 18, by the invasion of patented Mineral Surveys Nos. [illegible], [illegible], and [illegible], and is hereby approved.

U. S. Surveyor General's Office,
Cheyenne, Wyoming, November 1[illegible], 1919.

Charles L. Decker
Surveyor General.

2819-B

26-119

Trans. to Evanston
[illegible] Aug. 2, 1920

Supplemental Plat

Township N° 26 North, Range N° 119 West of the Sixth Principal Meridian, Wyoming

Scale: 1 Inch - 10 Chains - 660 feet

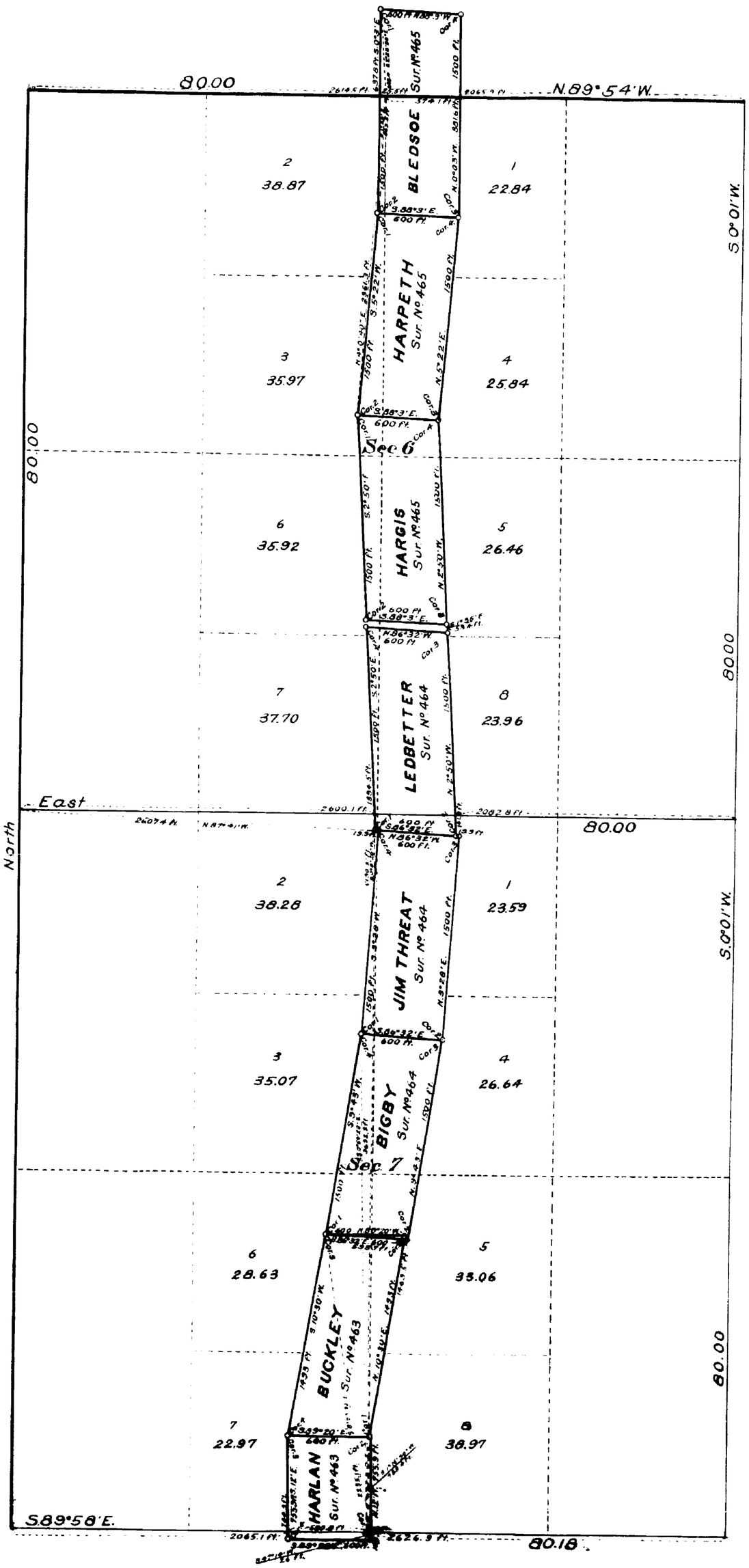

This Supplemental Plat of Sections 6 and 7 Township 26 North, Range 119 West of the Sixth Principal Meridian, Wyoming, is prepared in accordance with Commissioner's Letter "N" dated March 10. 1916. and is hereby approved.
U.S. Surveyor General's Office
Cheyenne, Wyoming
March 25, 1916

Charles L. Keeler
Surveyor General

26 - 119

Accepted by Comm
April 1, 1916.
Trans to Evanston Apr 17 1916

2819 H

4746

Click Here for Field Notes

470

Township Nº 26 North Range Nº 119 West of The 6th Principal Meridian

G f F e E d D c C b B a A

Latitude 42°11' N
Longitude 111° W
Mean mag. decl. 17°30' E

g H h I i K k L l M m N

NORTH

y Y x X w W v V u U t

O P p Q q R r S T

Total number of Acres 23125.54

Meanders of								
Posts	Courses	Chs. Lks.	Posts	Courses	Chs. Lks.	Posts	Courses	Chs. Lks.

Surveys Designated	By Whom Surveyed	Date of Contract No.	Amount of Surveys M.	Chs.	Lks.	When Surveyed
Resurvey of E. and S. Township lines	Harner & Blout	273 April 15th 1899	12	07	08	June 6 to 13 1899
Subdivisions	" "	" " "	60	15	20	.13 July 1 ..
N and W Township lines	" "	" " "	12	06	53	June 6 to 10
E. boundary	M F Reilly	214 May 29th 1883	6	00	00	June 27th 1883
S. boundary	Charles Holcomb	118 Jan. 8th 1881	5	79	63	March 8 1881

The above Map of Township No. 26 North of Range No. 119 West of The 6th Principal Meridian, in Wyoming is strictly conformable to the field notes of the survey thereof on file in this Office, which have been examined and approved.

Surveyor General's Office.
Cheyenne Wyoming May 11 1900

Alpheus P. Hanson
Sur. Gen.

Rec'd OCT 27 1900

Comm. letter Oct. 24 - 1900

2819

THE NORRIS PETERS CO. LITHO. WASHINGTON, D. C.

26 - 119

2923

38 Indexed

4878

RESURVEY

TOWNSHIP EXTERIORS

Scale: 1 inch to 160 chains

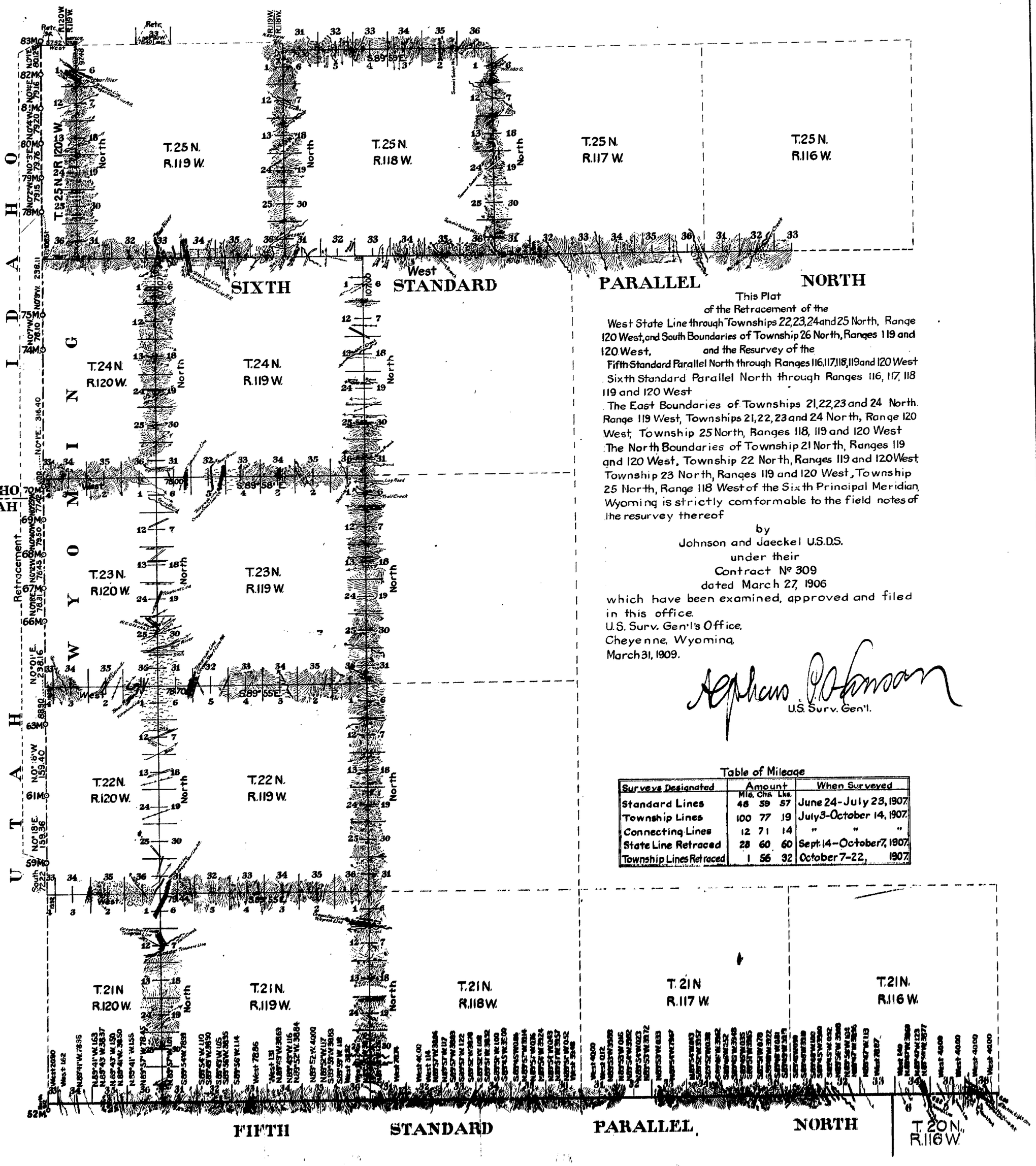

This Plat
of the Retracement of the
West State Line through Townships 22, 23, 24 and 25 North, Range 120 West, and South Boundaries of Township 26 North, Ranges 119 and 120 West, and the Resurvey of the
Fifth Standard Parallel North through Ranges 116, 117, 118, 119 and 120 West
Sixth Standard Parallel North through Ranges 116, 117, 118 119 and 120 West
The East Boundaries of Townships 21, 22, 23 and 24 North Range 119 West, Townships 21, 22, 23 and 24 North, Range 120 West, Township 25 North, Ranges 118, 119 and 120 West
The North Boundaries of Township 21 North, Ranges 119 and 120 West, Township 22 North, Ranges 119 and 120 West Township 23 North, Ranges 119 and 120 West, Township 25 North, Range 118 West of the Sixth Principal Meridian, Wyoming is strictly conformable to the field notes of the resurvey thereof

by
Johnson and Jaeckel U.S.D.S.
under their
Contract Nº 309
dated March 27, 1906
which have been examined, approved and filed in this office.
U.S. Surv. Gen'l's Office,
Cheyenne, Wyoming,
March 31, 1909.

Stephen P. Johnson
U.S. Surv. Gen'l.

Table of Mileage

Surveys Designated	Amount Mls.	Chs.	Lks.	When Surveyed
Standard Lines	48	59	57	June 24-July 23, 1907.
Township Lines	100	77	19	July 3-October 14, 1907.
Connecting Lines	12	71	14	" " "
State Line Retraced	28	60	60	Sept. 14-October 7, 1907.
Township Lines Retraced	1	56	32	October 7-22, 1907.

Accepted by Gen'l Land Office, in letter E, June 1, 1909.

33

2818

TOWNSHIP EXTERIORS

Scale: 1 inch = 160 chains.

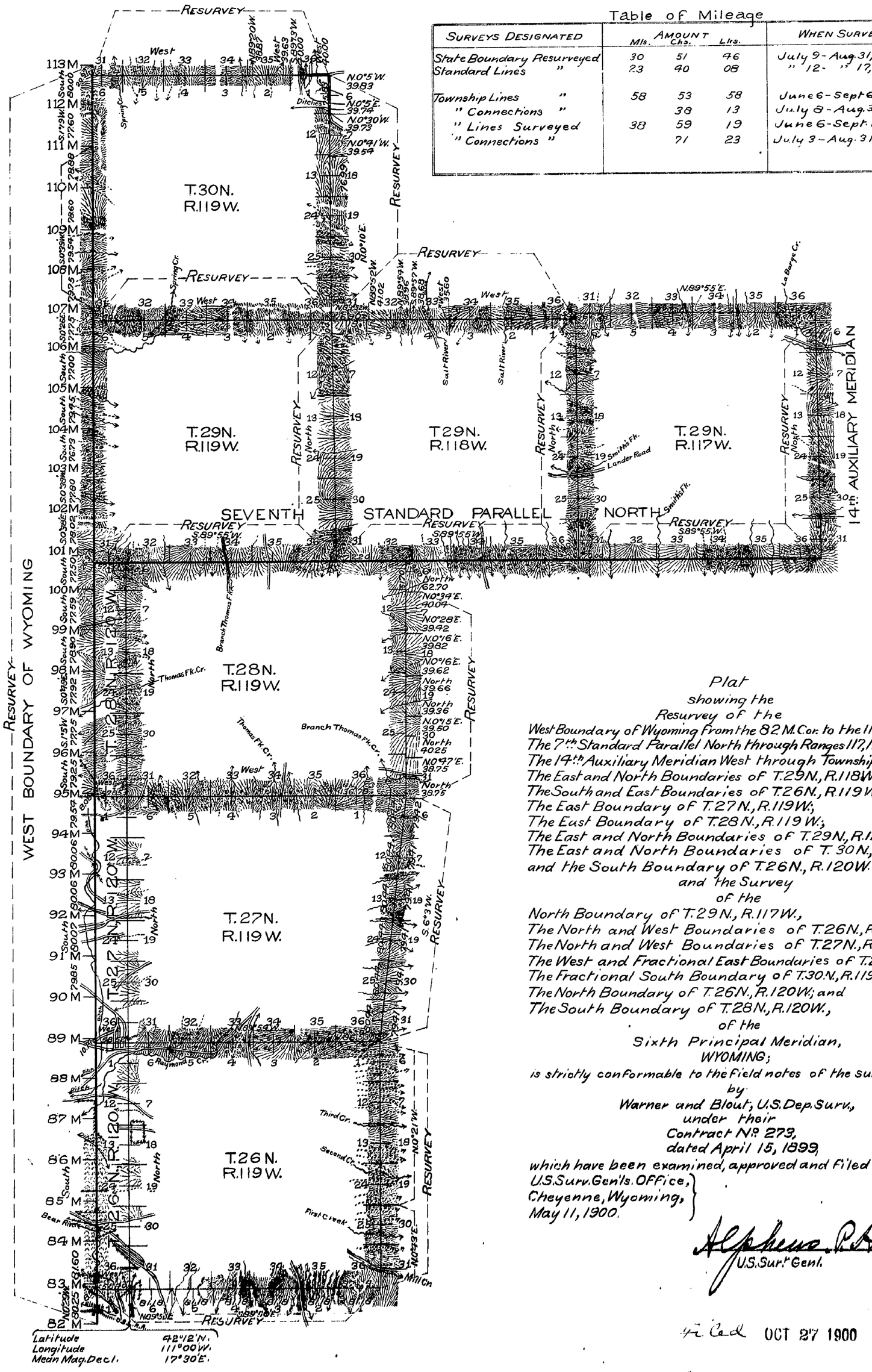

Table of Mileage

Surveys Designated	Amount Mls.	Chs.	Lks.	When Surveyed
State Boundary Resurveyed	30	51	46	July 9 - Aug. 31, 1899
Standard Lines "	23	40	08	" 12 - " 17, "
Township Lines "	58	53	58	June 6 - Sept 6, 1899
" Connections "		38	13	July 8 - Aug. 31, "
" Lines Surveyed	38	59	19	June 6 - Sept. 1, "
" Connections "		71	23	July 3 - Aug. 31, "

Plat
showing the
Resurvey of the
West Boundary of Wyoming from the 82 M. Cor. to the 113 M. Cor.;
The 7th Standard Parallel North through Ranges 117, 118 and 119 W.;
The 14th Auxiliary Meridian West through Township 29 North;
The East and North Boundaries of T. 29 N., R. 118 W.;
The South and East Boundaries of T. 26 N., R. 119 W.;
The East Boundary of T. 27 N., R. 119 W.;
The East Boundary of T. 28 N., R. 119 W.;
The East and North Boundaries of T. 29 N., R. 119 W.;
The East and North Boundaries of T. 30 N., R. 119 W.,
and the South Boundary of T. 26 N., R. 120 W.
and the Survey
of the
North Boundary of T. 29 N., R. 117 W.,
The North and West Boundaries of T. 26 N., R. 119 W.;
The North and West Boundaries of T. 27 N., R. 119 W.;
The West and Fractional East Bounduries of T. 28 N., R. 119 W.;
The Fractional South Boundary of T. 30 N., R. 119 W.;
The North Boundary of T. 26 N., R. 120 W.; and
The South Boundary of T. 28 N., R. 120 W.,
of the
Sixth Principal Meridian,
WYOMING;
is strictly conformable to the field notes of the survey thereof
by
Warner and Blout, U.S. Dep. Surv.,
under their
Contract No. 273,
dated April 15, 1899,
which have been examined, approved and filed in this office.

U.S. Surv. Gen'ls. Office,
Cheyenne, Wyoming,
May 11, 1900.

Alpheus P. Hansen
U.S. Sur.r Gen.l

4 Cards OCT 27 1900

Comm. to Act. Oct 24, 1900

F.M.A. Topey & Lettering.

34

32

5891

(4-675)

Deposited by Claimant 60.00
Cost of Office Work 20.11
Amount to be Refunded 39.89

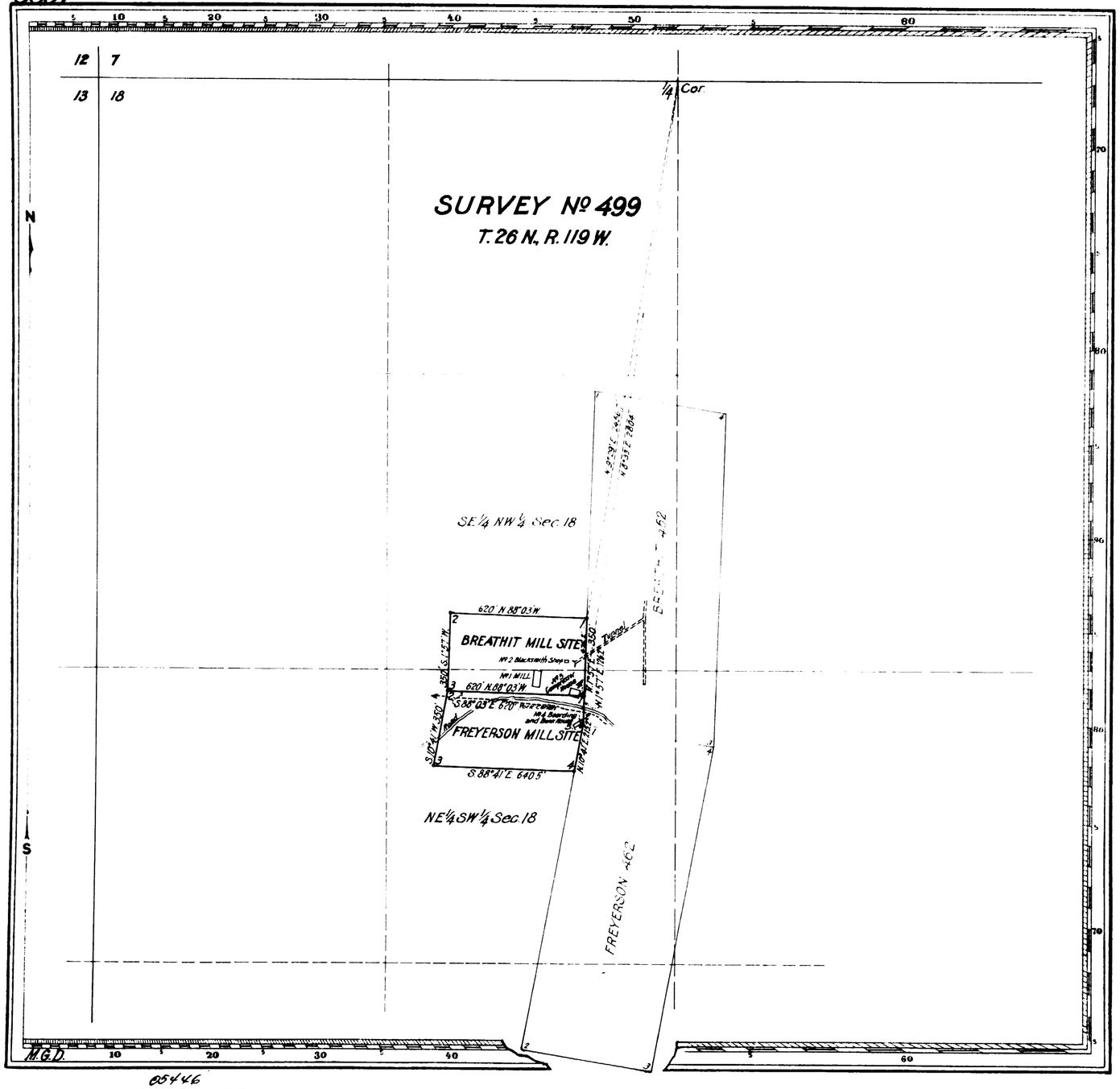

Claim Located Feb. 7, 1913

Mineral Survey Nº 499

Lot Nº

Evanston Land District.

PLAT

OF THE CLAIM OF

UNITED STATES PHOSPHATE COMPANY

KNOWN AS THE

BREATHIT AND FRYERSON MILL SITES

IN UNORGANIZED MINING DISTRICT,
LINCOLN COUNTY, WYOMING
Containing an Area of 9.980 Acres
Scale of 400 feet to the inch
Variation 18° 00' E.
SURVEYED JUNE 30 - JULY 2, 1915 BY
JOB H. WINWOOD
U.S. Deputy Mineral Surveyor.

The Original Field Notes of the Survey of the Mining Claim of
UNITED STATES PHOSPHATE COMPANY
known as the

BREATHIT AND FRYERSON MILL SITES

from which this plat has been made under my direction, have been examined and approved, and are on file in this office; and I hereby certify that they furnish such an accurate description of said Mining Claim as will, if incorporated into a patent, serve fully to identify the premises, and that such reference is made therein to natural objects or permanent monuments as will perpetuate and fix the locus thereof.

I further certify that Five Hundred Dollars worth of labor has been expended (on account of said claim) or improvements made upon said Mining Claim by claimant or its grantors, (for the benefit of each location) and that said improvements consist of 1 Reduction Mill, 1 Blacksmith Shop, 1 Compressor House, 1 Boarding and Bunk House, and 1 Main Tunnel

that the location of said improvements is correctly shown upon this plat, and that no portion of said labor or improvements has been included in the estimate of expenditures upon any other claim.

And I further certify that this is a correct plat of said Mining Claim made in conformity with said original field notes of the survey thereof, and the same is hereby approved.

U.S. Surveyor General's Office: Harold L. Beckett
Cheyenne, Wyoming U.S. Surveyor General for
October 5, 1915 Wyoming

499

05446
ENT. NO. NOTES
725067
PAT. NO. Jan 12, 1920
S. P.

5852

(4-675)

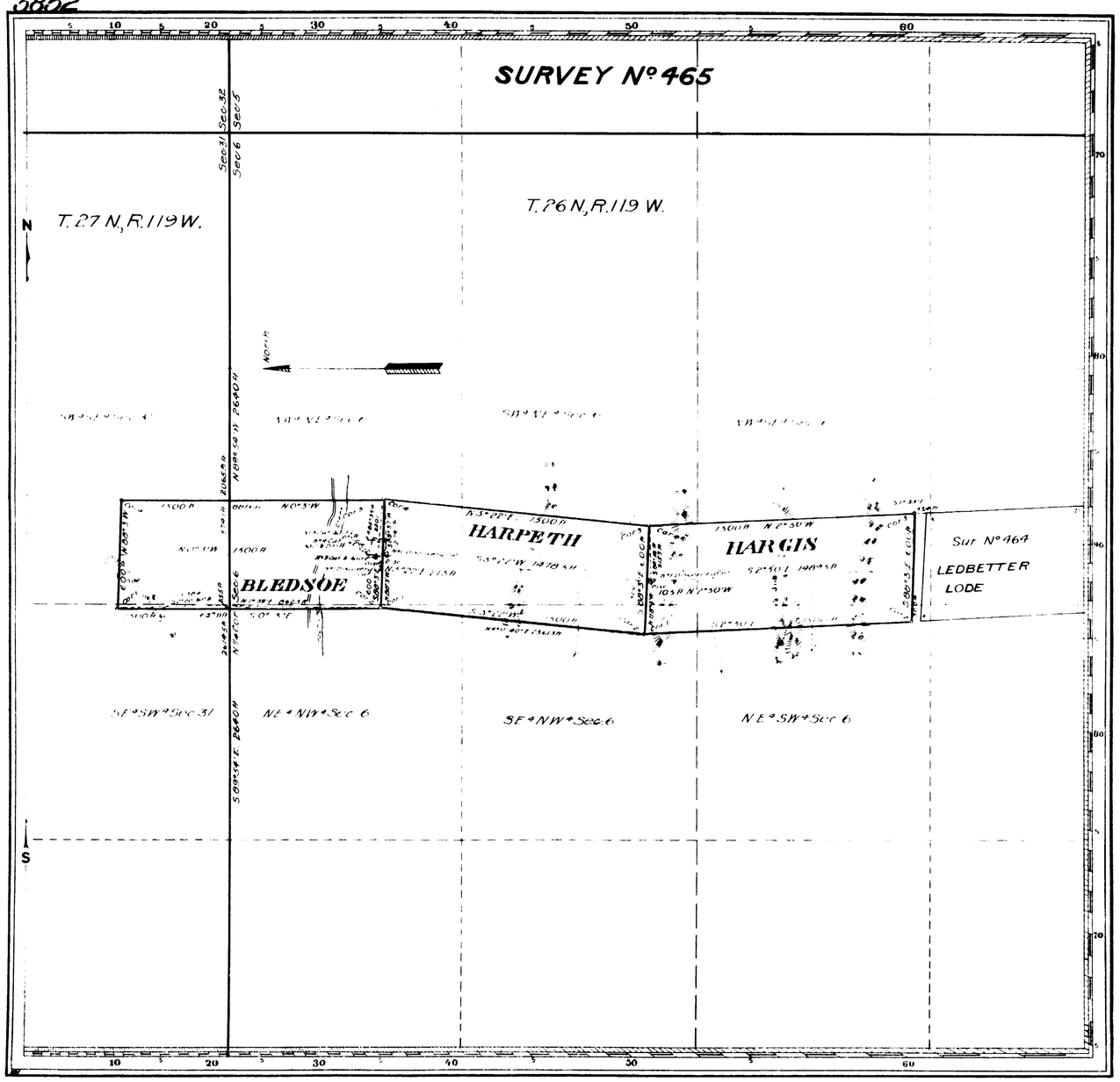

Deposited by Claimant	$70.00
Cost of Office Work	$36.00
Amount to be refunded	$34.00

Claim located November 18 and 19, 1907

Mineral Survey Nº 465

L.o.t. Nº

Evanston Land District.

PLAT

OF THE CLAIM OF

Morse S. Duffield and Lewis A. Jeffs.

KNOWN AS THE

HARGIS, BLEDSOE AND HARPETH LODES

IN Unorganized MINING DISTRICT.

Uinta COUNTY, Wyoming

Containing an area of 6.1862 Acres

Scale of 500 feet to the inch

Variation 18° E.

SURVEYED July 8, 1911 BY

Job H. Winwood

U.S. Deputy Mineral Surveyor.

The Original Field Notes of the Survey of the Mining Claim of Morse S. Duffield and Lewis A. Jeffs known as the Hargis, Bledsoe and Harpeth Lodes

from which this plat has been made under my direction, have been examined and approved, and are on file in this office, and I hereby certify that they furnish such an accurate description of said Mining Claim as will, if incorporated into a patent, serve fully to identify the premises, and that such reference is made therein to natural objects or permanent monuments as will perpetuate and fix the locus thereof.

I further certify that Five Hundred Dollars worth of labor has been expended or improvements made upon said Mining Claim by claimants or their grantors, and that said improvements consist of

3 discovery cuts, 1 cut with adit,
2 cuts with adits and drifts

that the location of said improvements is correctly shown upon this plat, and that no portion of said labor or improvements has been included in the estimate of expenditures upon any other claim.

And I further certify that this is a correct plat of said Mining Claim made in conformity with said original field notes of the survey thereof, and the same is hereby approved.

U.S. Surveyor Generals Office, Cheyenne, Wyoming, October 25, 1911

Stephen P. Hanson
U.S. Surveyor General for Wyoming.

E.M.H.

465

ENT. NO 22378 NOTES

PAT. NO. 461872 V .....

C. S. NO. 194 P .....

(4-675)

5851

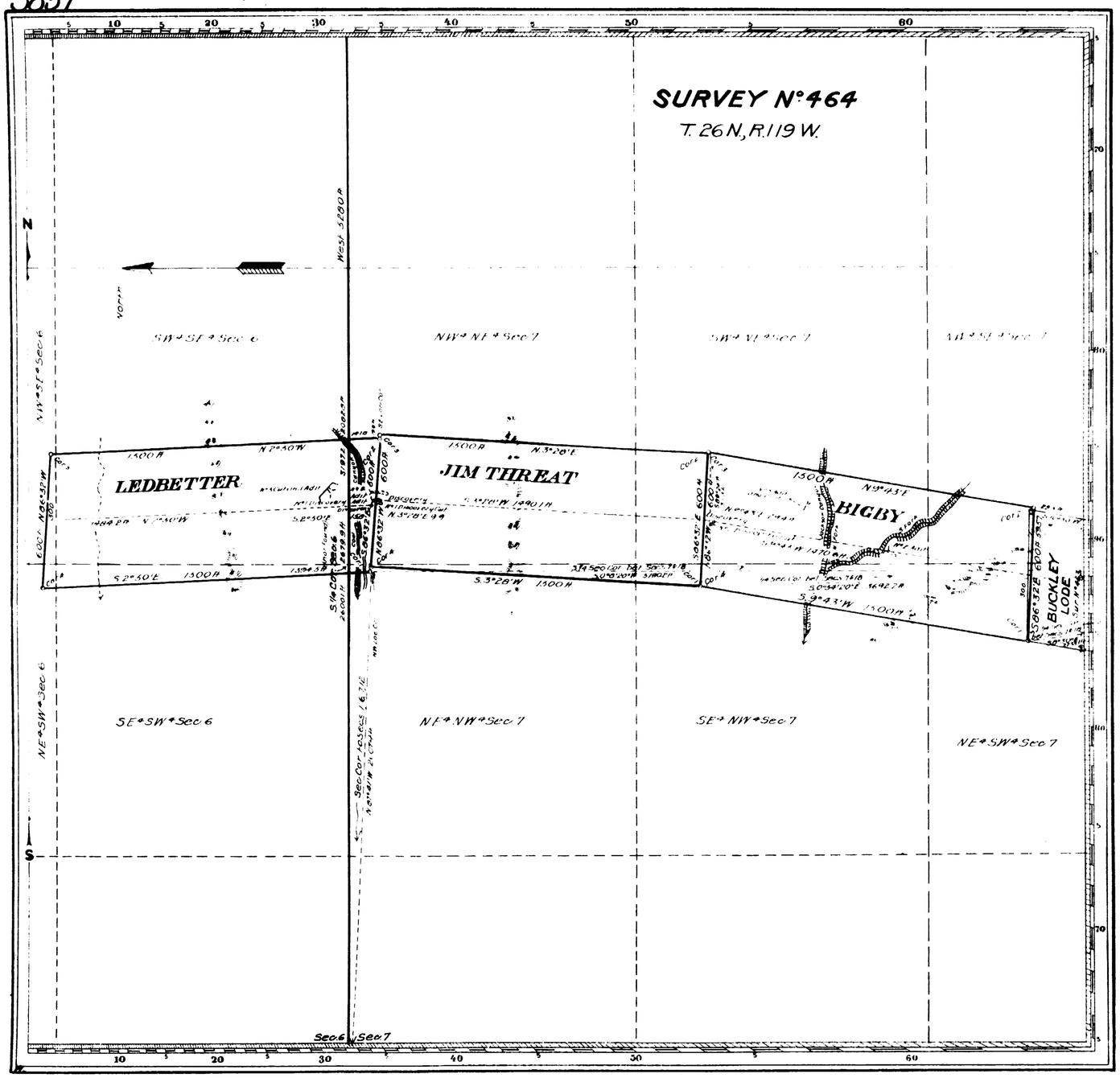

464

ENT. NO 02272 NOTES

PAT. NO. 462,330 V .....

C. F. NO. 133,134 P .....

Deposited by Claimant $70.00
Cost of Office Work $35.00
Amount to be refunded $35.00

Claim Located November 18, 1907

Mineral Survey No. 464

Lot No.

Evanston Land District.

PLAT

OF THE CLAIM OF

Morse S. Duffield and Lewis A. Jeffs

KNOWN AS THE

JIM THREAT, BIGBY AND LEDBETTER LODES

IN Unorganized MINING DISTRICT,
Uinta COUNTY, Wyoming
Containing an area of 61.735 Acres
Scale of 400 feet to the inch
Variation 18° E

SURVEYED July 7, 1911 BY
Job H. Winwood
U.S. Deputy Mineral Surveyor.

The Original Field Notes of the Survey of the Mining Claim of Morse S. Duffield and Lewis A. Jeffs known as the Jim Threat, Bigby and Ledbetter Lodes

from which this plat has been made under my direction, have been examined and approved, and are on file in this Office; and I hereby certify that they furnish such an accurate description of said Mining Claim as will, if incorporated into a patent, serve fully to identify the premises, and that such reference is made therein to natural objects or permanent monuments as will perpetuate and fix the locus thereof.

I further certify that Five Hundred Dollars worth of labor has been expended or improvements made upon said Mining Claim by claimants or their grantors, and that said improvements consist of

2 Discovery Cuts, 1 Discovery Adit, 2 Adits
1 Adit with Drift and 1 Cut with Adit.

that the location of said improvements is correctly shown upon this plat, and that no portion of said labor or improvements has been included in the estimate of expenditures upon any other claim.

And I further certify that this is a correct plat of said Mining Claim made in conformity with said original field notes of the survey thereof, and the same is hereby approved.

U.S. Surveyor General's Office,
Cheyenne, Wyoming.
October 21, 1911

Thos. P. Hanson
U.S. Surveyor General for
Wyoming.

E.W.H.

5

65

Accession no. 5850

(4-675)

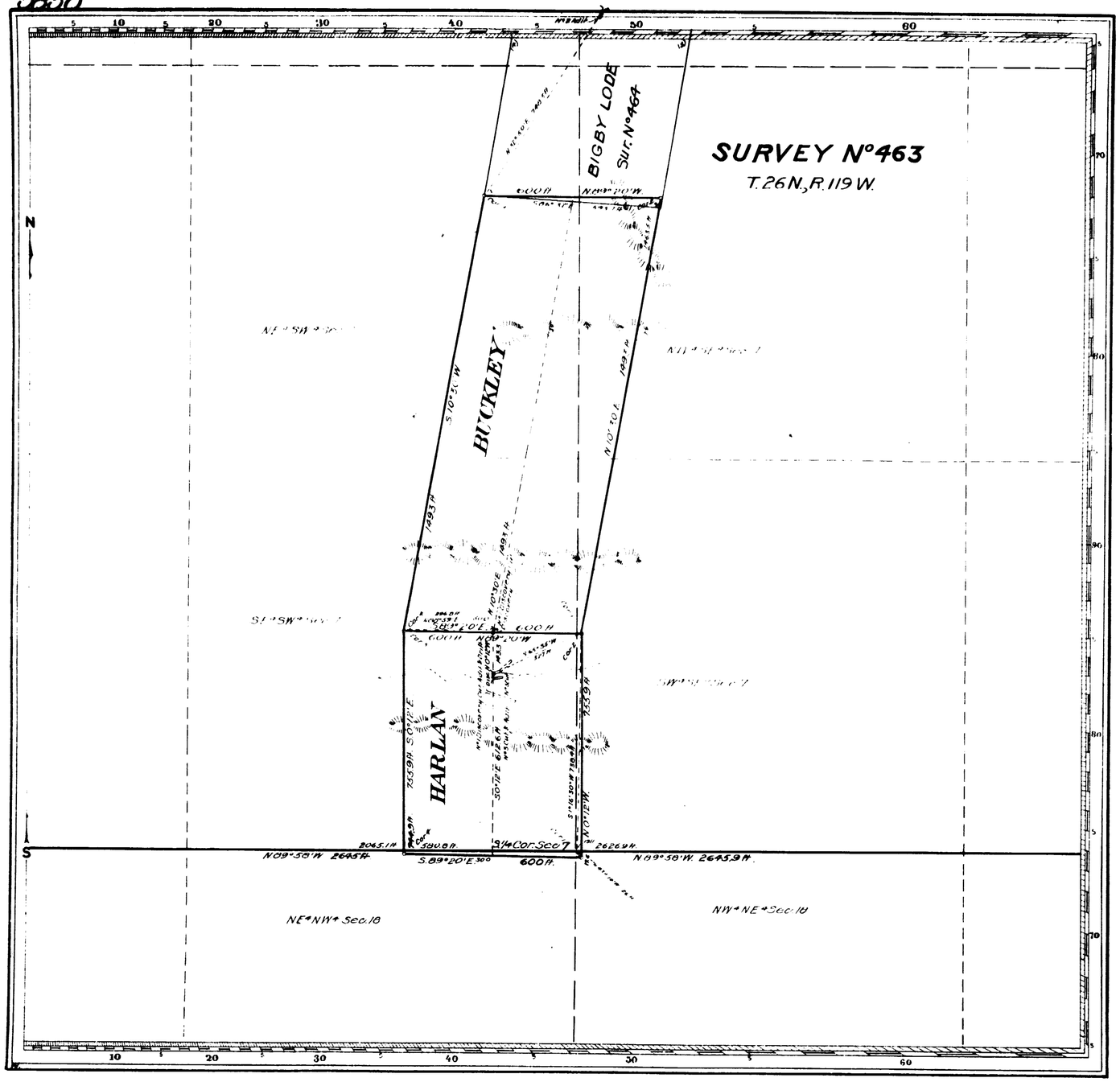

Deposited by Claimant $60.00
Cost of Office Work $36.00
Amount to be refunded $24.00

Claim located November 13 1907

Mineral Survey Nº 463

Lot Nº
Evanston Land District.

PLAT

OF THE CLAIM OF

Morse & Darrell & Jones & Welch.

KNOWN AS THE

HARLAN AND BUCKLEY LODES

IN Unorganized MINING DISTRICT.
Uinta COUNTY. Wyoming
Containing an area of 30.674 Acres
Scale of 300 feet to the inch
Variation 18° E.
SURVEYED July 6, 1911 BY
Job H Winwood
U.S. Deputy Mineral Surveyor.

The Original field Notes of the Survey of the Mining Claim of
Morse & Darrell and Jones & Welch.
known as the
Harlan and Buckley Lodes

from which this plat has been made under my direction, have been examined and approved, and are on file in this Office; and I hereby certify that they furnish such an accurate description of said Mining Claim as will, if incorporated into a patent, serve fully to identify the premises, and that such reference as is made therein to natural objects or permanent monuments as will perpetuate and fix the locus thereof.

I further certify that Five Hundred Dollars worth of labor has been expended or improvements made upon said Mining Claim by claimants or their grantors, and that said improvements consist of

1 Discovery Cut, Adit and Dr. P., 1 Discovery Cut, 1 Cut with Adit, 1 Cut and 1 Adit

that the location of said improvements is correctly shown upon this plat, and that no portion of said labor or improvements has been included in the estimate of expenditures upon any other claim.

And I further certify that this is a correct plat of said Mining Claim made in conformity with said original field notes of the survey thereof, and the same is hereby approved.

U.S. Surveyor General's Office. Stephen P. Harmon.
Cheyenne, Wyoming. U.S. Surveyor General for
October 18 1911. Wyoming.

463

ENT. NO. 22320 NOTES
PAT. NO. 461873 V .....
U. S. NO. 123 P .....

5

80

(4-675)

5849

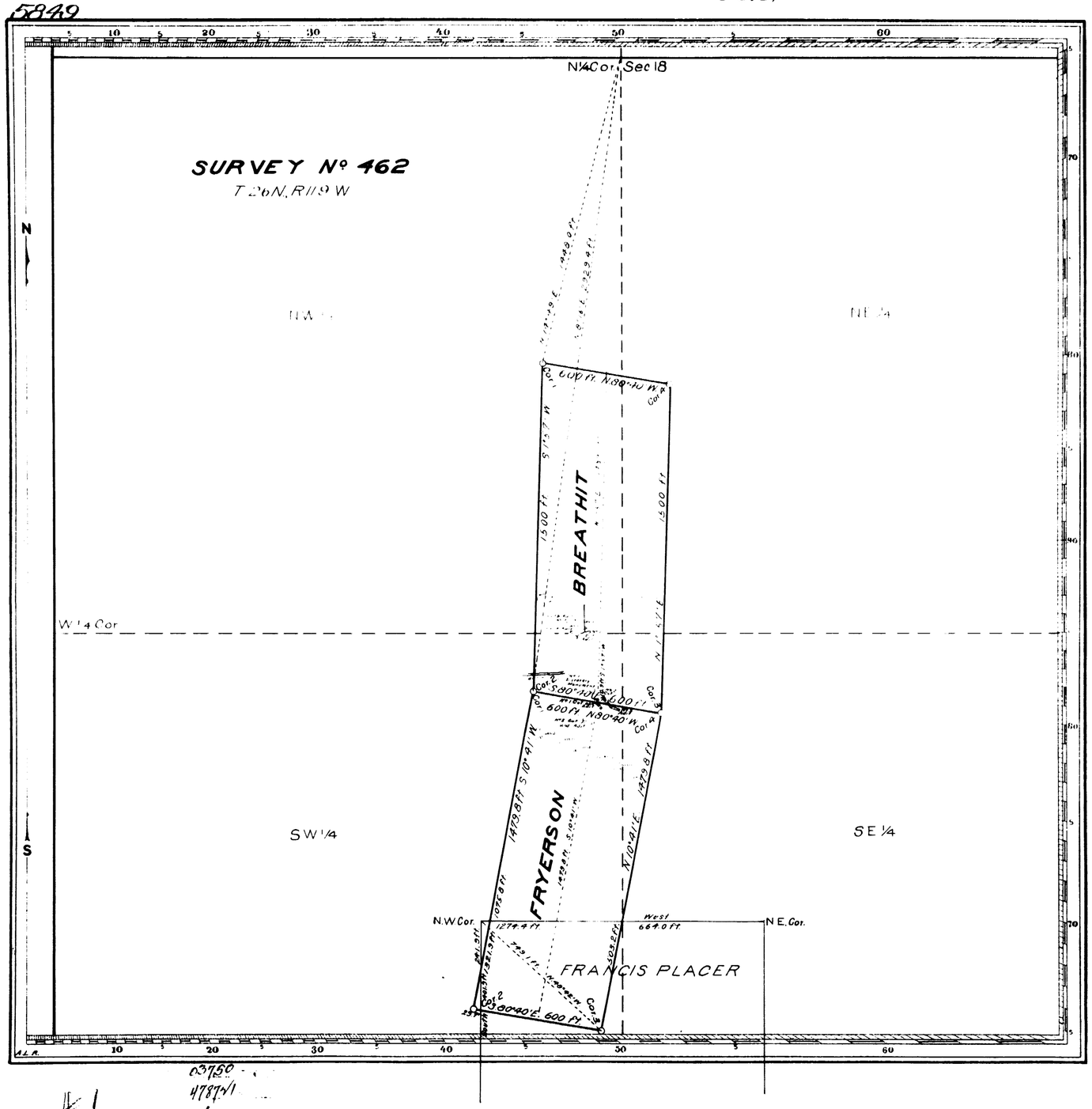

Deposited by Claimant $60.00 60.00
Cost of Office Work ~~$23.79~~
Amount to be Refunded ~~$36.21~~

Claim Located November 19, 1907

Mineral Survey Nº 462

Lot Nº
Evanston Land District.

PLAT

OF THE CLAIM OF
Morris S Duffield and Lewis A Jeffs

KNOWN AS THE

FRYERSON AND BREATHIT LODES

IN UNORGANIZED MINING DISTRICT, UINTA COUNTY, WYOMING
Containing an Area of 40.867 Acres
Scale of 400 feet to the inch
Variation 18° E
SURVEYED JULY 6, 1911 BY
Job H Winwood
U.S. Deputy Mineral Surveyor.

The Original Field Notes of the Survey of the Mining Claim of
Morris S Duffield and Lewis A Jeffs
known as the
FRYERSON AND BREATHIT LODES

from which this plat has been made under my direction, have been examined and approved, and are on file in this Office; and I hereby certify that they furnish such an accurate description of said Mining Claim as will, if incorporated into a patent, serve fully to identify the premises, and that such reference is made therein to natural objects or permanent monuments as will perpetuate and fix the locus thereof.

I further certify that an amount equal to Five Hundred Dollars worth of labor has been expended or improvements made for the benefit of each lode upon said Mining Claim by claimants or their grantors, and that said improvements consist of 1 discovery monument, 1 cut, 1 adit, 4 cuts and adits and 1 cut, adit and drift

that the location of said improvements is correctly shown upon this plat, and that no portion of said labor or improvements has been included in the estimate of expenditures upon any other claim.

And I further certify that this is a correct plat of said Mining Claim made in conformity with said original field notes of the survey thereof, and the same is hereby approved.

U.S. Surveyor General's Office. Stephen P. Stamm
Cheyenne, Wyoming U.S. Surveyor General for
October 24, 1912

462

03750
4787 1/1

#1