7902 Click Here for Field Notes

ORIGINAL

TOWNSHIP 27 NORTH, RANGE 118 WEST, OF THE SIXTH PRINCIPAL MERIDIAN, WYOMING.

DEPENDENT RESURVEY AND SURVEY

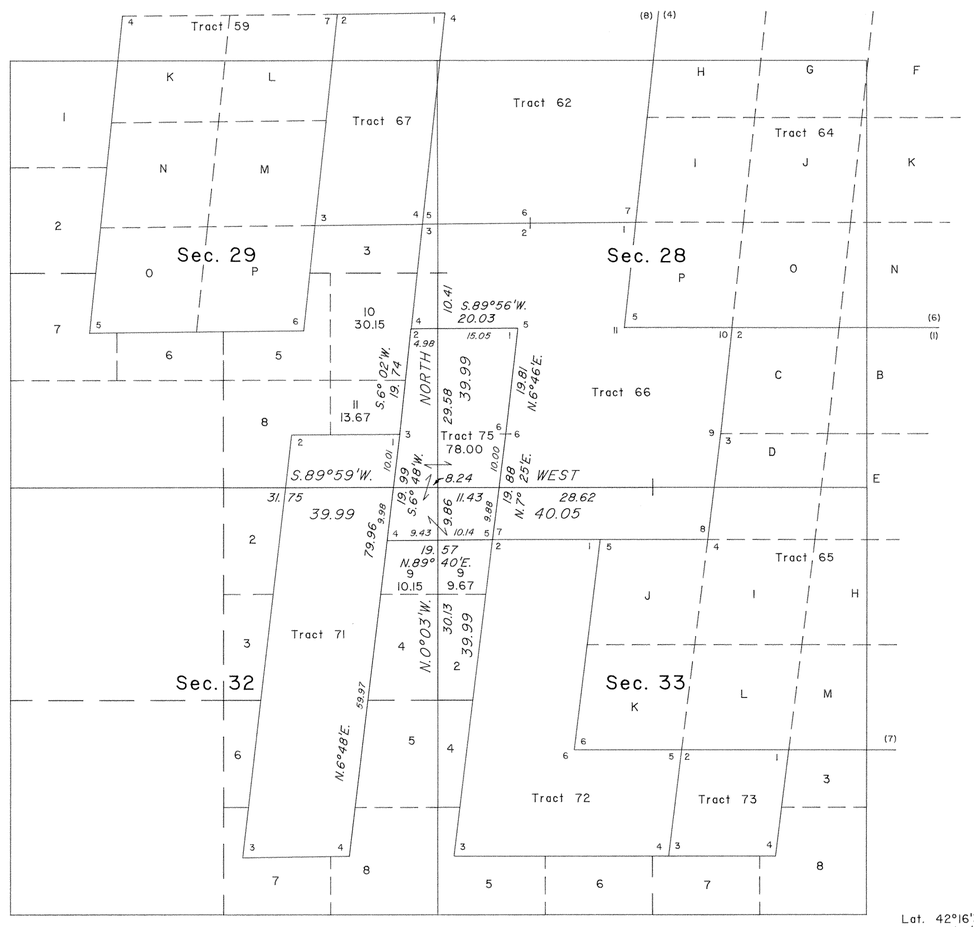

INDEX TO SEGREGATED TRACTS

Tract		Original Survey			
No.	Entry and Status	T	R	Sec	Subdivision
75	E017456	27	118	29	SE 1/4 SE 1/4
	SRHA	27	118	32	NE 1/4 NE 1/4
	Raymond J. Francis				
	patented				

A history of surveys is contained in the field notes.

This plat represents the dependent resurvey of portions of Tracts 66 and 71, a portion of the subdivisional lines designed to restore the corners in their true original locations according to the best available evidence, and the survey of Tract 75, T. 27 N., R. 118 W., Sixth Principal Meridian, Wyoming.

Except as indicated hereon the areas and lottings are as shown on the plat accepted June 26, 1936.

Survey executed by Anthony Mule', Cadastral Surveyor, beginning August 1, 1988, and completed August 4, 1988, pursuant to Special Instructions dated January 25, 1988, for Group No. 512, Wyoming.

UNITED STATES DEPARTMENT OF THE INTERIOR
BUREAU OF LAND MANAGEMENT

Cheyenne, Wyoming December 4, 1990

This plat is strictly conformable to the approved field notes, and the survey, having been correctly executed in accordance with the requirements of law and the regulations of this Bureau, is hereby accepted.

For the Director

John P. Lee

Chief Cadastral Surveyor for Wyoming

W.H.B.

1890 E

Click Here for Field Notes

Accession No. 6093

ORIGINAL

INDEPENDENT RESURVEY WITH TRACT SEGREGATIONS

Sheet No. 1

TOWNSHIP No. 27 NORTH, RANGE No 118 WEST OF THE SIXTH PRINCIPAL MERIDIAN, WYOMING

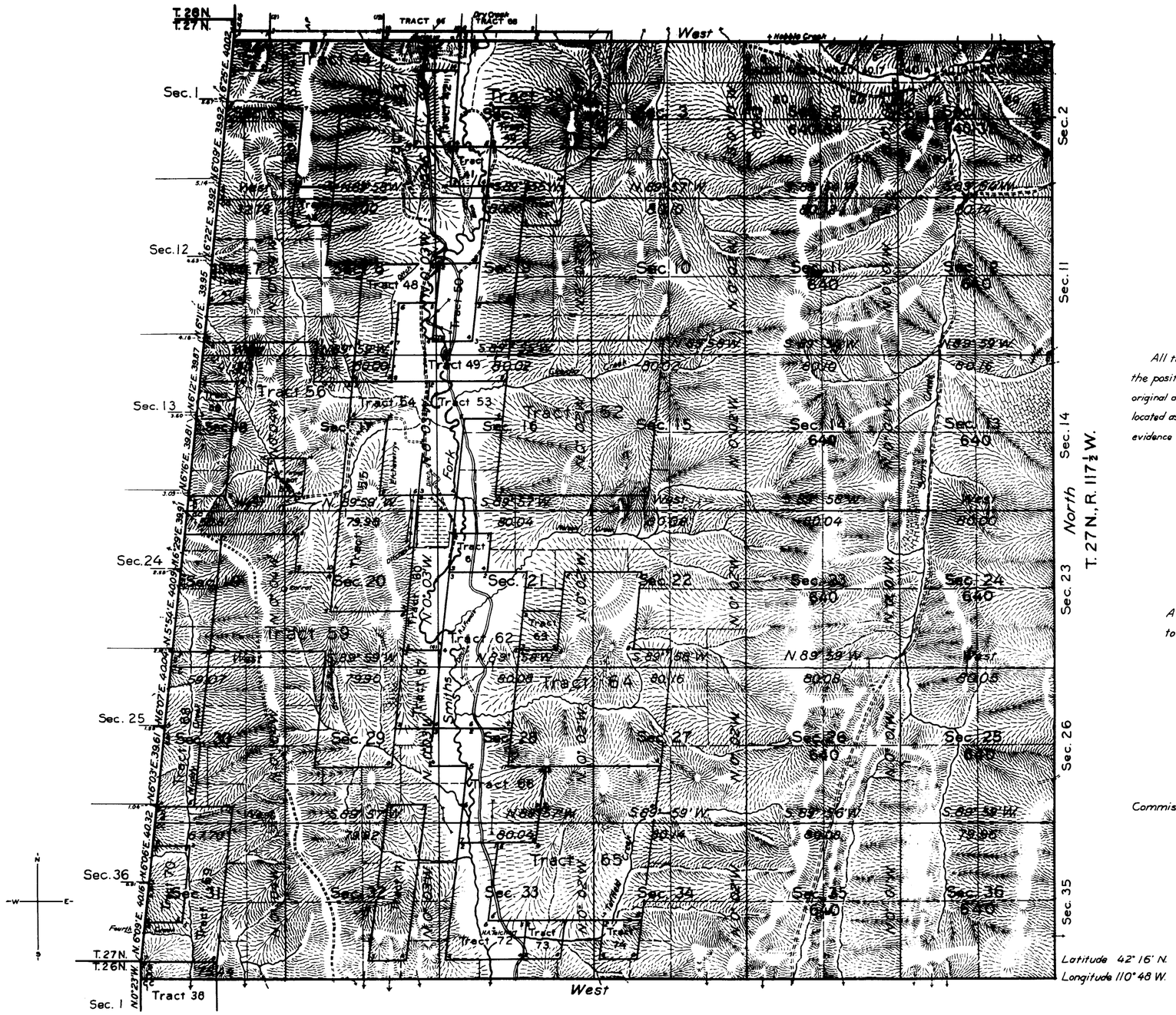

IN 4 SHEETS

All tract segregations shown hereon represent the position and form of said tracts under the original description as referred to the original survey, located as such on the ground according to the best evidence of their true position

A large deposit of coal is supposed to underlie portions of the township

Resurvey authorized by Commissioner's letter "E" dated March 11, 1931

Latitude 42° 16' N.
Longitude 110° 48 W.

Scale: 40 Chains to an Inch

Area Tract Segregations 7,826.95 Acres Area Public Land 13,799.18 Acres Total Area 21,626.13 Acres

LINES DESIGNATED	BY WHOM SURVEYED	GROUP		MILEAGE		WHEN SURVEYED	
		No.	DATE	MLS.	CHS.	BEGUN	COMPLETED
Exterior	E. Voigt and L. Petersen	118	April 30, 1931	23	22.86	June 20, 1932	August 24, 1932
Subdivisional	"	"	"	58	14.13	June 20, 1932	"
Tract	"	"	"	58	71.02	"	"
Connecting	"	"	"	4	42.80	"	"

Office of U. S. Supervisor of Surveys
Denver, Colorado, April 28, 1936
The above plat of Township No. 27 North, Range No. 118 West of the Sixth Principal Meridian, Wyoming, is strictly conformable to the field notes of the resurvey thereof which have been examined and approved

U. S. Supervisor of Surveys

DEPARTMENT OF THE INTERIOR
GENERAL LAND OFFICE
Washington, D. C., June 26, 1936
The resurvey represented by this plat having been correctly executed in accordance with the requirements of law and the regulations of this office is hereby accepted

Assistant Commissioner

E.L.
AMT

1890-A

Transcribed to Transcribed L.O. Nov 24, 1936

27 - 118

Accession No. 6094

Sheet No. 2

INDEPENDENT RESURVEY WITH TRACT SEGREGATIONS

TOWNSHIP No. 27 NORTH, RANGE No. 118 WEST OF THE SIXTH PRINCIPAL MERIDIAN, WYOMING

IN 4 SHEETS

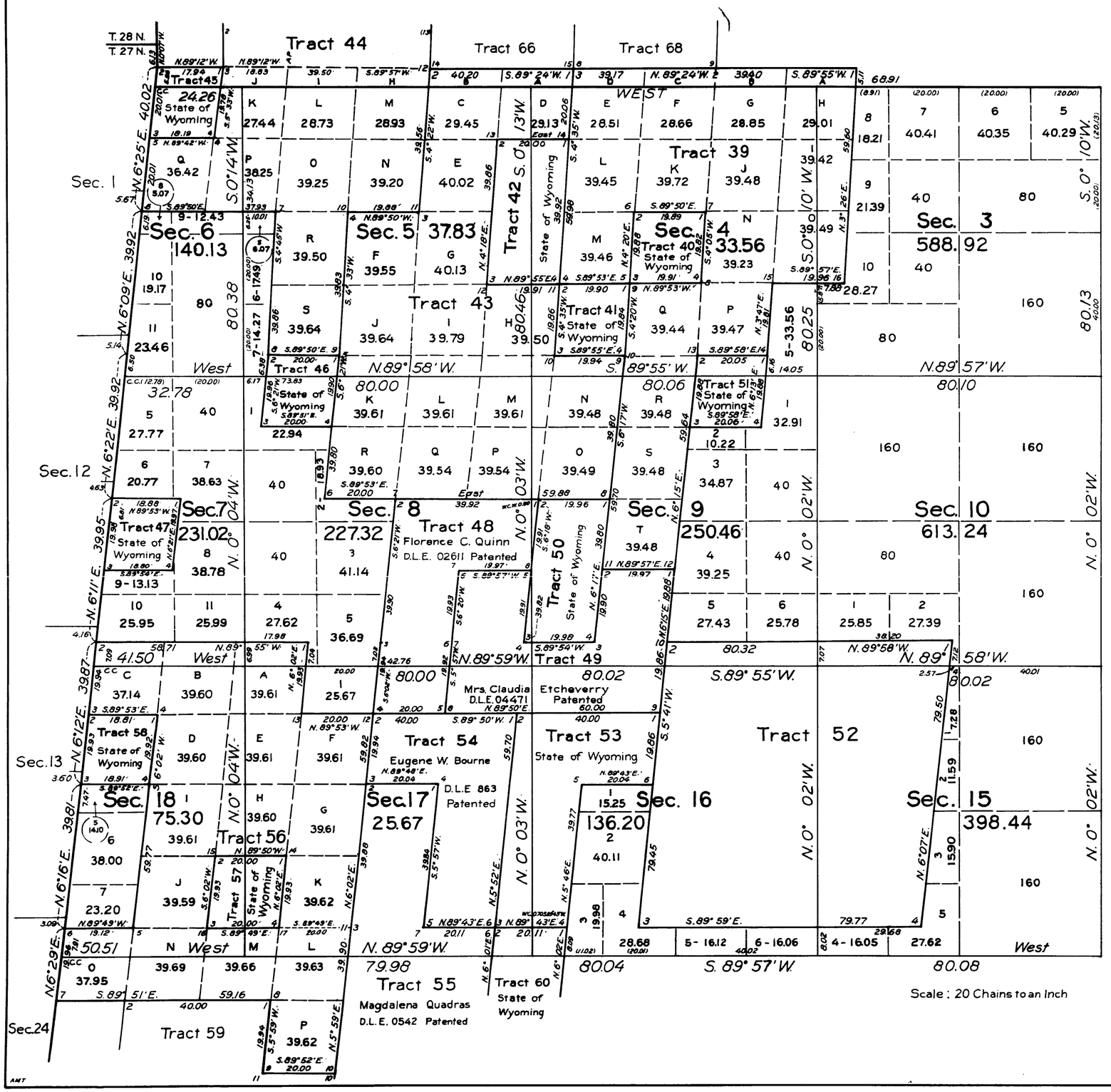

SECTIONS 3, 4, 5, 6, 7, 8, 9, 10, 15, 16, 17 AND 18

Office of U.S. Supervisor of Surveys
Denver, Colorado, April 28, 1936
This plat of Township No. 27 North, Range No. 118 West of the Sixth Principal Meridian, Wyoming, is strictly conformable to the field notes of the resurvey thereof which have been examined and approved

U.S. Supervisor of Surveys

DEPARTMENT OF THE INTERIOR
GENERAL LAND OFFICE
Washington, D.C., June 26, 1936
The resurvey represented by this plat having been correctly executed in accordance with the requirements of law and the regulations of this office is hereby accepted

Assistant Commissioner

1890-B

Opened to Entry: E.O. Nov. 24, 1936

27-118

Accession No. 6095

ORIGINAL

TOWNSHIP No. 27 NORTH, RANGE No. 118 WEST OF THE SIXTH PRINCIPAL MERIDIAN WYOMING

INDEPENDENT RESURVEY WITH
TRACT SEGREGATIONS
IN 4 SHEETS

Sheet No. 3

SECTIONS 19, 20, 21, 22,
27, 28, 29, 30, 31, 32, 33 AND 34

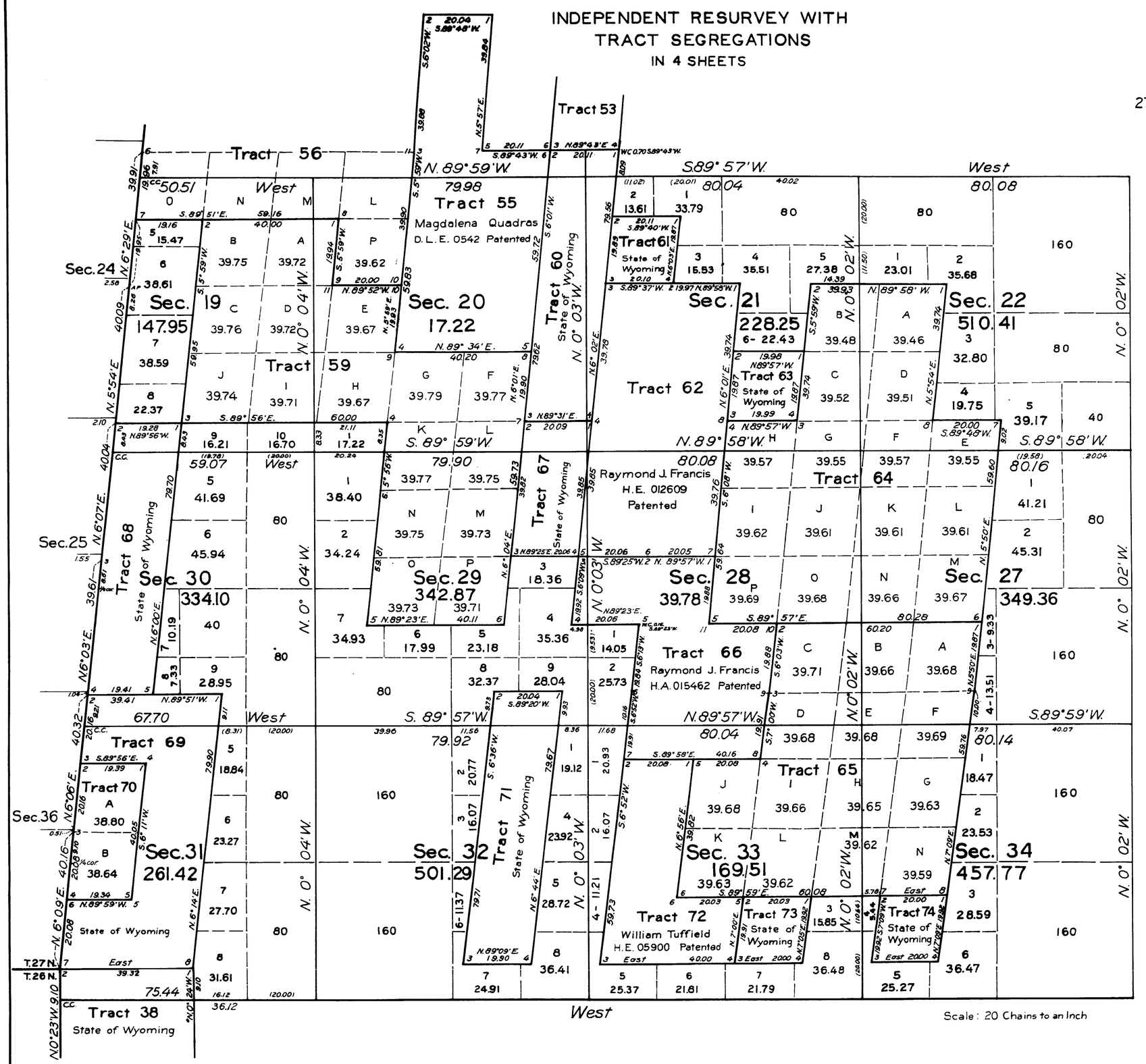

Office of U.S. Supervisor of Surveys
Denver, Colorado. April 28, 1936
This plat of
Township No. 27 North, Range No. 118 West
of the Sixth Principal Meridian, Wyoming, is
strictly conformable to the fieldnotes of the
resurvey thereof, which have been examined
and approved

U. S. Supervisor of Surveys

DEPARTMENT OF THE INTERIOR
GENERAL LAND OFFICE
Washington, D.C., June 26, 1936
The resurvey represented by this plat
having been correctly executed in accordance
with the requirements of law and the
regulations of this office, is hereby accepted

Assistant Commissioner

AMT

1890-C

Trans. to Franklin L.O.
Nov. 24, 1936

27-118

Accession No. 6096

ORIGINAL

INDEPENDENT RESURVEY WITH TRACT SEGREGATIONS

Sheet No. 4

TOWNSHIP No. 27 NORTH, RANGE No. 118 WEST OF THE SIXTH PRINCIPAL MERIDIAN, WYOMING

In 4 Sheets

INDEX TO SEGREGATED TRACTS

Tract		Original Survey			
No.	Entry and Status	T.	R.	Sec.	Subdivisions
38	03875 S.S. State of Wyoming Approved	26	118	6 6	Lots 3, 4, 5, 6 and 7 E½SW¼, SE¼NW¼
39	017110 S.R. Hd. Eugene Ashby Pending	27	118	4 4 4 5 5 5 8	Lots 3 and 4 S½NW¼, N½SW¼ SW¼SW¼ Lots 1 and 2 S½NE¼, NW¼SE¼ SE¼SE¼ E½NE¼, NE¼SE¼
40	04491 S. S. State of Wyoming Approved	27	118	5	NE¼SE½
41	03179 S. S. State of Wyoming Approved	27	118	5	SW¼SE¼
42	03179 S.S. State of Wyoming Approved	27	118	5 5	SE¼NW¼ NE¼SW¼
43	016804 H. A. Peter Etcheverry Pending	27	118	5 5 5 6 7 8	Lots 3 and 4 SW¼NW¼ NW¼SW¼ S½SW¼ E½SE¼ E½NE¼ NW¼, W½NE¼
44	017444 H. E. Frederick E. Gildner Pending	27 28	118 118	6 6 6 31 31	Lots 1, 2, 3 and 5 S½NE¼, SE¼NW¼ W½SE¼ E½NW¼, E½SW¼ W½SE¼, SE¼SE¼
45	04777 S.S. State of Wyoming Approved	27	118	6	Lot 4
46	07417 S.S. State of Wyoming Approved	27	118	7	NW¼NE¼
47	04318 S.S. State of Wyoming Approved	27	118	7	Lot 3
48	02611 D.L.E. Florence C. Quinn Patented	27	118	8 17	N½SW¼, SW¼SW¼ NW¼NW¼

Tract		Original Survey			
No.	Entry and Status	T.	R.	Sec.	Subdivisions
49	04471 D.L.E. Mrs. Claudia Etcheverry Patented	27	118	8 8 17	SE¼SE¼ SE¼SW¼ N½NE¼, NE¼NW¼
50	List 2 S. S. State of Wyoming Approved	27	118	8	W½SE¼
51	04491 S. S. State of Wyoming Approved	27	118	9	NW¼NW¼
52	Designated School Section	27	118	16	All
53	List 2 S. S. State of Wyoming Approved	27	118	17	S½NE¼, W½SE¼
54	863 D.L.E. Eugene W. Bourne Patented	27	118	17	S½NW¼, E½SW¼
55	0542 D.L.E. Magdalena Quadras Patented	27	118	17 20	W½SW¼ NW¼, N½SW¼
56	016805 S.R.H.A. Prosper Feraud Pending	27	118	18 18 18 18 19 19 19	Lot 1, SE¼NE¼ W½NE¼, E½NW¼ E½SW¼, NW¼SE¼ E½SE¼ Lot 1, E½NE¼ NW¼NE¼ NE¼NW¼
57	04318 S.S. State of Wyoming Approved	27	118	18	SW¼SE¼
58	03867 S.S. State of Wyoming Approved	27	118	18	Lot 2
59	017452 S.R.H.A. Joseph J. Fuller Relinquished	27	118	19 19 20 29	SW¼NE¼, E½SW¼ SE¼NW¼, SE¼ S½SW¼ NW¼, N½SW¼
60	List 2 S.S. State of Wyoming Approved	27	118	20	W½E½
61	04491 S.S. State of Wyoming Approved	27	118	20	SE¼NE¼

Tract		Original Survey			
No.	Status and Entry	T.	R.	Sec.	Subdivisions
62	012609 H. E. Raymond J. Francis Patented	27	118	20 21 28 29	E½SE¼ W½SW¼ W½NW¼ E½NE¼
63	04777 S. S. State of Wyoming Approved	27	118	21	SE¼SW¼
64	017127 H. A. Constance Kohlhepp Canceled	27	118	21 27 28 28	SE¼ W½NW¼, NW¼SW¼ NE¼, E½NW¼ NE¼SW¼, N½SE¼
65	017128 H. A. Herman A. Teichert Canceled	27	118	27 28 33 33 34	SW¼SW¼ S½SE¼ NE¼, SE¼NW¼ NE¼SW¼, N½SE¼ W½NW¼, NW¼SW¼
66	015462 H. A. Raymond J. Francis Patented	27	118	28 29 33	NW¼SW¼, S½SW¼ NE¼SE¼ N½NW¼
67	List 2 S. S. State of Wyoming Approved	27	118	29	W½NE¼
68	03875 S. S. State of Wyoming Approved	27	118	30	Lots 1, 2, 3 and 4
69	03875 S. S. State of Wyoming Approved	27	118	31 31	Lots 1 and 4 E½NW¼, E½SW¼
70	Vacant	27	118	31	Lots 2 and 3
71	List 2 S.S. State of Wyoming Approved	27	118	32	W½NE¼, W½SE¼
72	05900 H. E. William Tuffield Patented	27	118	33 33	SW¼NW¼, S½SW¼ NW¼SW¼
73	04777 S.S. State of Wyoming Approved	27	118	33	SW¼SE½
74	04777 S.S. State of Wyoming Approved	27	118	34	SW¼SW¼

Office of U. S. Supervisor of Surveys

Denver, Colorado, April 28, 1936

This sheet No. 4 of plat of Township No. 27 North, Range No. 118 West of the Sixth Principal Meridian, Wyoming, is strictly conformable to the field notes of the resurvey thereof which have been examined and approved

U.S. Supervisor of Surveys

DEPARTMENT OF THE INTERIOR

GENERAL LAND OFFICE

Washington, D. C., June 26, 1936

This diagram, having been properly prepared, is hereby accepted

Assistant Commissioner

AMT

1890-D

Trans. to Cheyenne, Wyo. Nov. 24 1936

27-118

(24)

Click Here for Field Notes

2911

50

TOWNSHIP No 27 NORTH. RANGE No 118 WEST of the 6TH Principal MERIDIAN.

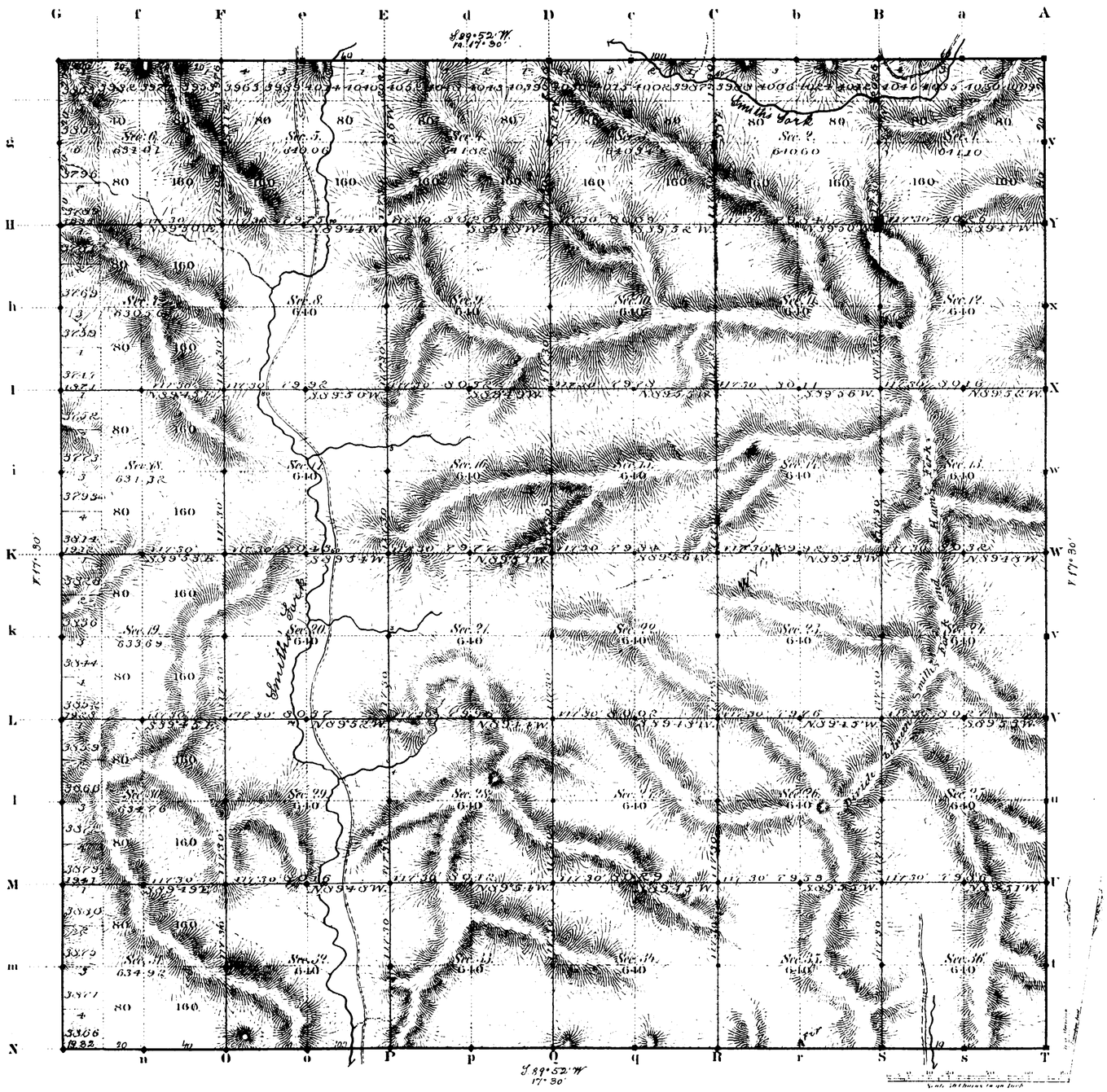

Total number of Acres 23,000.18

Surveys Designated	By Whom Surveyed	Date of Contract	Amount of Surveys Miles	Chs	Lks	When Surveyed	Magnetic Declination
Township lines	M T Reilly	May 29, 1883	23	78	38	June 25, 27, 30, 1883	17° 30' East
Subdivisions	" "	" "	39	77	17	July 2-10 "	17° 30' " "
Connections							

The above Map of Township No 27 North Range No 118 West of the Sixth Principal Meridian Wyoming Territory is strictly conformable to the field notes of the survey thereof on file in this Office, which have been examined and approved

Surveyor General's Office,
Cheyenne Wyoming
December 29th 1883

Fred. C. Dawson
Surv. Gen.l

A. Gast & Co. St Louis Mo.

1890

27 - 118

(24) Indices of 2916

55

EXTERIOR LINES.

Scale 3 miles to 1 inch Magnetic Variation E.

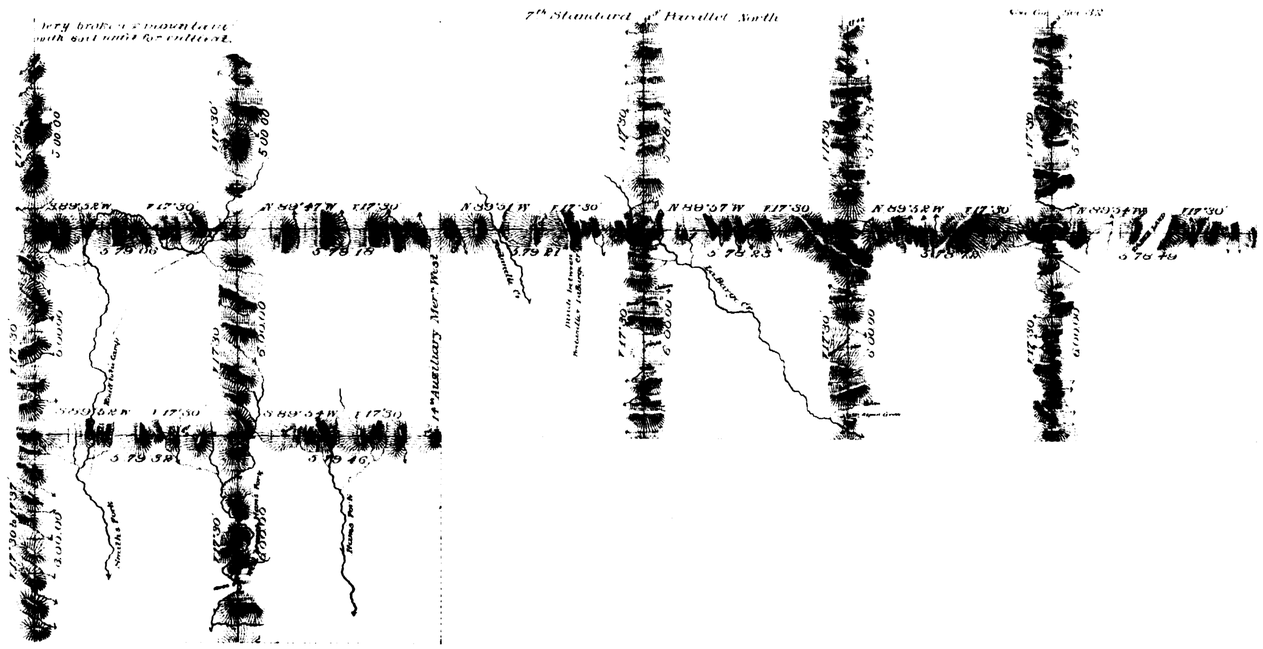
7th Standard or Parallel North
1st Auxiliary Mer. Mod.
N 89°53' W
N 89°47' W
N 89°51' W
N 89°57' W
N 89°53' W
N 89°54' W
S 89°56' W
S 89°53' W
S 79°58'
S 79°46'
S 79°53'
S 79°27'
S 79°23'
S 79°19'
S 79°19'
S 79°18'
S 79°14'
S 79°12'
S 79°10'
S 79°10'
S 79°10