34

Click Here for Field Notes

34

4748

Township No 27 North Range No 119 West of The 6th Principal Meridian

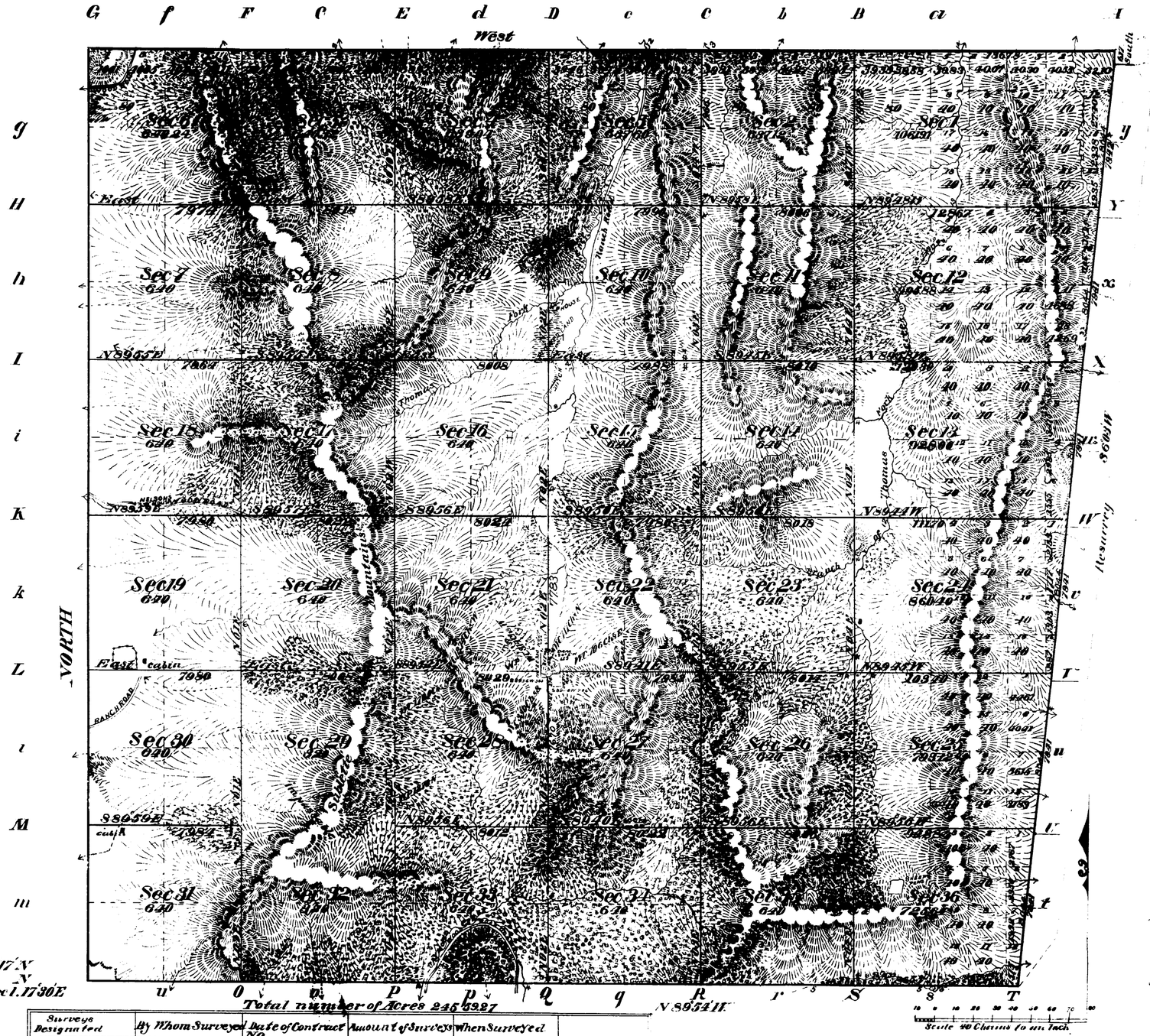

Latitude 42°17' N
Longitude 111° W.
Mean mag. decl. 17°30' E

Total number of Acres 245 5927

Surveys Designated	By Whom Surveyed	Date of Contract No.	Amount of Surveys	When Surveyed
Subdivisions N.S. and W.	Warner and Blout	273 April 15 1899	60 78 40	June 16 to 30 1899
Township Lines	" " " "	" " " "	18 63 31	" 8 to 13 1899
Resurvey of E. Township Line	" " " "	" " " "	6 02 63	" 13 to 16 1899
East Boundary	M.F. Reilly	214 May 29 1883	6 00 00	" 29th 1883

The above Map of Township No 27 North of Range No 119 West of the 6th Principal Meridian in Wyoming is strictly conformable to the field notes of the survey thereof on file in this office which have been examined and approved.

Surveyor Generals Office
Cheyenne Wyo May 11 1900

Alpheus P. Hanson
Surv. Genl.

OCT 27 1900

2820

27 119

2818

TOWNSHIP EXTERIORS

Scale: 1 inch = 160 chains.

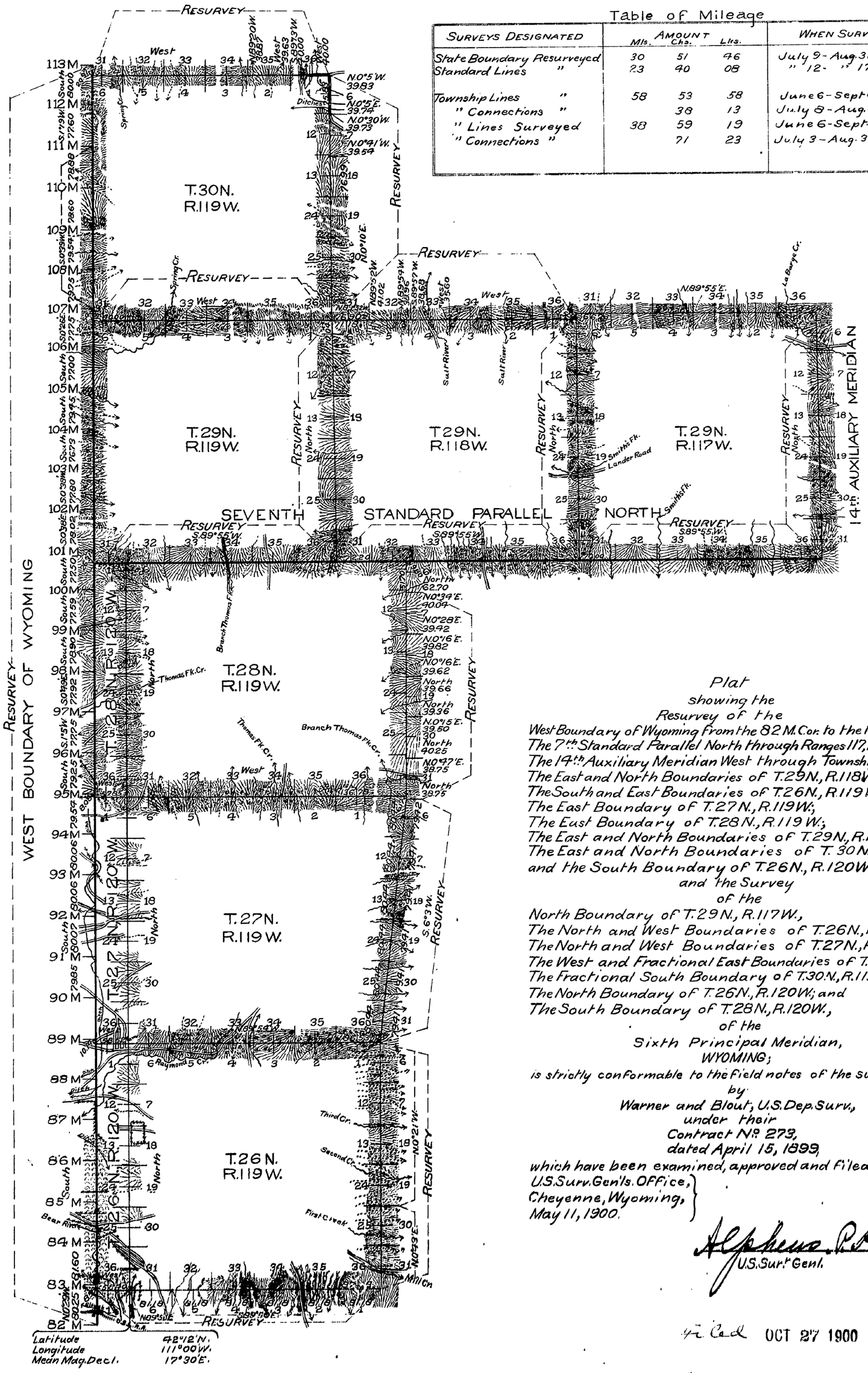

Table of Mileage

Surveys Designated	Amount Mls.	Chs.	Lks.	When Surveyed
State Boundary Resurveyed	30	51	46	July 9 - Aug. 31, 1899
Standard Lines "	23	40	08	" 12 - " 17, "
Township Lines "	58	53	58	June 6 - Sept. 6, 1899
" Connections "		38	13	July 8 - Aug. 31, "
" Lines Surveyed	38	59	19	June 6 - Sept. 1, "
" Connections "		71	23	July 3 - Aug. 31, "

Plat
showing the
Resurvey of the
West Boundary of Wyoming from the 82 M. Cor. to the 113 M. Cor.;
The 7th Standard Parallel North through Ranges 117, 118 and 119 W.;
The 14th Auxiliary Meridian West through Township 29 North;
The East and North Boundaries of T. 29 N., R. 118 W.;
The South and East Boundaries of T. 26 N., R. 119 W.;
The East Boundary of T. 27 N., R. 119 W.;
The East Boundary of T. 28 N., R. 119 W.;
The East and North Boundaries of T. 29 N., R. 119 W.;
The East and North Boundaries of T. 30 N., R. 119 W.,
and the South Boundary of T. 26 N., R. 120 W.
and the Survey
of the
North Boundary of T. 29 N., R. 117 W.,
The North and West Boundaries of T. 26 N., R. 119 W.;
The North and West Boundaries of T. 27 N., R. 119 W.;
The West and Fractional East Bounduries of T. 28 N., R. 119 W.;
The Fractional South Boundary of T. 30 N., R. 119 W.;
The North Boundary of T. 26 N., R. 120 W.; and
The South Boundary of T. 28 N., R. 120 W.,
of the
Sixth Principal Meridian,
WYOMING;
is strictly conformable to the field notes of the survey thereof
by
Warner and Blout, U.S. Dep. Surv.,
under their
Contract No. 273,
dated April 15, 1899,
which have been examined, approved and filed in this office.

U.S. Surv. Gen'ls. Office,
Cheyenne, Wyoming,
May 11, 1900.

Alpheus P. Hansen
U.S. Sur. Genl.

Filed OCT 27 1900

Comm. Letter Feb. 24, 1900

F.W.A. Topey & Lettering.

(4-675)

5853

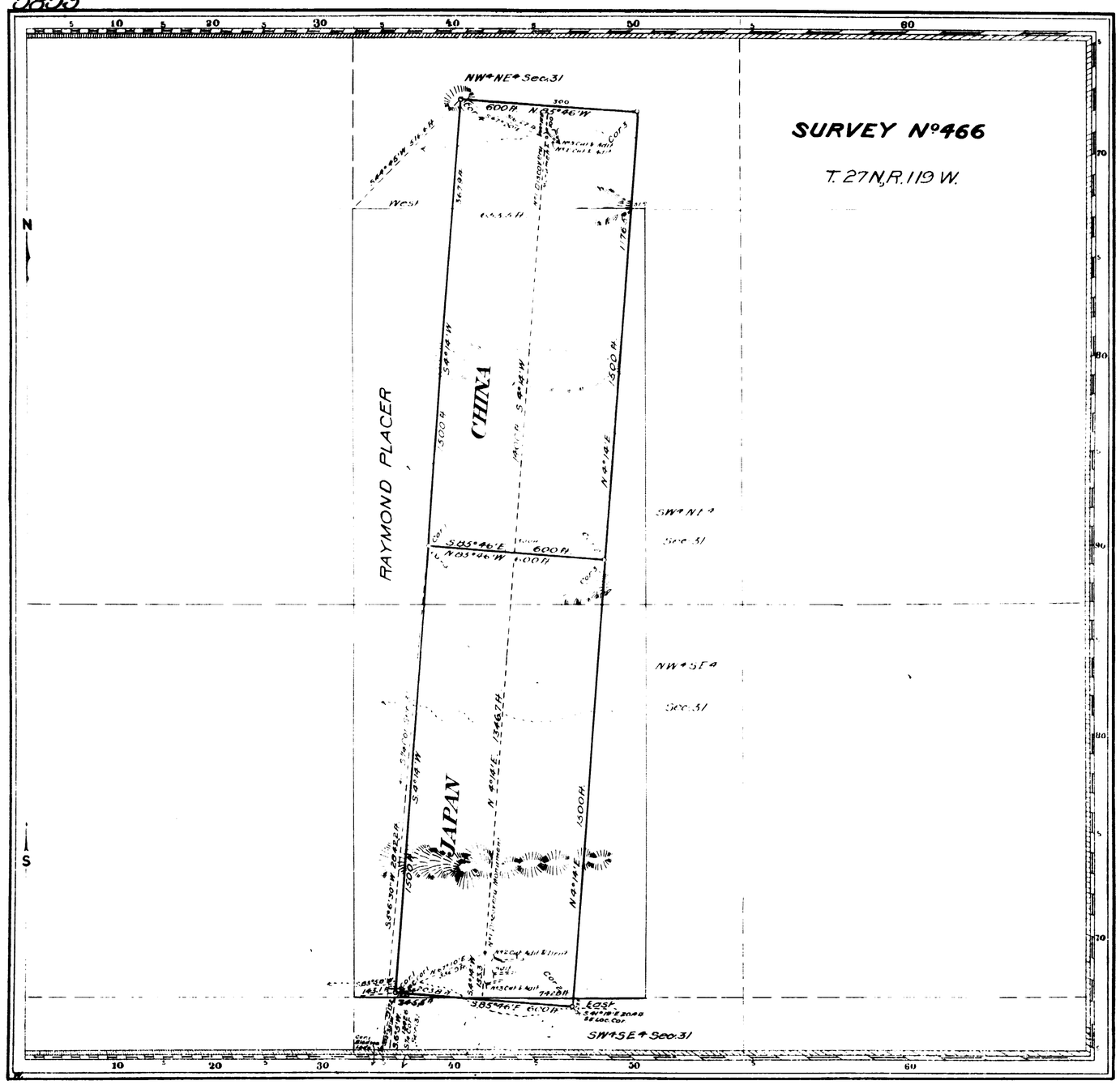

Deposited by Claimant $60.00
Cost of Office Work $27.00
Amount to be refunded $33.00

Claim Located November 18, 1907.

Mineral Survey No 466.

L.O.T. No
Evanston Land District.

PLAT

OF THE CLAIM OF
Morse S. Duffield and
Lewis A. Jeffs
KNOWN AS THE

JAPAN AND CHINA LODES

IN Unorganized MINING DISTRICT
Uinta COUNTY Wyoming
Containing an Area of 51.322 Acres
Scale of 300 feet to the inch
Variation 18° E
SURVEYED July 9, 1911 BY
Job H. Winwood
U.S. Deputy Mineral Surveyor.

The Original Field Notes of the Survey of the Mining Claim of
Morse S. Duffield and Lewis A. Jeffs
known as the
JAPAN AND CHINA LODES

from which this plat has been made under my direction, have been examined and approved, and are on file in this Office; and I hereby certify that they furnish such an accurate description of said Mining Claim as will, if incorporated into a patent, serve fully to identify the premises, and that such reference is made therein to natural objects or permanent monuments as will perpetuate and fix the locus thereof.

I further certify that five Hundred Dollars worth of labor has been expended or improvements made upon said Mining Claim by claimants or their grantors, and that said improvements consist of

3 Cuts with Adits and 1 Cut with Adit and Drift

that the location of said improvements is correctly shown upon this plat, and that no portion of said labor or improvements has been included in the estimate of expenditures upon any other claim.

And I further certify that this is a correct plat of said Mining Claim made in conformity with said original field notes of the survey thereof, and the same is hereby approved.

U.S. Surveyor General's Office.
Cheyenne, Wyoming.
January 30, 1912.

Alphaus P. Hanson Jr.
U.S. Surveyor General for
Wyoming.

ENT. NO. 03751 NOTES
PAT. NO. 478,722 V .....
C. S. NO. 195 P .....

466

(4-675)

5852

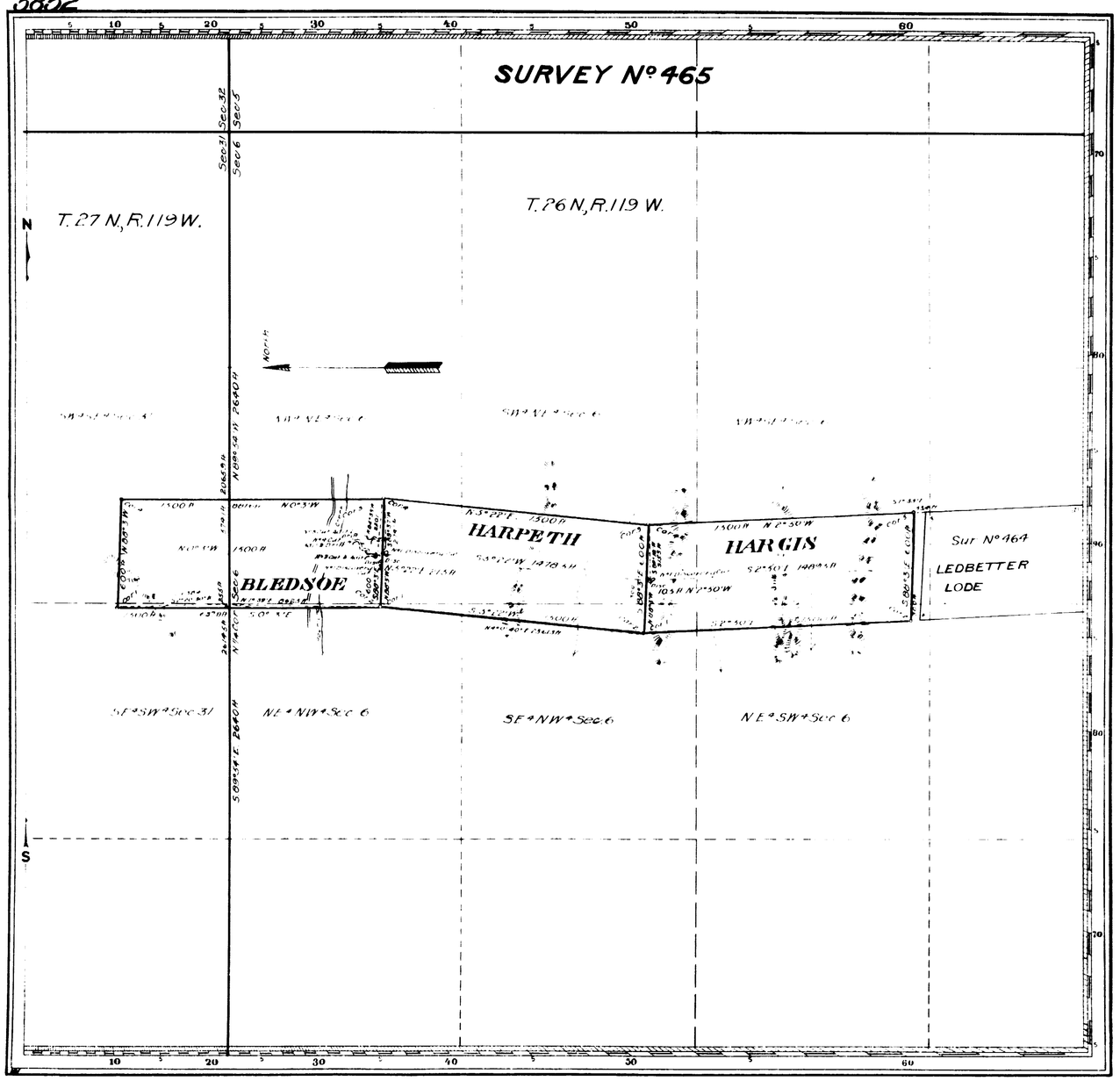

Deposited by Claimant $70.00
Cost of Office Work $36.00
Amount to be refunded $34.00

Claim Located November 18 and 19, 1907

Mineral Survey Nº 465

L.O.T. Nº
Evanston Land District.

PLAT

OF THE CLAIM OF

Morse S. Duffield and Lewis A. Jeffs.

KNOWN AS THE

HARGIS, BLEDSOE AND HARPETH LODES

IN Unorganized MINING DISTRICT
Uinta COUNTY, Wyoming
Containing an Area of 61.862 Acres
Scale of 500 feet to the inch
Variation 18° E.
SURVEYED July 8, 1911 BY
Job H. Winwood
U.S. Deputy Mineral Surveyor.

The Original Field Notes of the Survey of the Mining Claim of
Morse S. Duffield and Lewis A. Jeffs
known as the
Hargis, Bledsoe and
Harpeth Lodes

from which this plat has been made under my direction, have been examined and approved, and are on file in this Office, and I hereby certify that they furnish such an accurate description of said Mining Claim as will, if incorporated into a patent, serve fully to identify the premises, and that such reference is made therein to natural objects or permanent monuments as will perpetuate and fix the locus thereof.

I further certify that an amount equal to Five Hundred Dollars worth of labor has been expended or improvements made for the benefit of each location upon said Mining Claim by claimants or their grantors, and that said improvements consist of

3 discovery cuts, 1 cut with adit,
2 cuts with adits and drifts

that the location of said improvements is correctly shown upon this plat, and that no portion of said labor or improvements has been included in the estimate of expenditures upon any other claim.

And I further certify that this is a correct plat of said Mining Claim made in conformity with said original field notes of the survey thereof, and the same is hereby approved.

U.S. Surveyor General's Office. Stephen P. Hanson.
Cheyenne, Wyoming. U.S. Surveyor General for
October 25, 1911 Wyoming.

E.M.H.

465

ENT. NO. 02978 NOTES
PAT. NO. 461872 V .....
C. S. NO. 194 P .....