34

Click Here for Field Notes

37

4751

Township No. 30 North Range No. 119 West of The 6th Principal Meridian



Meanders of

Posts	Courses	Ch's Lk's	Posts	Courses	Ch's Lk's	Posts	Courses	Ch's Lk's

Latitude 42°32'N.
Longitude 110°52'W.
Mean mag. decl. 17°30'E.

Filed OCT 27 1900

Comm. letter Oct 24 1900

Surveys Designated	By Whom Surveyed	Date of Contract No.	Amount of Surveys M.	Ch's	Lk's	When Surveyed
Resurvey of S.E.N.W. Township lines	Warner and Blout	273 April 15 1899	23	95	00	July 4th to 9th 1899
S. Bdry of T.P.	" " "	" " " "	58	23	60	" 5 " "
Subdivisions	" " "	" " " "				" 10 to 22 "
Connections	" " "	" " " "	1	21	40	" " " " "
W. Bdry. of Wyo.	A.V. Richards	6L0 May 29th 1873	6	01	57	June 24 to 25 1874
S. Bdry of T.P.	Frank H. Jones	234 June 19 1889	5	40	00	Sept 5 - 1889
E " " "	" " "	" " " "	6	00	00	" 7 to 8 "
N " " "	" " "	" " " "	5	55	43	" 10 "

The above Map of Township No. 30 North of Range No. 119 West of the 6th Principal Meridian, Wyoming, is strictly conformable to the field notes of the survey thereof on file in this Office, which have been examined and approved.

Surveyor General's Office.
Cheyenne Wyo. May 11 1900

Alpheus P. Hanson
Sur. Gen.

F.H.A. sub'd.

THE NORRIS PETERS CO., LITHO., WASHINGTON, D. C.

2823

30-119

2818

TOWNSHIP EXTERIORS

Scale: 1 inch = 160 chains.

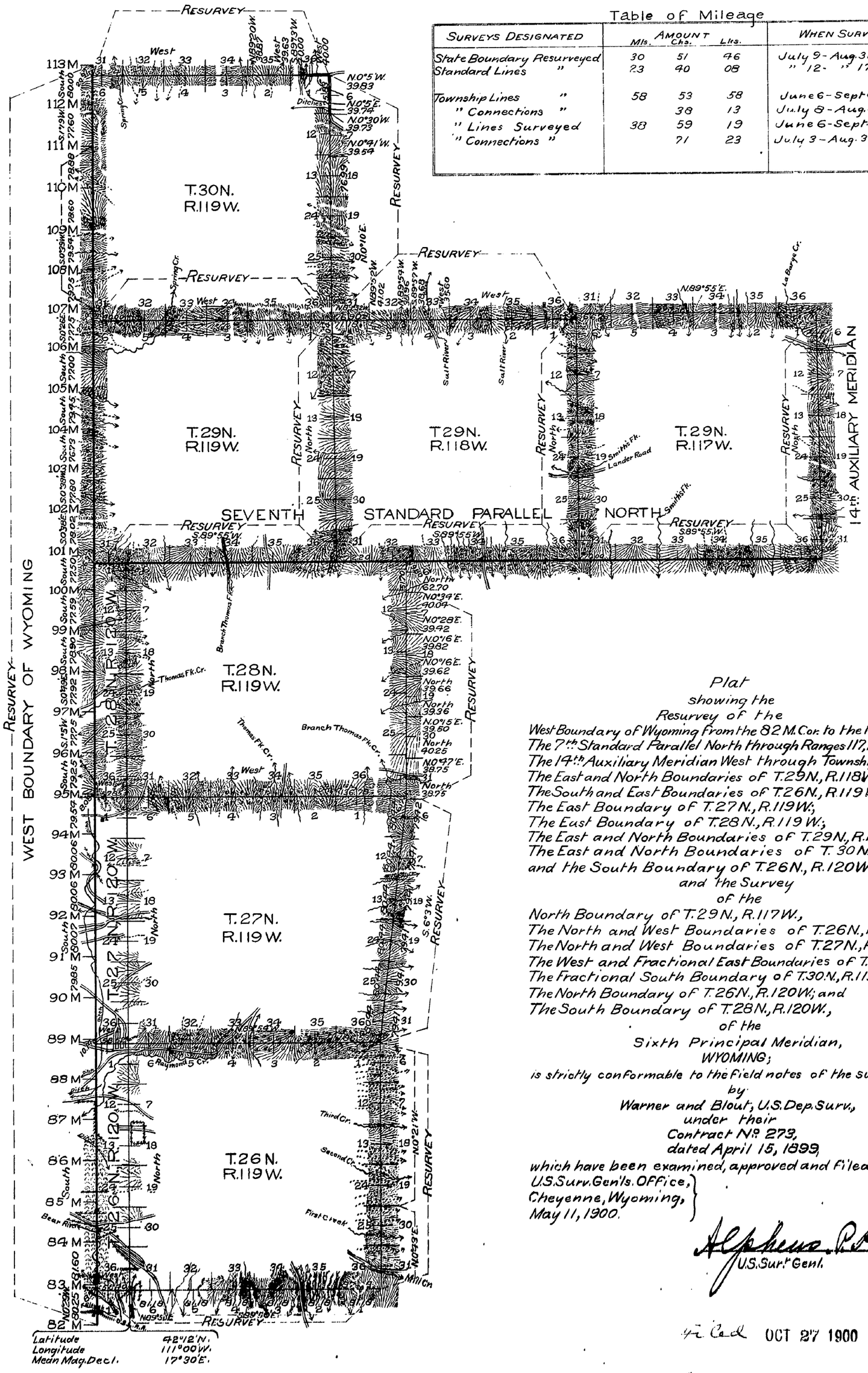

Table of Mileage

Surveys Designated	Amount Mls.	Chs.	Lks.	When Surveyed
State Boundary Resurveyed	30	51	46	July 9 - Aug. 31, 1899
Standard Lines "	23	40	08	" 12 - " 17, "
Township Lines "	58	53	58	June 6 - Sept. 6, 1899
" Connections "		38	13	July 8 - Aug. 31, "
" Lines Surveyed	38	59	19	June 6 - Sept. 1, "
" Connections "		71	23	July 3 - Aug. 31, "

Plat
showing the
Resurvey of the
West Boundary of Wyoming from the 82 M. Cor. to the 113 M. Cor.;
The 7th Standard Parallel North through Ranges 117, 118 and 119 W.;
The 14th Auxiliary Meridian West through Township 29 North;
The East and North Boundaries of T. 29 N., R. 118 W.;
The South and East Boundaries of T. 26 N., R. 119 W.;
The East Boundary of T. 27 N., R. 119 W.;
The East Boundary of T. 28 N., R. 119 W.;
The East and North Boundaries of T. 29 N., R. 119 W.;
The East and North Boundaries of T. 30 N., R. 119 W.,
and the South Boundary of T. 26 N., R. 120 W.
and the Survey
of the
North Boundary of T. 29 N., R. 117 W.,
The North and West Boundaries of T. 26 N., R. 119 W.;
The North and West Boundaries of T. 27 N., R. 119 W.;
The West and Fractional East Bounduries of T. 28 N., R. 119 W.;
The Fractional South Boundary of T. 30 N., R. 119 W.;
The North Boundary of T. 26 N., R. 120 W.; and
The South Boundary of T. 28 N., R. 120 W.,
of the
Sixth Principal Meridian,
WYOMING;
is strictly conformable to the field notes of the survey thereof
by
Warner and Blout, U.S. Dep. Surv.,
under their
Contract No. 273,
dated April 15, 1899,
which have been examined, approved and filed in this office.

U.S. Surv. Gen'ls. Office,
Cheyenne, Wyoming,
May 11, 1900.

Alpheus P. Hansen
U.S. Sur. Genl.

Filed OCT 27 1900

Comm. Letter Feb. 24, 1900

F.W.A. Topey & Lettering.

2463

EXTERIOR LINES.

Scale 2 miles to 1 inch. Magnetic Variation 17°38' E.

IDAHO.

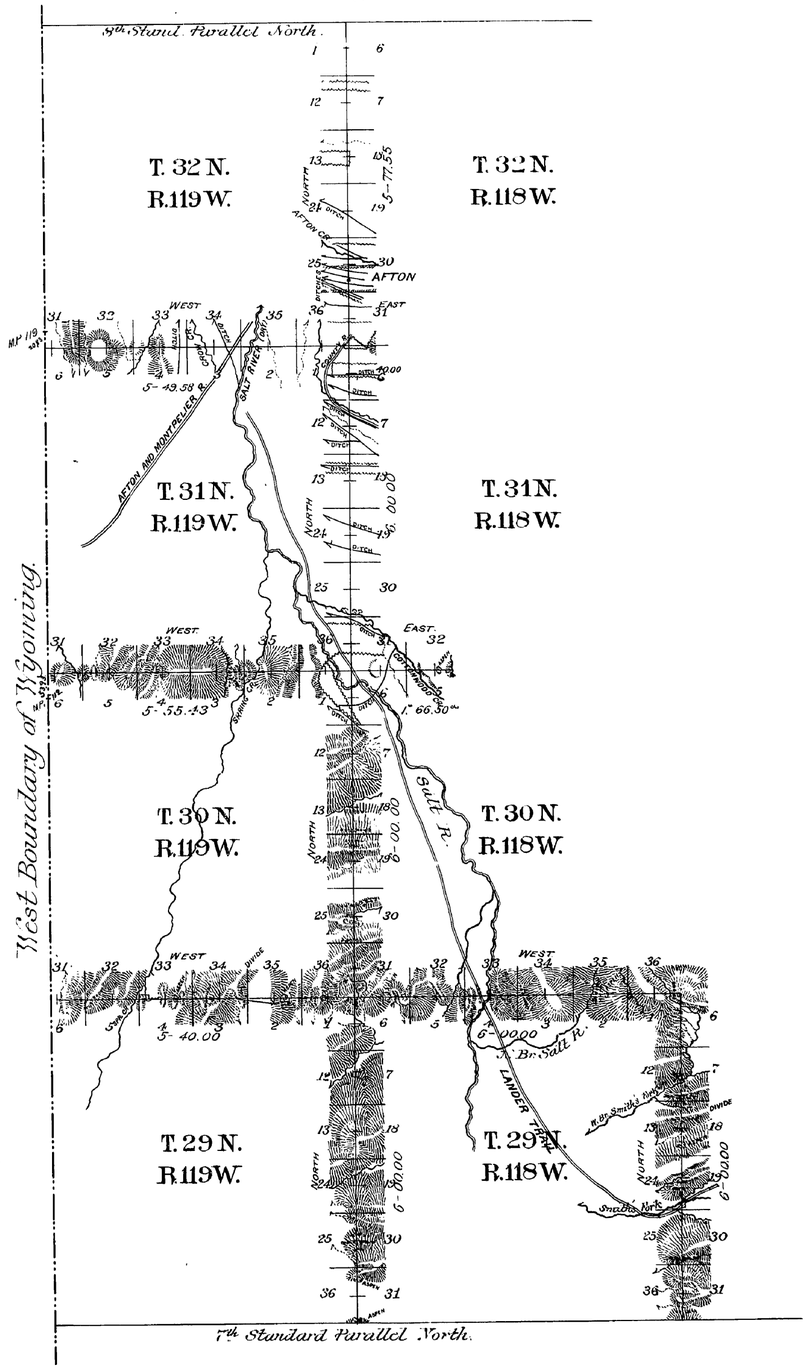

All at minimum rates.

Surveys Designated.	By Whom Surveyed.	Date of Contract.	Amount of Surveys Mls. Chs. Lks.	When Surveyed.
Exterior lines.	Frank H. Jones	June 19th 1889	55 09 06	Sep. 3-10 & 13-16, 1889
Connections	" " "	" " "	75 40	" " " "

I hereby certify that the above diagram of the Exterior lines of townships 29, 30, 31 and 32 North, Ranges 118 and 119 West of the 6th Principal Meridian, Wyoming Territory, is strictly conformable to the field notes of survey thereof on file in this office, which have been examined and approved.

U.S. Surveyor General's Office, Cheyenne, Wyo. Oct. 15th, 1890.

Wm A. Richards
U.S. Surveyor General.

2465