7915 **Click Here for Field Notes**

ORIGINAL

TOWNSHIP 31 NORTH, RANGE 118 WEST, OF THE SIXTH PRINCIPAL MERIDIAN, WYOMING.

CORRECTIVE DEPENDENT RESURVEY

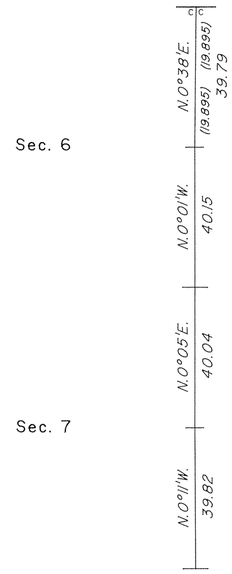

Sec. 6 Sec. 5

Sec. 7 Sec. 8

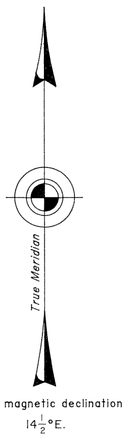

Mean magnetic declination
$14\frac{1}{2}$°E.

Sec. 18 Sec. 17

UNSURVEYED

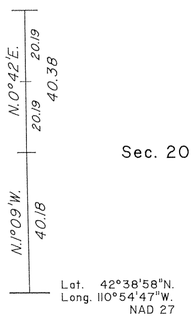

Sec. 19 Sec. 20

Sec. 30 Sec. 29

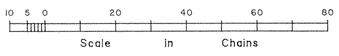

A history of surveys is contained in the field notes.

This plat represents the corrective dependent resurvey of a portion of the subdivisional lines designed to restore the corners in their true original locations according to the best available evidence, T. 31 N., R. 118 W., Sixth Principal Meridian, Wyoming.

The lottings and areas are as shown on the plats approved October 15, 1890, and March 16, 1917.

Survey executed by Lynn A. Forbes, Cadastral Surveyor, beginning June 16, 1989, and completed June 20, 1989, pursuant to Special Instructions dated May 15, 1989, for Group No. 528, Wyoming.

UNITED STATES DEPARTMENT OF THE INTERIOR
BUREAU OF LAND MANAGEMENT

Cheyenne, Wyoming **August 14, 1991**

This plat is strictly conformable to the approved field notes, and the survey, having been correctly executed in accordance with the requirements of law and the regulations of this Bureau, is hereby accepted.

For the Director

John P. Lee

Chief Cadastral Surveyor for Wyoming

W.H.B.

DDB

2468 D

OFFICIALLY FILED: September 23, 1991

Click Here for Field Notes

7047

ORIGINAL

TOWNSHIP 31 NORTH, RANGE 118 WEST OF THE SIXTH PRINCIPAL MERIDIAN, WYOMING.

DEPENDENT RESURVEY

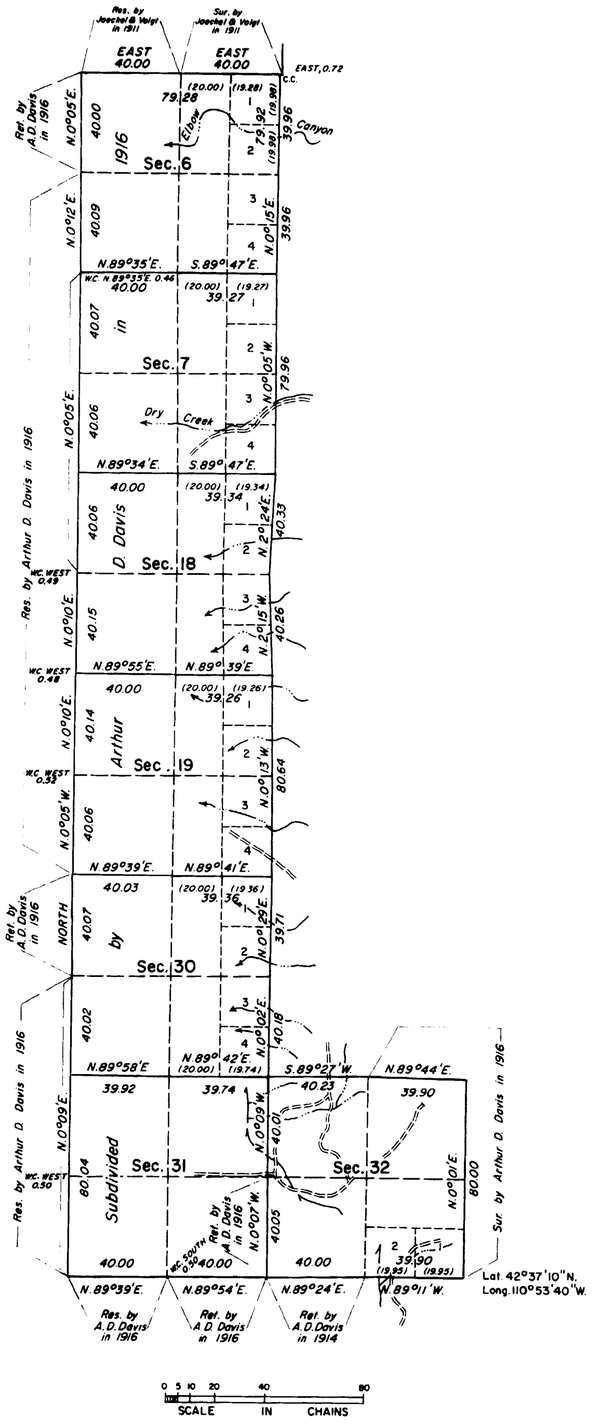

UNSURVEYED

This plat represents a retracement and reestablishment of a portion of the south boundary and a portion of the subdivisional lines of T. 31 N., R. 118 W., Sixth Principal Meridian, Wyoming, designed to restore the corners in their true original locations according to the best available evidence. The lottings and areas are as shown on the plats approved October 15, 1890, and March 16, 1917.

The history of prior surveys is contained in the field note record.

This survey was executed by Louis D. Gilbert, Supervisory Cadastral Surveyor, beginning June 22, 1966, and completed July 1, 1966, pursuant to Special Instructions for Group No. 305, Wyoming, approved May 31, 1966.

UNITED STATES DEPARTMENT OF THE INTERIOR
BUREAU OF LAND MANAGEMENT
Washington, D. C. April [illegible], 19[illegible]

This plat is strictly conformable to the approved field notes, and the survey, having been correctly executed in accordance with the requirements of law and the regulations of this Bureau, is hereby accepted.

For the Director

R. E. Brown

Chief, Division of Engineering

W.H.B.

2468C

FTB

31-118

4268

(4-675 a)

Survey Accepted, July 11, 1917
G.L.O.

Township No. 31 North, Range No. 118 West of the Sixth Principal Meridian, Wyoming

Areas in Acres	
Public Land	2053.75
Indian Reservation	
Indian Allotments	
Mineral Claims	
Water Surface	
Total Area	

Surveys Designated	By Whom Surveyed	Group No.	Group Date	Amount of Surveys Mls.	chs.	lks.	When Surveyed Begun	Completed
Subdivisions	A. D. Davis	40	Feb. 18, 1916	6	88	66	August 18, 1916	August 23, 1916
Connections	" " "	"	" " "			72	August 23, 1916	August 23, 1916
Retracement Subdivisions	" " "	"	" " "		40	05	August 18, 1916	August 18, 1916
Resurvey Subdivisions	" " "	"	" " "	3	78	31	August 18, 1916	August 24, 1916
Retracement - South & West Township Lines	" " "	"	" " "	1	40	07	August 18, 1916	August 24, 1916
Resurvey South and West Township Lines	" " "	"	" " "	5	40	69	August 18, 1916	August 24, 1916
Retracement South Bdy	" " "	25	May 3 1914		40	00	June 20, 1914	June 20, 1914
Survey South Bdy	" " "	"	" "		40	00	" " "	" " "
Resurvey North Bdy / Survey North Bdy	Jaeckel & Voigt	4	May 3, 1911		40 / 40	00 / 00	Oct 15 1911	Oct 15, 1911
West and South Bdy	F. H. Jones	Cont. 234	June 19, 1889	2	00	00	Sept. 13, 1889	Sept. 13, 1889

A.L.R.

The above map of Township No. 31 North Range No. 118 West of the Sixth Principal Meridian Wyoming is strictly conformable to the field notes of the survey thereof on file in this office, which have been examined and approved

U. S. Surveyor General's Office.
Cheyenne Wyoming March 16, 1917

Karles L. Decker
Surveyor General.

R.M.T.

2468A

Trans't Evanston
Nov. 13, 1917

31-118

Click Here for Field Notes

4267

Township Nº 31 North, Range Nº 118 West of the 6th Principal Meridian

Total number of Acres 2400

Meanders of

Posts	Courses	Chs. Lks.	Posts	Courses	Chs. Lks.	Posts	Courses	Chs. Lks.

Surveys Designated	By Whom Surveyed	Date of Contract	Amount of Surveys M.	Chs.	Lks.	When Surveyed	Magnetic Declination
Township lines							
Subdivisions	Frank H. Jones	June 19th 1889	4	40	0		17°38' East

The above Map of Township Nº 31 North of Range Nº 118 West of the 6th Principal Meridian, in Wyoming, is strictly conformable to the field notes of the survey thereof on file in this Office, which have been examined and approved.

Surveyor General's Office, Cheyenne Wyo. Oct. 15, 1890

Wm. A. Richards
Sur. Gen.

2468

31-118

4263

EXTERIOR LINES.

Scale 2 miles to 1 inch. Magnetic Variation 17°38' E.

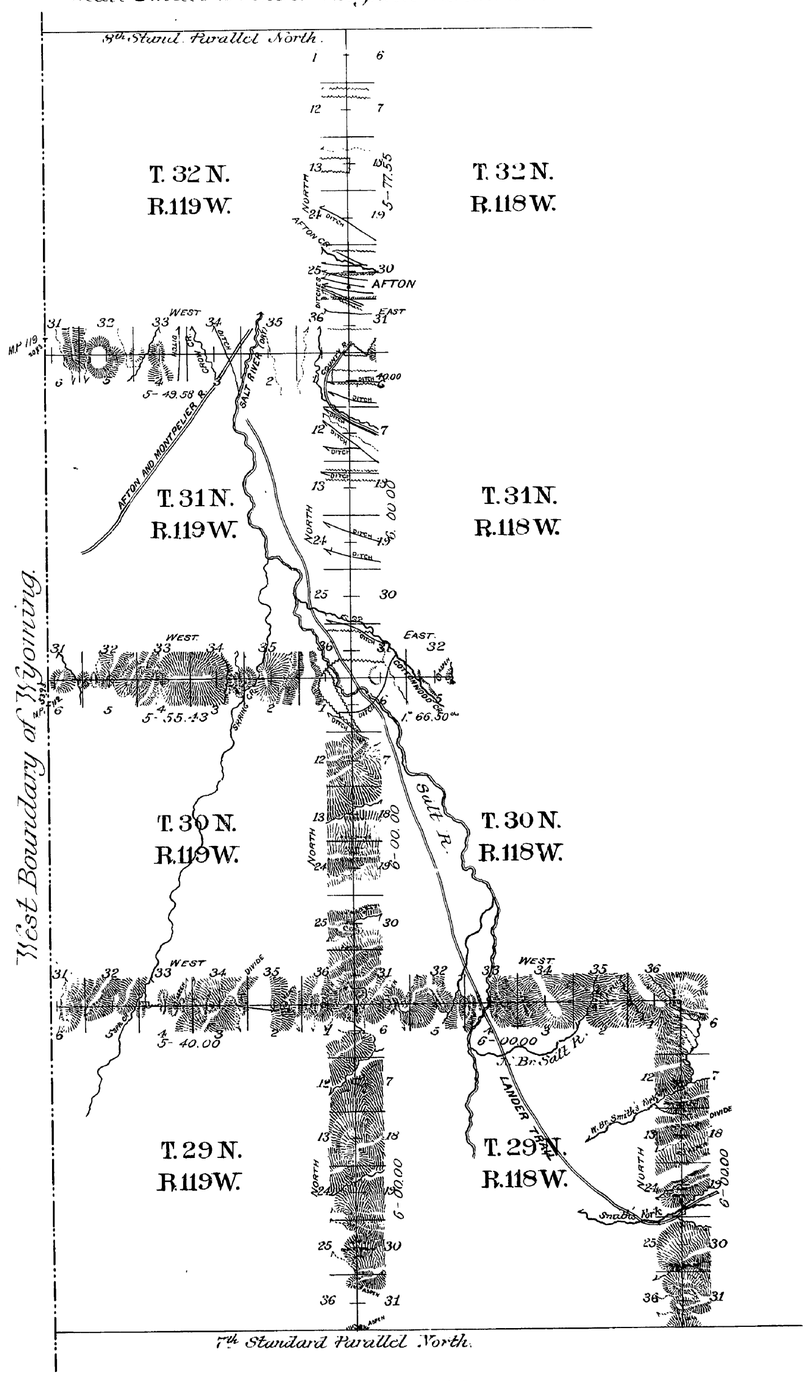

All at minimum rates.

Surveys Designated.	By Whom Surveyed.	Date of Contract.	Amount of Surveys mls.	chs.	lks.	When Surveyed.
Exterior lines.	Frank H. Jones	June 19th 1889	55	09	06	Sep. 3-10 & 13-16, 1889
Connections	" " "	" " "		75	40	" " " "

I hereby certify that the above diagram of the Exterior lines of townships 29, 30, 31 and 32 North, Ranges 118 and 119 West of the 6th Principal Meridian, Wyoming Territory, is strictly conformable to the field notes of survey thereof on file in this office, which have been examined and approved.

U.S. Surveyor General's Office,
Cheyenne, Wyo. Oct. 15th, 1890.

Wm A. Richards
U.S. Surveyor General.

ORIGINAL
accession no. 5310

Survey accepted Sept. 18, 1922
General Land Office

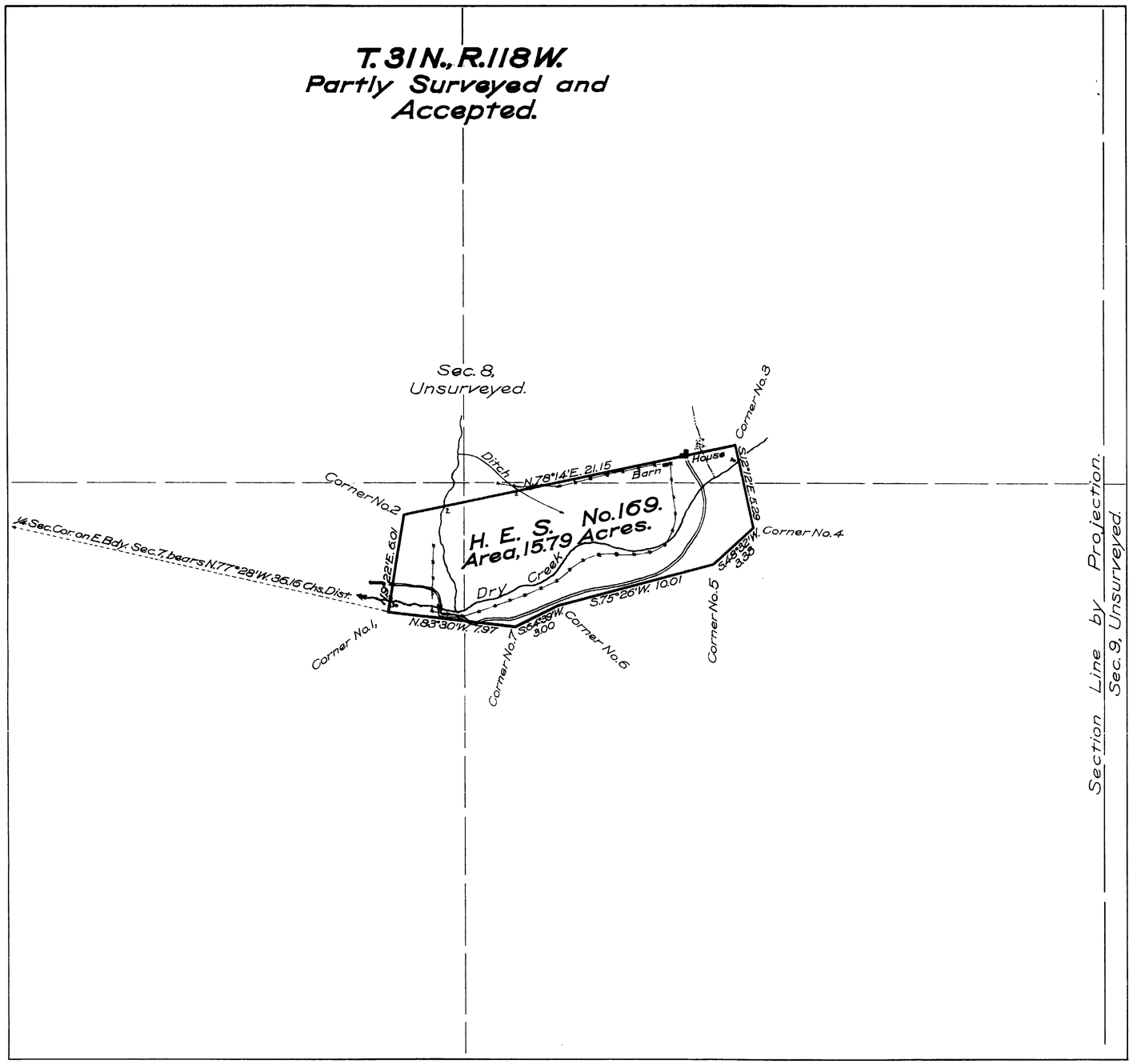

Plat of

HOMESTEAD ENTRY SURVEY

No. 169

in the

WYOMING NATIONAL FOREST

in

Section 8, Unsurveyed
T. 31 N., R. 118 W.

of the

6th PRINCIPAL MERIDIAN.

WYOMING.

This plat of Homestead Entry Survey No. 169 State of Wyoming is strictly conformable to the field notes thereof on file in this office, which have been examined and approved.

U.S. Surveyor General's Office
Cheyenne Wyoming, May 26, 1922

Clyde W. Athearn
U.S. Surveyor General

SCALE: 5 chains to 1 inch

Surveys Designated	By whom Surveyed	Inst., Cont. Group No.	Inst., Cont. Group Date	When Surveyed Begun	When Surveyed Completed	Date of Approval
Subds. T. 31 N., R. 118 W.	A. D. Davis.	40	February 18, 1916	August 18, 1916	August 23, 1916	March 16, 1917
H. E. S. No. 169.	Charles J. Truscott, Sur. U.S. Forest Service	169	January 15, 1917	September 20, 1921.	Sept'r. 21, 1921.	May 26, 1922

	Areas in Acres	
H. E. Survey No. 169		Conflicts
In Section		
In Section		
In Section		
In Section		
Total	15.79	

Act of June 11, 1906 *Act of March 3, 1921*

List No. 4-1590 *Dated January 5, 1915*

Latitude 42° 40' 49" N.
Longitude 110° 54' 50" W.
Mean Mag. Decl. 18° 50' E.

Observations at Corner No. 1

F.B. 3, 23, '22.

169

ENT. NO.-------- NOTES
PAT. NO.-------- V.--------
C. S. NO.-------- P.--------

Transf'd to Evanston
Oct. 10, 1910