7785 Click Here for Field Notes

ORIGINAL

# TOWNSHIP 32 NORTH, RANGE 118 WEST, OF THE SIXTH PRINCIPAL MERIDIAN, WYOMING.

## DEPENDENT RESURVEY AND SUBDIVISION OF SECTIONS

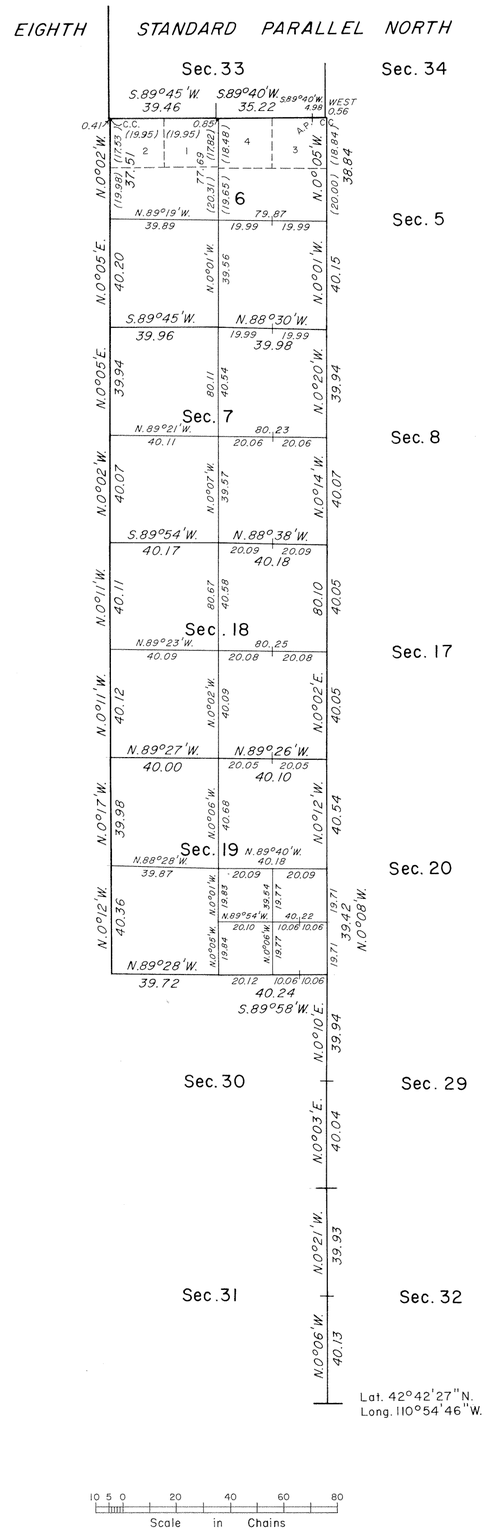


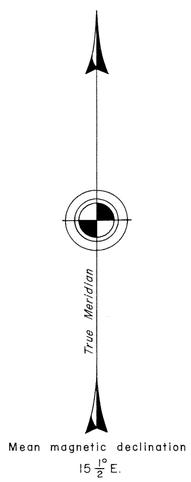





A history of surveys is contained in the field notes.

This plat represents the dependent resurvey of a portion of the Eighth Standard Parallel North, through R. 118 W., portions of the west boundary and subdivisional lines designed to restore the corners in their true original locations according to the best available evidence, and the subdivision of certain sections, T. 32 N., R. 118 W., Sixth Principal Meridian, Wyoming.

The lottings and areas are as shown on the plats approved October 15, 1890, March 4, 1903, and December 13, 1912.

Survey executed by Dale C. Wilson, Cadastral Surveyor, beginning August 19, 1981, and completed September 9, 1981, pursuant to Special Instructions dated August 10, 1981, for Group No. 430, Wyoming.

UNITED STATES DEPARTMENT OF THE INTERIOR
BUREAU OF LAND MANAGEMENT

Cheyenne, Wyoming November 24, 1986

This plat is strictly conformable to the approved field notes, and the survey, having been correctly executed in accordance with the requirements of law and the regulations of this Bureau, is hereby accepted.

For the Director

Richard L. Pakes

Chief Cadastral Surveyor for Wyoming

W.H.B.

BDB

2469 C

42

3

4271

(4-675 a)

# Fractional Township No. 32 North, Range No. 118 West of the Sixth Principal Meridian, Wyoming

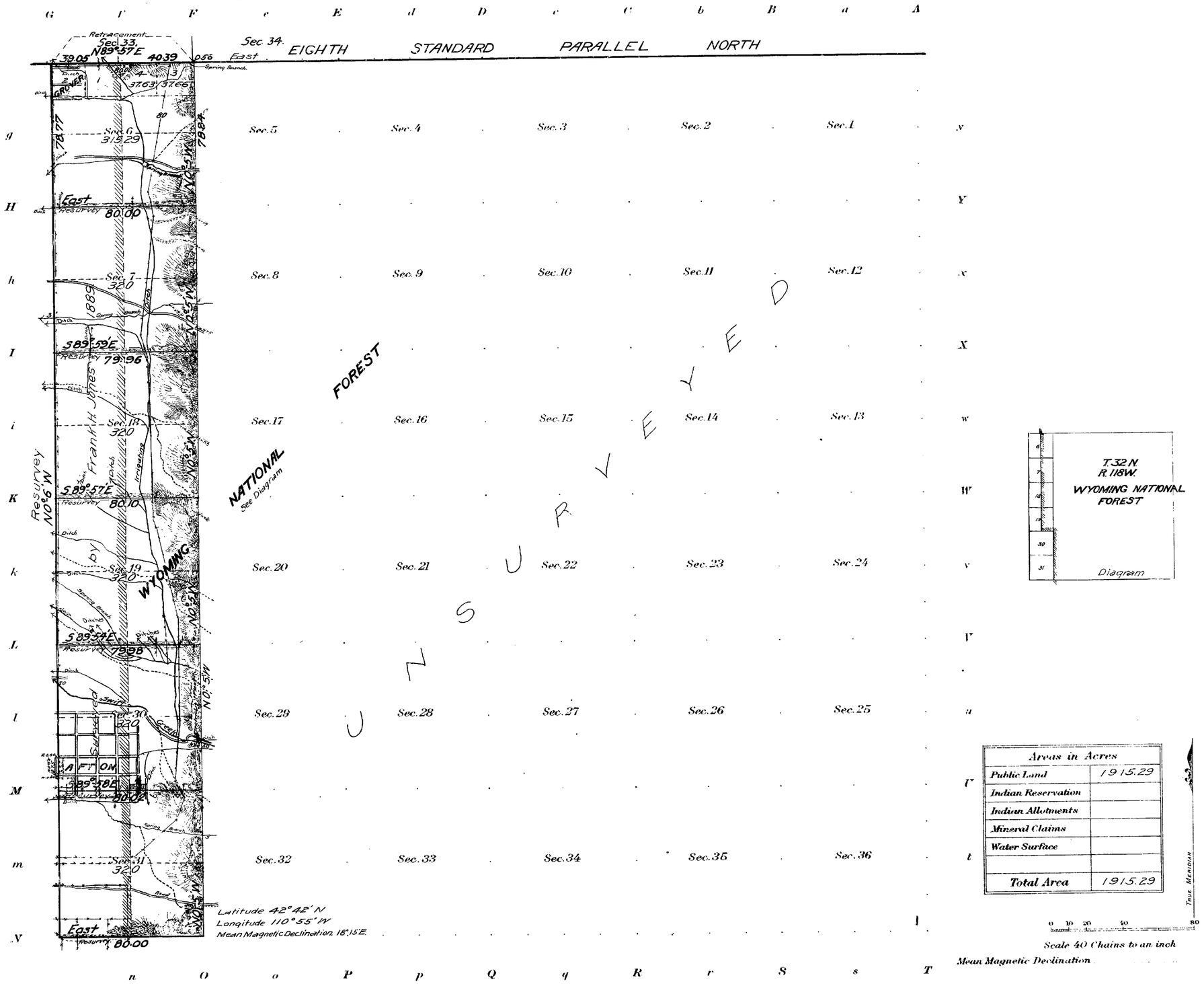





| Areas in Acres | |
|---|---|
| Public Land | 1915.29 |
| Indian Reservation | |
| Indian Allotments | |
| Mineral Claims | |
| Water Surface | |
| | |
| Total Area | 1915.29 |

True Meridian

0 10 20 40 80
Scale 40 Chains to an inch

Mean Magnetic Declination

| Surveys Designated | By Whom Surveyed | Group No. | Group Date | Amount of Surveys Mls. | chs. | lks. | When Surveyed Begun | Completed |
|---|---|---|---|---|---|---|---|---|
| Resurvey Retracement Section Lines | Jeckel & Voigt | 4 | May 3, 1911 | 6 | 78 | 77 | October 14, 1911 | October 15, 1911 |
| Resurvey Subdivisions | " " | " | " " | 2 | 40 | 03 | October 11, 1911 | October 18, 1911 |
| Subdivisions | " " | " | " " | 8 | 38 | 87 | October 15, 1911 | October 18, 1911 |
| Retracement North Township Line | " " | " | " " | | 79 | 44 | October 18, 1911 | October 18, 1911 |
| North Township Line | Frank H. Jones | Entry 294 | June 19, 1889 | 1 | 00 | 56 | August 24, 1889 | August 24, 1889 |

The above map of Fractional Township No. 32 North, Range No. 118 West of the Sixth Principal Meridian, Wyoming is strictly conformable to the field notes of the survey thereof on file in this office, which have been examined and approved

U. S. Surveyor General's Office.

Cheyenne, Wyoming December 13, 1912

Stephen. P. Donovan
Surveyor General.

2469-B

Accepted by the Hon. Commissioner in his letter "E" Jan. 31, 1913.
Triplicate plat mailed to the Cornston Land Office, March 3, 1913.

32-118

Click Here for Field Notes

4269

# Township No. 32 North, Range No. 118 West of the 6th Principal Meridian

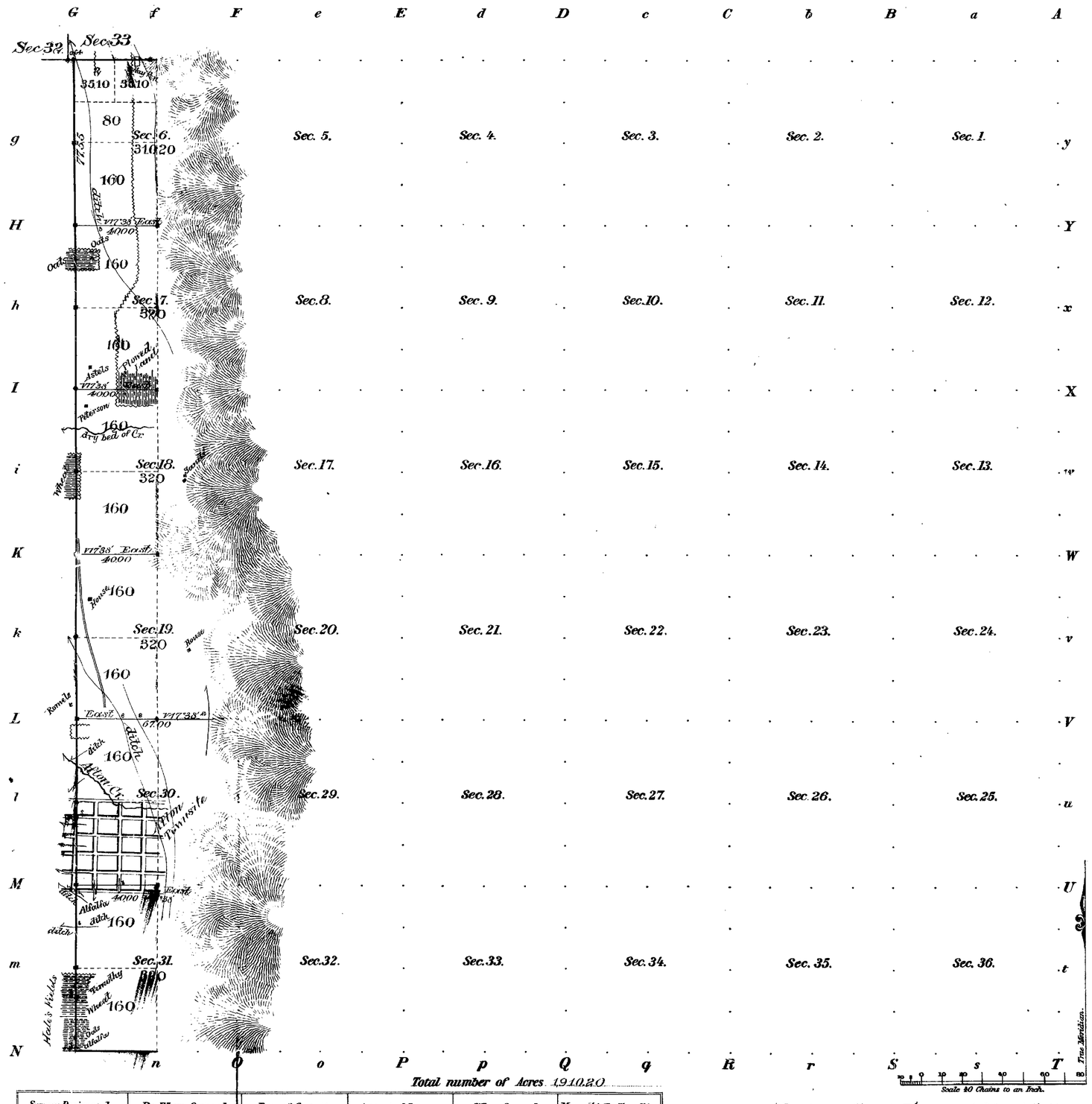


| Meanders of | | | | | | | | |
|---|---|---|---|---|---|---|---|---|
| Posts | Courses | Ch.s Lk.s | Posts | Courses | Ch.s Lk.s | Posts | Courses | Ch.s Lk.s |

Total number of Acres 19.10.20

| Surveys Designated | By Whom Surveyed | Date of Contract | Amount of Surveys M. Ch.s Lk.s | When Surveyed | Magnetic Declination |
|---|---|---|---|---|---|
| Township lines<br>Subdivisions | Frank Jones | June 19 1889 | 8 40 0 | | [redacted] |

The above Map, of Township No. 32 North, of Range No. 118 West of the 6th Principal Meridian in Wyoming, is strictly conformable to the field notes of the survey thereof on file in this Office, which have been examined and approved.

Surveyor Generals Office,
[redacted] Oct. 13, 1890

Wm A. Richards
Sur. Gen.l

2469

32-118

30

48-A

4270

# Supplemental Plat
## Township No. 32 North, Range No. 118 West of the 6th Principal Meridian

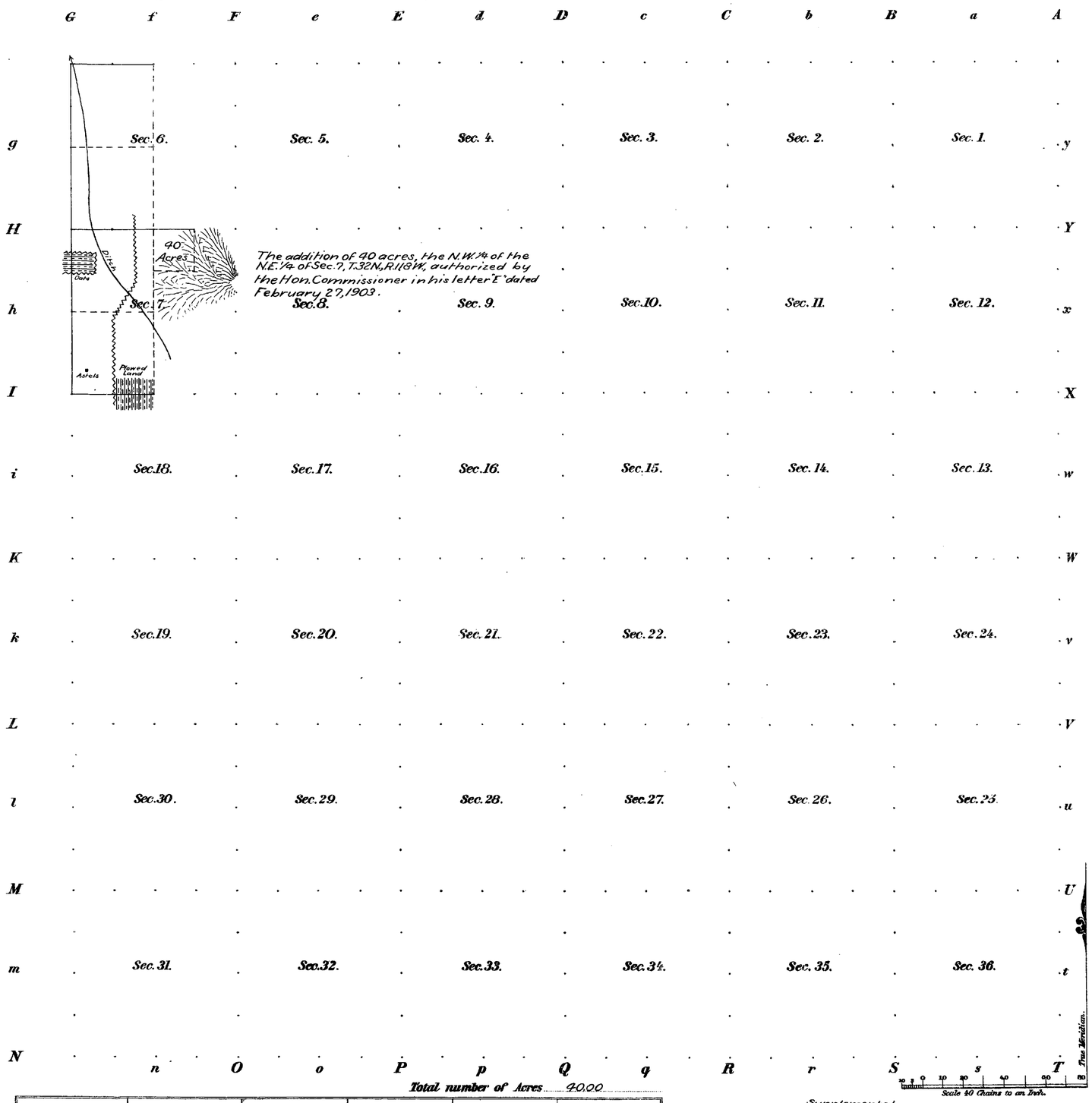


| Meanders of | | | | | | | | |
|---|---|---|---|---|---|---|---|---|
| Posts | Courses | Ch.s Lk.s | Posts | Courses | Ch.s Lk.s | Posts | Courses | Ch.s Lk.s |

Total number of Acres 40.00

| Surveys Designated | By Whom Surveyed | Date of Contract | Amount of Surveys M. Ch.s Lk.s | When Surveyed | |
|---|---|---|---|---|---|
| Township lines | | | | | |
| Subdivisions | | | | | |

The above Supplemental Map of Township No. 32 North, of Range No. 118 West of the 6th Principal Meridian, Wyoming, is strictly conformable to the field notes of the survey thereof on file in this Office, which have been examined and approved, and is made under instructions contained in Commissioner's letter "E" of Feb. 27, 1903.

Surveyor General's Office,
Cheyenne, Wyo. March 9, 1903.

Alpheus H. Favrot
Sur.r Gen.l

F.H.A.

THE MORRIS PETERS CO., LITHO., WASHINGTON, D. C.

2469-A

Triplicate received at Evanston Land Office March 9. 1903. Plat accepted and filed by G.L.O. as per letter "E" Mch 13. 1903.

32-118

42 Indexed

4889

1

# RESURVEY
# TOWNSHIP EXTERIORS

SCALE: 160 CHAINS TO 1 INCH

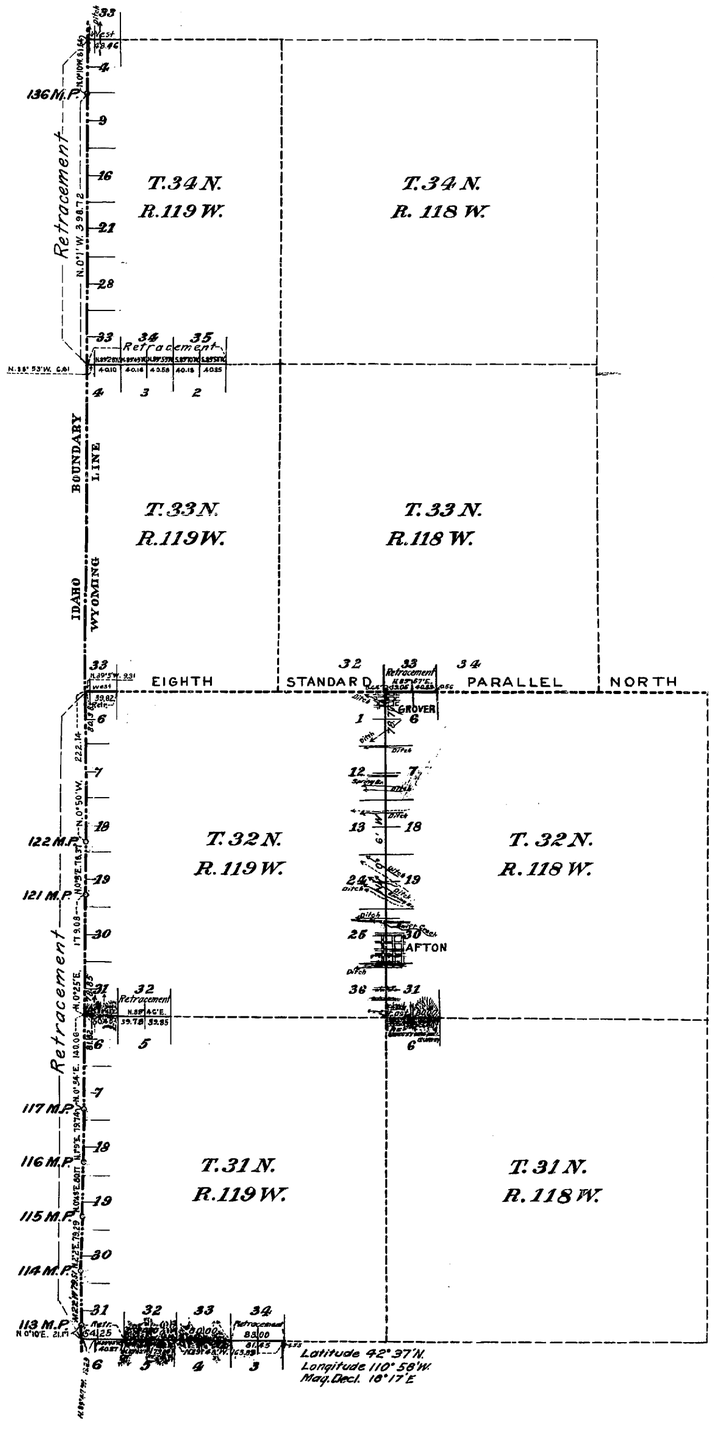


This Plat
of the Retracement
of the
Idaho-Wyoming Boundary Line through Townships 31, 32 and 34 North, Range 119 West and
a part of the
South boundary of Townships 31, 32, 33 and 34 North, Range 119 West, and Township 33 North, Range 118 West;
and
the Resurvey
of the
East boundary of Township 32 North, Range 119 West and
a part of the
South boundary of Township 32 North, Ranges 118 and 119 West; Township 31 North, Range 119 West,
the North boundary of Township 34 North, Range 119 West and
the Survey
of a part of the
South boundary of Township 32 North, Range 118 West of the Sixth Principal Meridian, Wyoming, is strictly conformable to the field notes of the resurvey thereof by
Herman Jaeckel and Emil Voigt, Transitmen
under Group No. 4
dated May 12, 1911
which have been examined, approved and filed in this office.
U.S. Surveyor General's Office
Cheyenne, Wyoming
December 13, 1912

Stephen P. Stinson
Surveyor General

| Surveys Designated | Amount Mls. | Chs. | Lks. | When Surveyed |
|---|---|---|---|---|
| Retracement Idaho-Wyoming Boundary Line | 17 | 79 | 64 | September 20, 1911-October 27, 1911 |
| Retracement Standard Lines | 1 | 48 | 57 | October 14, 1911-October 18, 1911 |
| Retracement Township Lines | 5 | 24 | 17 | September 11, 1911-October 25, 1911 |
| Resurvey Township Lines | 9 | 57 | 68 | September 15, 1911-October 25, 1911 |
| Survey Township Line | | 40 | 00 | October 15, 1911-October 15, 1911 |
| | | | | |

35 10 06

2930

M.M.K.

Accepted by the Com. Commissioner in his letter "E" Jan. 31, 1913.

2463

# EXTERIOR LINES.

Scale 2 miles to 1 inch. Magnetic Variation 17°38' E.

IDAHO.

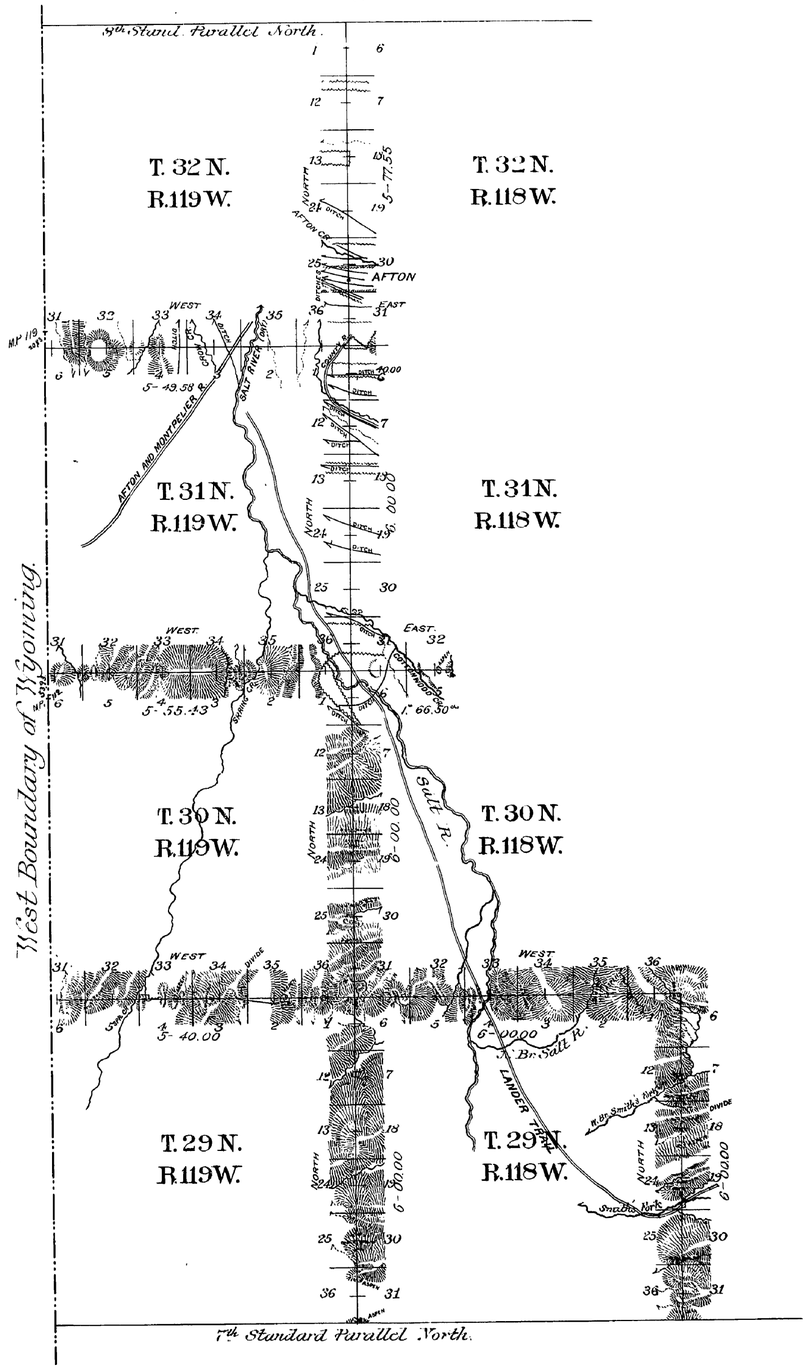


All at minimum rates.

| Surveys Designated. | By Whom Surveyed. | Date of Contract. | Amount of Surveys Mls. Chs. Lks. | When Surveyed. |
|---|---|---|---|---|
| Exterior lines. | Frank H. Jones | June 19th 1889 | 55 09 06 | Sep. 3-10 & 13-16, 1889 |
| Connections | " " " | " " " | 75 40 | " " " " |

I hereby certify that the above diagram of the Exterior lines of townships 29, 30, 31 and 32 North, Ranges 118 and 119 West of the 6th Principal Meridian, Wyoming Territory, is strictly conformable to the field notes of survey thereof on file in this office, which have been examined and approved.

U.S. Surveyor General's Office, Cheyenne, Wyo. Oct. 15th, 1890.

Wm A. Richards
U.S. Surveyor General.

2465