42

4283 (4-6758)

5

Fractional Township No. 32 North, Range No. 119 West of the Sixth Principal Meridian, Wyoming

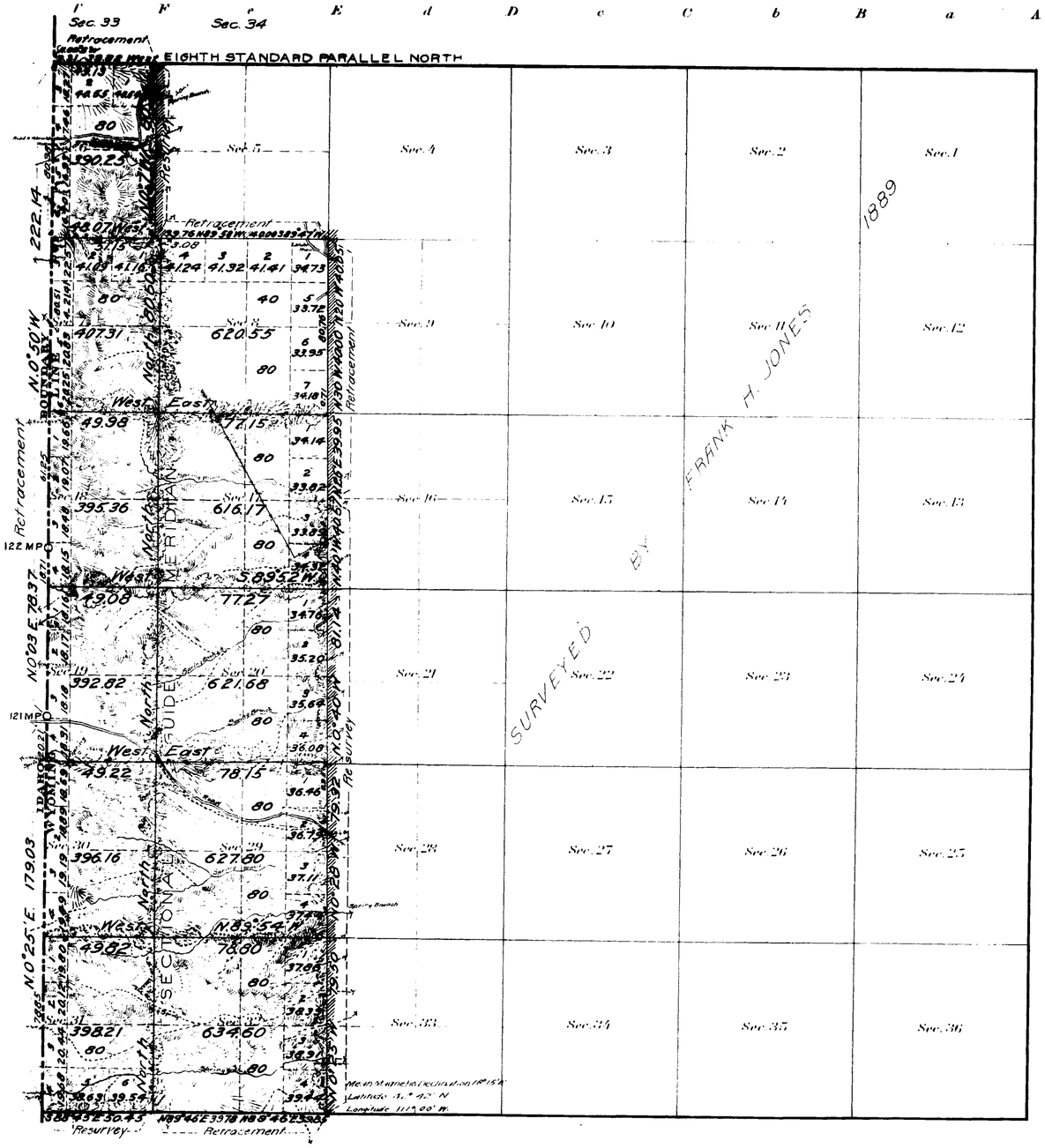

Areas in Acres	
Public Land	5,500.91
Indian Reservation	
Indian Allotments	
Mineral Claims	
Water Surface	
Total Area	5,500.91

Scale 40 Chains to an inch

Mean Magnetic Declination

Surveys Designated	By Whom Surveyed	Group No.	Group Date	Amount of Surveys Mls.	chs	lks.	When Surveyed Begun	Completed
RESURVEY S. Township Line	Jaeckel & Voigt	4	May 3, 1911		50	45	October 5, 1911	October 5, 1911
RETRACEMENT Nand S Township Lines	" "	"	" " "	1	48	76	October 5, 1911	October 14, 1911
Subdivision Lines	" "	"	" " "	11	78	14	October 3, 1911	October 14, 1911
RESURVEY Subdivision Lines	" "	"	" " "	4	40	87	October 7, 1911	October 14, 1911
RETRACEMENT Subdivision Lines	" "	"	" " "	2	39	76	October 5, 1911	October 14, 1911
Connections	" "	"	" " "	3	24	14	October 3, 1911	October 14, 1911
RETRACEMENT State Boundary Line	" "	"	" " "	5	79	54	October 8, 1911	October 14, 1911
State Boundary Line	A. V. Richards	234	G.L.O. May 29, 1873	5	79	54	June 24, 1874	June 25, 1874
N. & S. Township Lines	Frank H. Jones	234	June 19, 1889	1	49	18	August 27, 1889	September 19, 1889

The above map of Fractional Township No. 32 North, Range No. 119 West of the Sixth Principal Meridian, Wyoming is strictly conformable to the field notes of the survey thereof on file in this office, which have been examined and approved.

U. S. Surveyor General's Office.

Cheyenne, Wyoming, December 13, 1912

Stephen P. Hanson

Surveyor General.

24-74-4

Accepted by the Hon. Commissioner in his letter E. Jan. 31, 1913.
Duplicate plat mailed to the Evanston Land Office, Mar. 3, 1913.

32 - 119

Click Here for Field Notes

4282

Township No. 32 North, Range No. 119 West of the 6th Principal Meridian

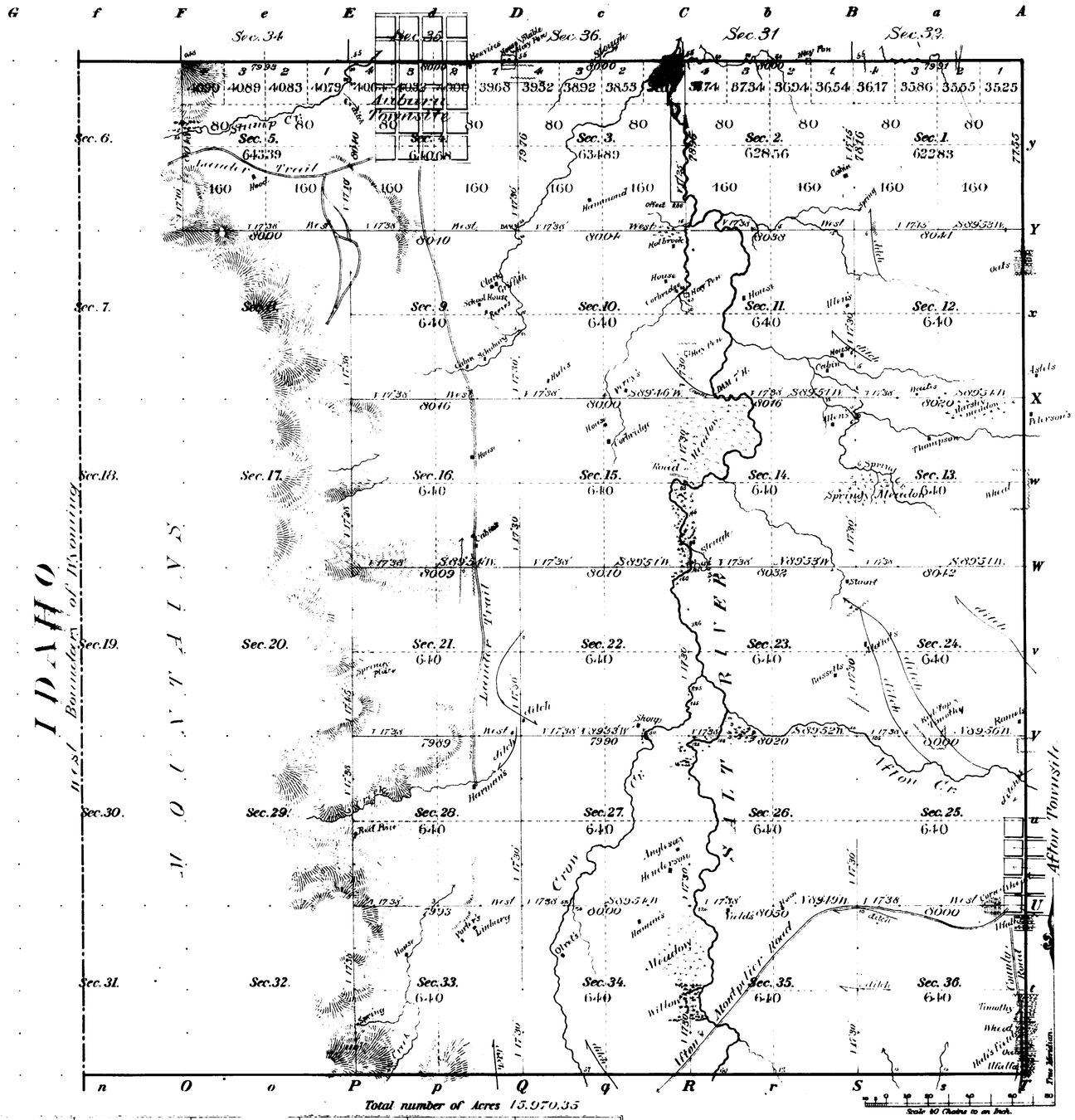

Total number of Acres 15,970.35

Surveys Designated	By Whom Surveyed	Date of Contract	Amount of Surveys M.	Ch.	Lk.	When Surveyed	Magnetic Declination
Township lines							
Subdivisions	Frank H. Jones	June 19th 1889	46	0	56	Oct. 7 12 1889	17 3/4 East
Connections	" " "	" " "		2	68	" " "	

Meanders of

Posts	Courses	Ch's Lk's	Posts	Courses	Ch's Lk's	Posts	Courses	Ch's Lk's

The above Map of Township 32 North, of Range 119 West of the 6th Principal Meridian, in Wyoming, is strictly conformable to the field notes of the survey thereof on file in this Office, which have been examined and approved.

Surveyor General's Office,
Cheyenne Wyo. Oct. 15, 1890

Wm H. Lichardo
Sur. Gen.

2474

32-119

42 Idaho

4889

1.

RESURVEY
TOWNSHIP EXTERIORS

SCALE: 160 CHAINS TO 1 INCH

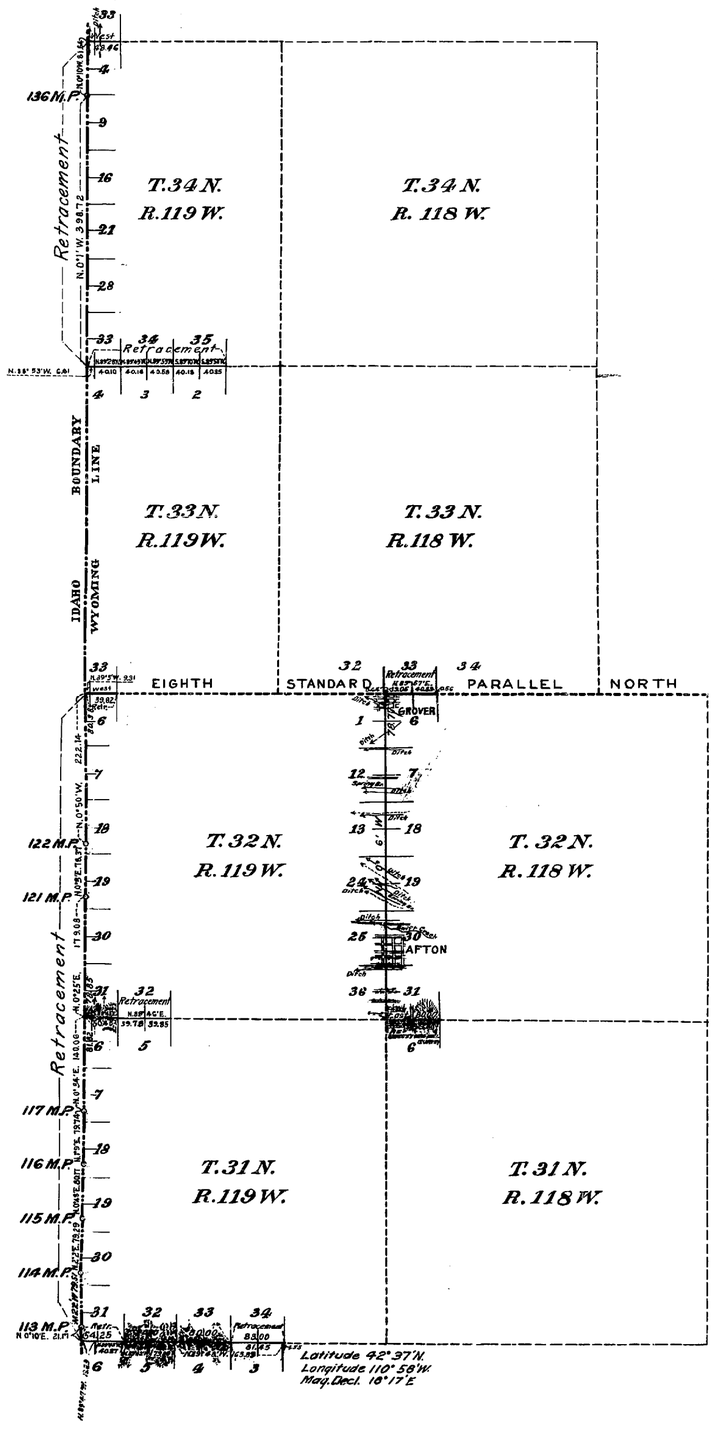

This Plat
of the Retracement
of the
Idaho-Wyoming Boundary Line through Townships 31, 32 and 34 North, Range 119 West and
a part of the
South boundary of Townships 31, 32, 33 and 34 North, Range 119 West, and Township 33 North, Range 118 West;
and
the Resurvey
of the
East boundary of Township 32 North, Range 119 West and
a part of the
South boundary of Township 32 North, Ranges 118 and 119 West; Township 31 North, Range 119 West,
the North boundary of Township 34 North, Range 119 West and
the Survey
of a part of the
South boundary of Township 32 North, Range 118 West of the Sixth Principal Meridian, Wyoming, is strictly conformable to the field notes of the resurvey thereof by
Herman Jaeckel and Emil Voigt, Transitmen
under Group No. 4
dated May 12, 1911
which have been examined, approved and filed in this office.
U.S. Surveyor General's Office
Cheyenne, Wyoming
December 13, 1912

Stephen P. Stinson
Surveyor General

Surveys Designated	Amount Mls.	Chs.	Lks.	When Surveyed
Retracement Idaho-Wyoming Boundary Line	17	79	64	September 20, 1911 - October 27, 1911
Retracement Standard Lines	1	48	57	October 14, 1911 - October 18, 1911
Retracement Township Lines	5	24	17	September 11, 1911 - October 25, 1911
Resurvey Township Lines	9	57	68	September 15, 1911 - October 25, 1911
Survey Township Line		40	00	October 15, 1911 - October 15, 1911

35 10 06

2930

M.M.K.

Accepted by the Hon. Commissioner in his letter "E" Jan. 31, 1913.

4263

EXTERIOR LINES.

Scale 2 miles to 1 inch. Magnetic Variation 17°38' E.

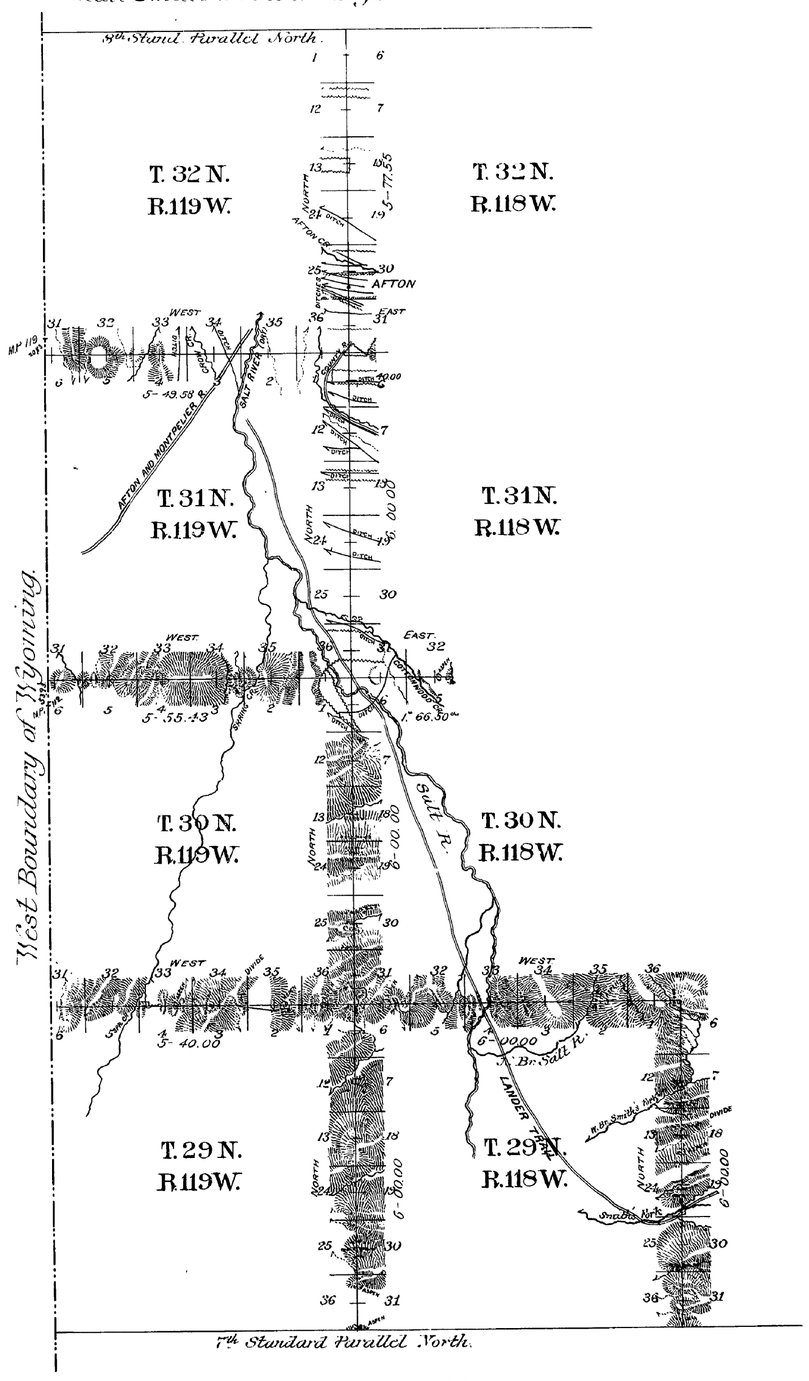

All at minimum rates.

Surveys Designated.	By Whom Surveyed.	Date of Contract.	Amount of Surveys mls.	chs.	lks.	When Surveyed.
Exterior lines.	Frank H. Jones	June 19th 1889	55	09	06	Sep. 3-10 & 13-16, 1889
Connections	" " "	" " "		75	40	" " " "

I hereby certify that the above diagram of the Exterior lines of townships 29, 30, 31 and 32 North, Ranges 118 and 119 West of the 6th Principal Meridian, Wyoming Territory, is strictly conformable to the field notes of survey thereof on file in this office, which have been examined and approved.

U.S. Surveyor General's Office,
Cheyenne, Wyo. Oct. 15th, 1890.

Wm A. Richards
U.S. Surveyor General.