Click Here for Field Notes

7051

ORIGINAL

TOWNSHIP 35 NORTH, RANGE 118 WEST OF THE SIXTH PRINCIPAL MERIDIAN, WYOMING.

DEPENDENT RESURVEY

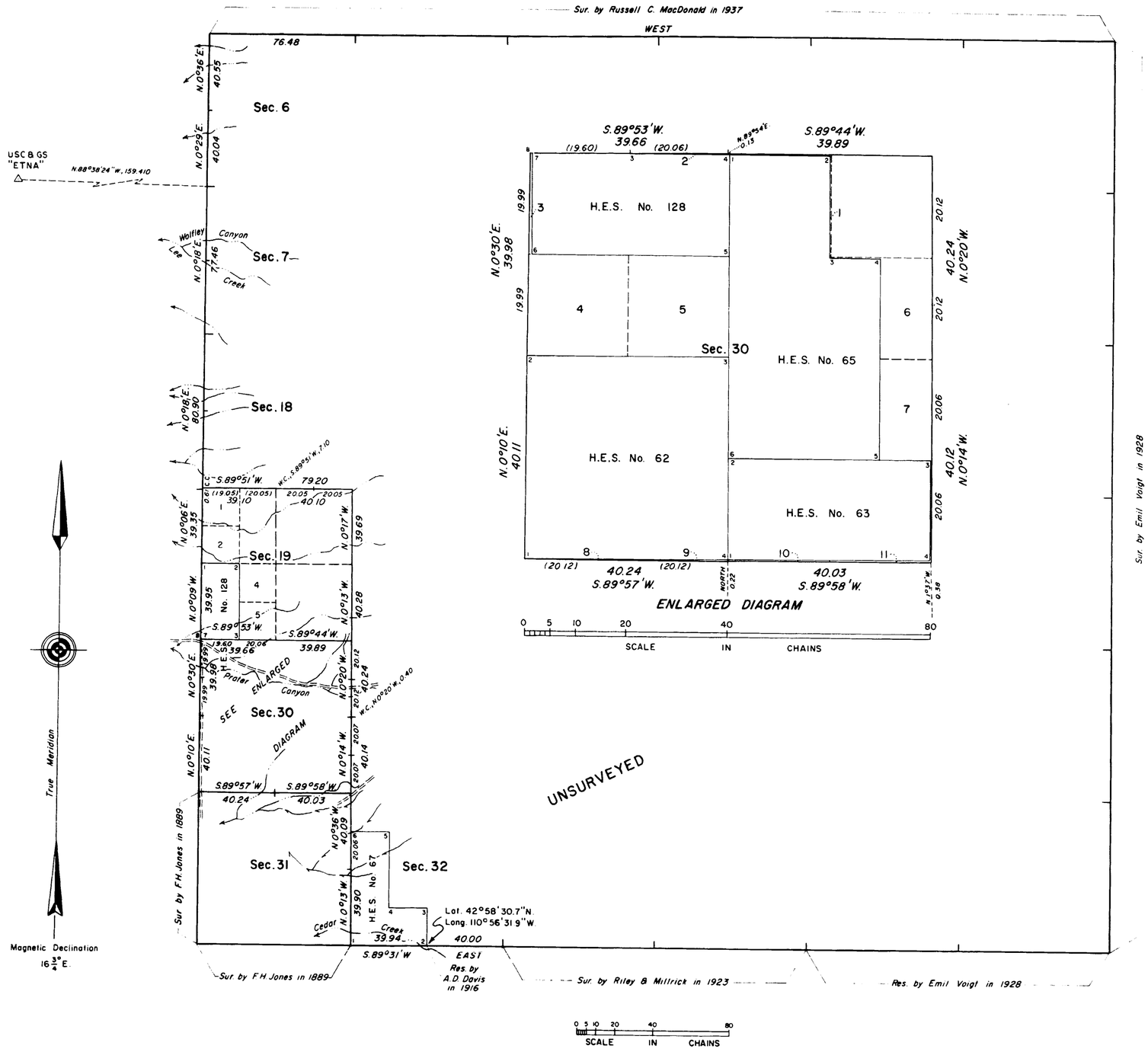

This plat represents a retracement and reestablishment of a portion of the south and west boundaries and a portion of the subdivisional lines of T. 35 N., R. 118 W., Sixth Principal Meridian, Wyoming, designed to restore the corners in their true original locations according to the best available evidence.

The lottings and areas of sections 30 and 31 are as shown on the plats approved October 15, 1890, and April 28, 1917. The lottings and areas of section 19 are as shown on the plat approved April 28, 1917, with the exception of lots 3 and 6. This plat supersedes the showing of section 19 as it pertains to these lots.

The history of prior surveys is contained in the field note record.

This survey was executed by Louis D. Gilbert, Supervisory Cadastral Surveyor, beginning July 20, 1966, and completed August 6, 1966, pursuant to Special Instructions for Group No. 305, Wyoming, approved May 31, 1966.

UNITED STATES DEPARTMENT OF THE INTERIOR
BUREAU OF LAND MANAGEMENT
Washington, D. C. June 5, 1968

This plat is strictly conformable to the approved field notes, and the survey, having been correctly executed in accordance with the requirements of law and the regulations of this Bureau, is hereby accepted.

For the Director

R. E. Brown

Chief, Division of Engineering

W.H.B.

2472 B

KTB

35-118

4279

(4-675a)

Township No. 35 North, Range No. 118 West of the Sixth Principal Meridian, Wyoming

Survey Accepted July 11, 1917
G.L.O.

G f F e E d D c C b B a A

g Sec. 6 Sec. 5 Sec. 4 Sec. 3 Sec. 2 Sec. 1 y

H Y

h Sec. 7 Sec. 8 Sec. 9 Sec. 10 Sec. 11 Sec. 12 x

I X

i Sec. 18 Sec. 17 Sec. 16 Sec. 15 Sec. 14 Sec. 13 w

Sec. 13

K W

Sec. 24

k Sec. 19 Sec. 20 Sec. 21 Sec. 22 Sec. 23 Sec. 24 v

U N S U R V E Y E D

L V

l Sec. 30 Sec. 29 Sec. 28 Sec. 27 Sec. 26 Sec. 25 u

M T

m Sec. 31 Sec. 32 Sec. 33 Sec. 34 Sec. 35 Sec. 36 t

N S

n O o P p Q q R r S s T

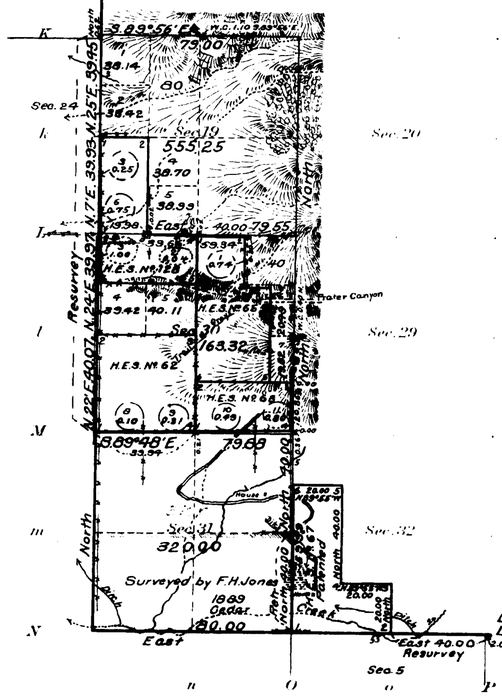

Areas in Acres	
Public Land	1038.57
Indian Reservation	
Indian Allotments	
Mineral Claims	
Water Surface	
H.E. Surveys	558.05
Total Area	1596.62

Scale 40 Chains to an inch

Mean Magnetic Declination

Surveys Designated	By Whom Surveyed	Group No.	Group Date	Amount of Surveys Mls.	chs.	lks.	When Surveyed Begun	Completed
Subdivisions	A. D. Davis	40	February 18, 1916	5	38	43	August 26, 1916	August 29, 1916
Connections	" "	"	" "		1	21	August 26, 1916	August 29, 1916
Retracement Subdivisions	" "	"	" "		40	00	August 26, 1916	August 26, 1916
Resurvey West Township Line	" "	"	" "	2	00	04	August 29, 1916	August 29, 1916
Resurvey South Township Line	" "	25 Cont.	May 9, 1914		40	00	June 27, 1914	June 27, 1914
South and West Bdy	Frank H. Jones	254	June 19, 1889	5	40	00	Sept. 16, 1889	Sept. 19, 1889
Subdivisions	" "	"	" "		40	00	Nov. 8, 1889	Nov. 8, 1889

ALR

The above map of Township No. 35 North Range No. 118 West of the Sixth Principal Meridian Wyoming is strictly conformable to the field notes of the survey thereof on file in this office, which have been examined and approved

U.S. Surveyor General's Office.

Cheyenne, Wyoming April 28, 1917

Fred'k L. Deeker
Surveyor General.

AMT

2472-A

Drawn to Examiner
Nov. 13, 1917

35-118

Click Here for Field Notes

4278

Township No. 35 North, Range No. 118 West of the 6th Principal Meridian

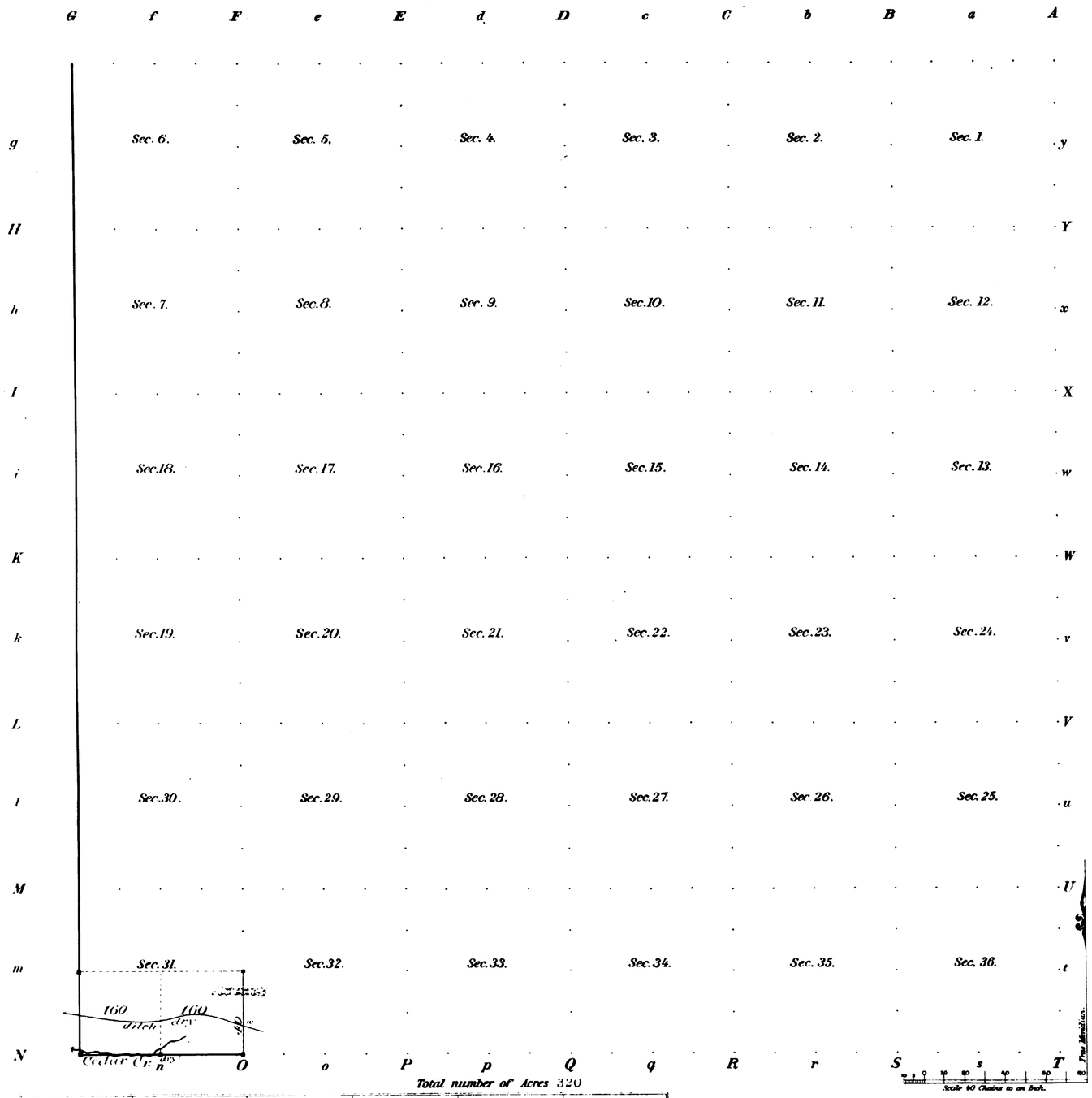

Total number of Acres 320

Meanders of								
Posts	Courses	Ch.s Lk.s	Posts	Courses	Ch.s Lk.s	Posts	Courses	Ch.s Lk.s

Surveys Designated	By Whom Surveyed	Date of Contract	Amount of Surveys M.	Ch.s	Lk.s	When Surveyed	Magnetic Declination
Township lines Subdivisions	Frank H. Jones	June 19th 1889	0	40	0	Nov. 8th 1889	17°38' East

The above Map of Township No. 35 North, of Range No. 118 West of the 6th Principal Meridian, in Wyoming, is strictly conformable to the field notes of the survey thereof on file in this Office, which have been examined and approved.

Surveyor General's Office,
Cheyenne Wyo. Oct. 15, 1890

Wm. A. Richards
Sur.r Gen.l

2472

35-118

30.

45.

4264

EXTERIOR LINES

Scale, 160 chains to 1 inch. Mag. Var. 17°30' E.

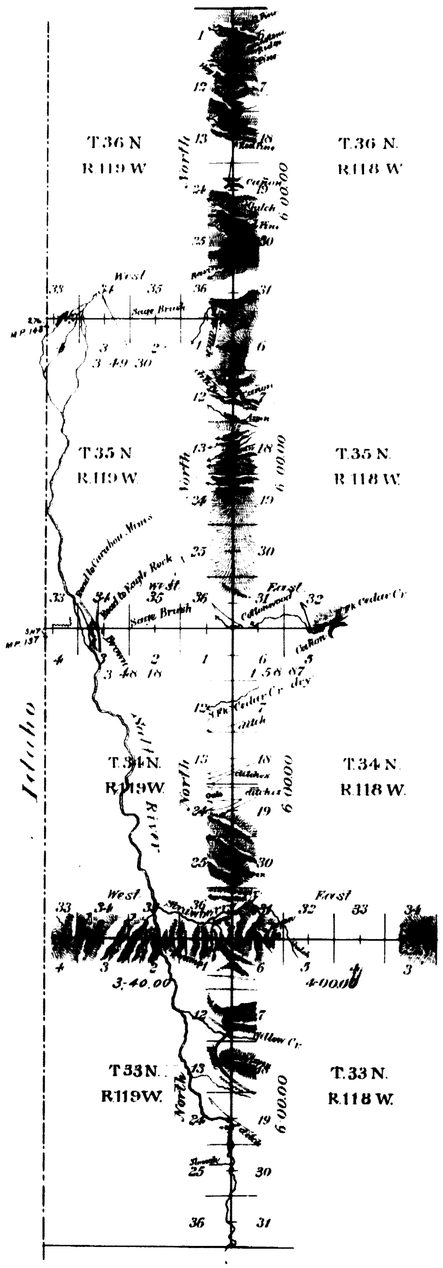

All at minimum rates.

Survey Designated	By Whom Surveyed	Date of Contract	Amount of Survey Mls	Chs	Lks	When Surveyed
Exterior lines	Frank H Jones	June 19th 1889	40	36	35	Sept 16-18 1889, 1889
Connections	. . .	. . .		6	23	. . .

I hereby certify that the above diagram of the Exterior lines of Townships 33, 34, 35 and 36 North, Ranges 118 and 119 West of the 6th Principal Meridian, Wyoming Territory, is strictly conformable to the field notes of the survey thereof on file in this office, which have been examined and approved.

U.S. Surveyor General's Office
Cheyenne Wyo Oct. 15, 1890

Wm A. Richards
U.S. Surveyor General

2466

5278

Form 85 A

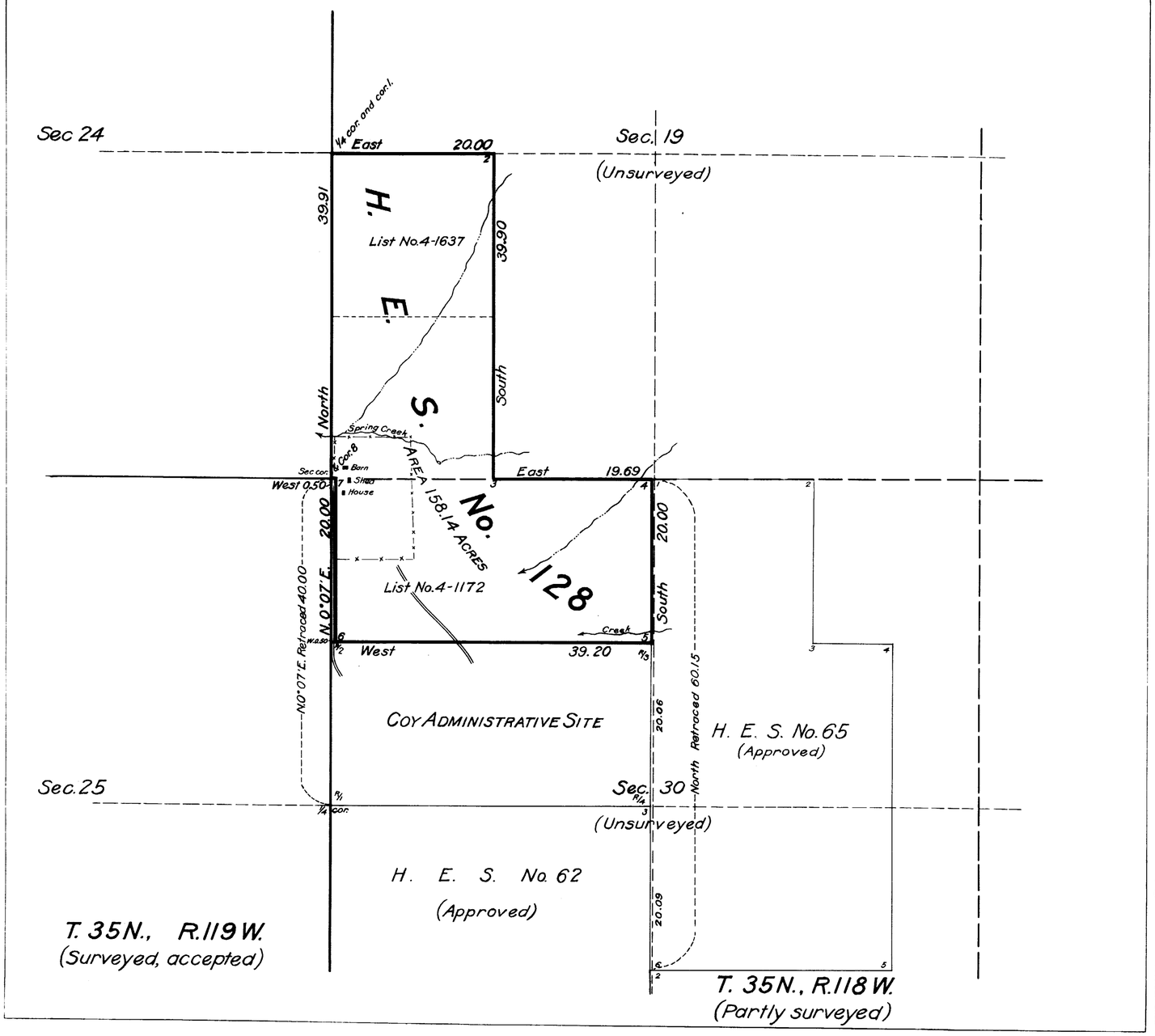

Plat of

HOMESTEAD ENTRY SURVEY

No.128

in the

WYOMING NATIONAL FOREST

in

Secs.19-30 unsurveyed

T 35N., R.118W.

of the

6TH PRINCIPAL MERIDIAN WYOMING

This plat of Homestead Entry Survey No.128 State of Wyoming is strictly conformable to the field notes thereof on file in this office, which have been examined and approved.

U.S. Surveyor General's Office

Cheyenne ....., Wyoming .....

March, 25, 1916

Charles L. Decker
U.S. Surveyor General

TRUE MERIDIAN

SCALE 10 chains to 1 inch

Surveys Designated	By whom Surveyed	Inst., Cont., Group No.	Inst., Cont., Group Date	When Surveyed Begun	When Surveyed Completed	Date of Approval
Sub-div. T35N., R118W.	Frank H. Jones	234	June 19, 1889	November 8, 1889		Oct. 15, 1890
H.E. Survey No. 62	Angus M. Woodbury For. Rgr.	62	June 26, 1913	Sept 30, 1914	Oct. 1, 1914	Jan. 29, 1915
" " " " 128	Oliver C. Lockhart Asst. Forest Ranger	128	April 14, 1915	Sept. 24, 1915	Sept 27, 1915	March 25, 1916
H.E. Survey No. 65	Angus M. Woodbury For. Rgr.	65	June 28, 1913	Oct 9, 1914	Oct 9, 1914	Jan. 29, 1915
W. Township Line	Frank H. Jones	234	June 19, 1889	Sept. 19, 1889	Sept. 20, 1889	Oct. 15, 1890

		Areas in Acres
H.E. Survey No. 128		Conflicts
In Section		
In Section		
In Section		
In Section		
Total	158.14	

Act of June 11, 1906 — Act of Mar. 4, 1915
List No. 4-1172 — Dated April 15, 1913
" " 4-1637 — Jan. 6, 1915
Latitude 43° 00' N.
Longitude 110° 59' W
Mean Mag. Decl. 18° 53' E
At Corner No. 1

ENT. NO. 07114 NOTES
PAT. NO. 137076 4/26/24
C. S. NO. ..... P .....

128

accepted by Commr
Aug 3, 1916
Frank H. Emerton Aug 11, 1916

5226

Form 85 A

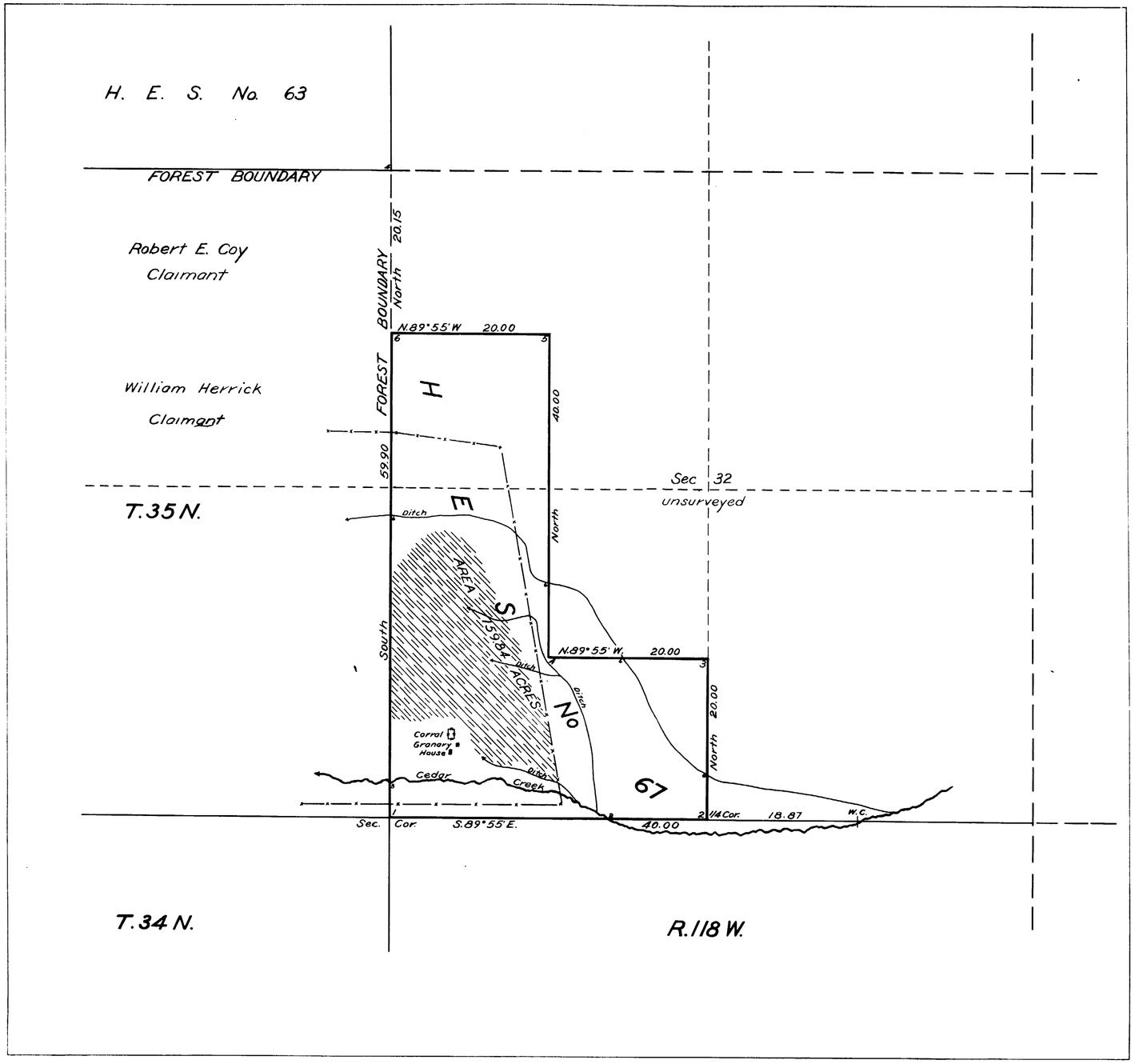

Plat of

HOMESTEAD ENTRY SURVEY

No. 67

in the

WYOMING NATIONAL FOREST

in

Section 32 unsurveyed T.35 N., R118 W.

of the

6th Principal Meridian

WYOMING

This plat of Homestead Entry Survey No. 67 State of Wyoming is strictly conformable to the field notes thereof on file in this office, which have been examined and approved.

U. S. Surveyor General's Office

Cheyenne, Wyoming.

January 29, 1915.

Charles L. Decker
U.S. Surveyor General

SCALE 10 chains to 1 inch

Surveys Designated	By whom Surveyed	Inst. Cont. Group No.	Inst. Cont. Group Date	When Surveyed Begun	When Surveyed Completed	Date of Approval
Tp. line	Frank H. Jones	234	June 19, 1889	September 1889	September 1889	Oct. 15, 1890
H.E. Survey No. 63	Angus M. Woodbury	63	June 27, 1913	Oct. 2, 1914	Oct. 2, 1914	
H.E. Survey No. 67	Surveyor Forest Service	67	July 1, 1913 Nov. 28, 1913	Oct. 8, 1914	Oct. 8, 1914	

Areas in Acres		
H.E. Survey No. 67		Conflicts
In Section 32	159.84	
In Section		
In Section		
In Section		
Total	159.84	

Act of June 11, 1906 — Act of June 30, 1914.
List No. 744 4-1079 — Dated Nov. 27, 1907. Nov. 4, 1912.
Latitude 42° 57' N.
Longitude 110° 58' W.
Mean Mag. Decl. 18° 54' E.
At Corner No. 1

67

FILE NO. 02730 03531 NOTES
PAT. NO. 546336 V
C. S. NO. P

Accepted by Commr.
May 12, 1915

5225

Form 85 A

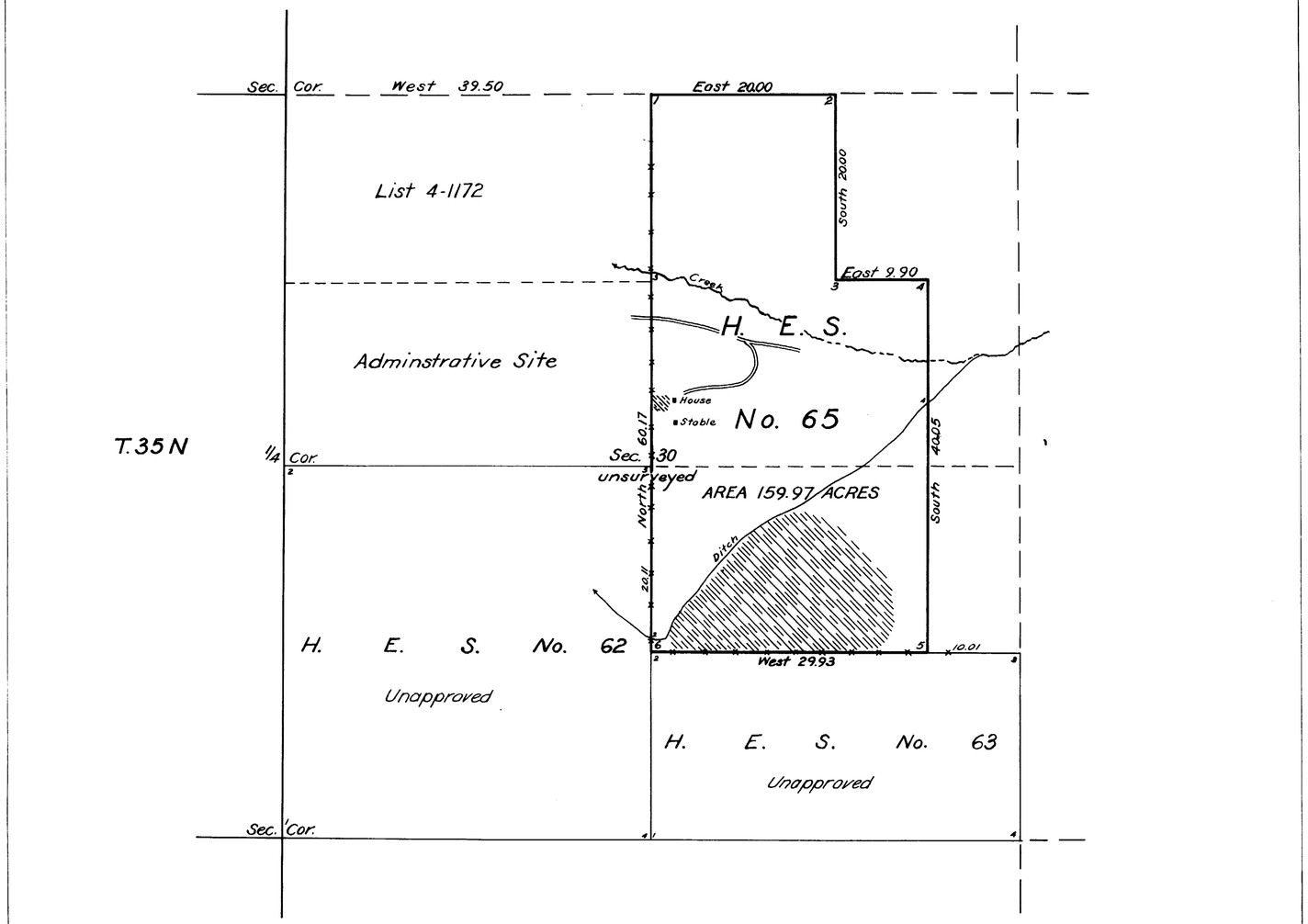

Plat of

HOMESTEAD ENTRY SURVEY

No. 65

in the

WYOMING NATIONAL FOREST

in

Section 30 unsurveyed T. 35 N., R. 118 W.

of the

6th Principal Meridian

WYOMING

This plat of Homestead Entry Survey No. 65 State of Wyoming is strictly conformable to the field notes thereof on file in this office, which have been examined and approved.

U. S. Surveyor General's Office

Cheyenne, Wyoming.

January 29, 1915.

Charles L. Peckes
U. S. Surveyor General

SCALE 10 chains to 1 inch

Surveys Designated	By whom Surveyed	Inst., Cont., Group No.	Date	When Surveyed Begun	Completed	Date of Approval
West tp. line	Frank H. Jones	234	June 19, 1889	Sept. 19, 1889	Sept. 19, 1889	Oct. 15, 1890
H.E. Survey No. 62	Angus M. Woodbury	62	June 26, 1913	Sept. 30, 1913	Oct. 1, 1914	
H.E. Survey No. 63	Angus M. Woodbury	63	June 27, 1913	Oct. 2, 1914	Oct. 2, 1914	
H.E. Survey No. 65	Angus M. Woodbury	65	June 28, 1913	Oct. 9, 1914	Oct. 9, 1914	
	Surveyor Forest Service					

Areas in Acres		
H.E. Survey No. 65		Conflicts
In Section 30	159.97	
In Section		
In Section		
In Section		
Total	159.97	

Act of June 11, 1906 *Act of June 30, 1914*
List No. 4-808 *Dated August 10, 1911.*
Latitude 42° 59' N.
Longitude 110° 58½' W.
Mean Mag. Decl. 18° 54' E.
At Corner No. 1.

65

ENT. NO. 03017 NOTES
PAT. NO. 624617 V .....
T. S. NO. ..... P .....

Form 85 A

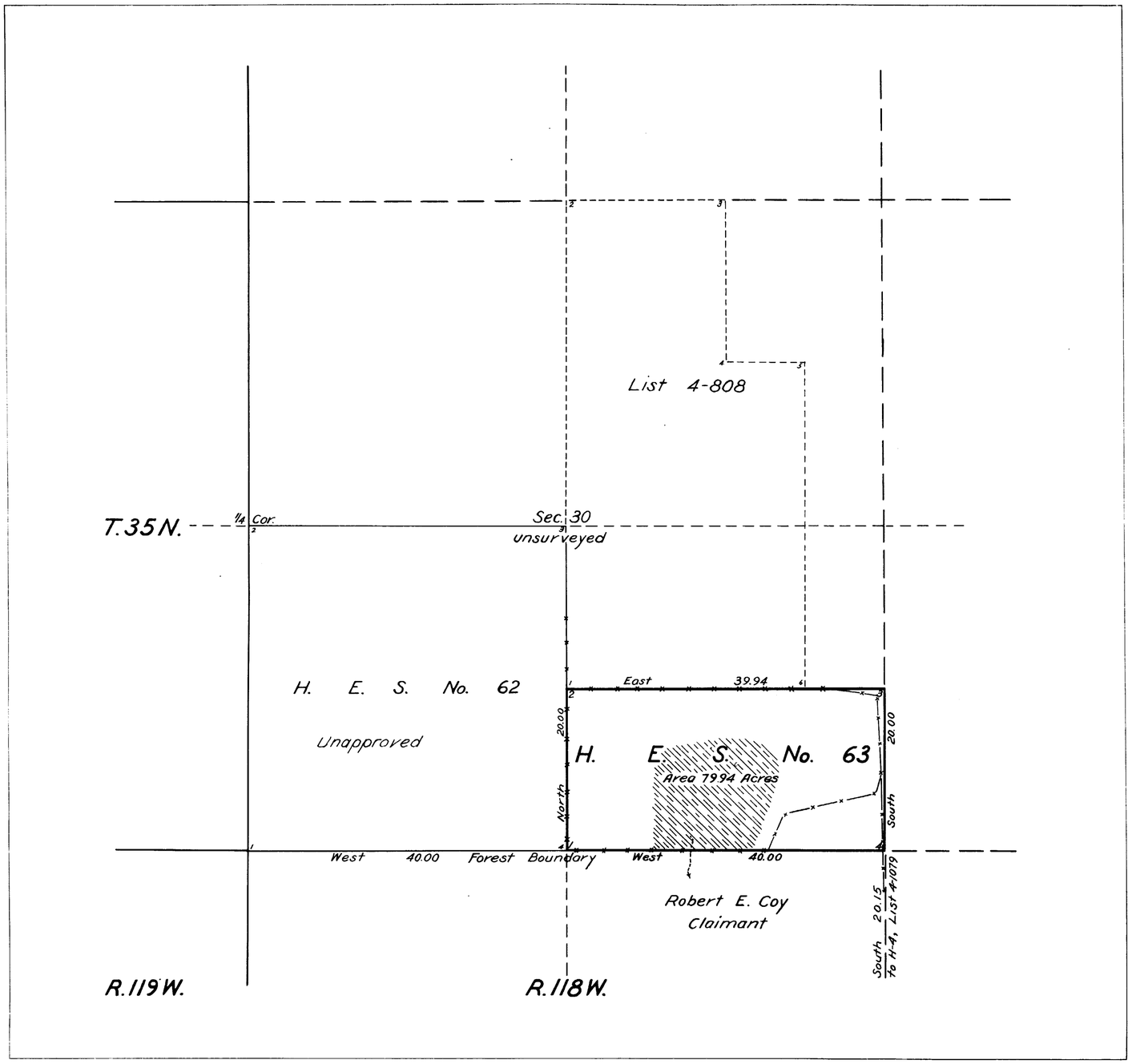

Plat of

HOMESTEAD ENTRY SURVEY

No. 63

in the

WYOMING NATIONAL FOREST

in

Section 30 unsurveyed T. 35 N., R. 118 W.

of the

6th PRINCIPAL MERIDIAN

WYOMING

This plat of Homestead Entry Survey No. 63 State of Wyoming is strictly conformable to the field notes thereof on file in this office, which have been examined and approved.

U. S. Surveyor General's Office

Cheyenne, Wyoming.

January 29, 1915.

Charles L. Deckes
U. S. Surveyor General

SCALE 10 chains to 1 inch

Surveys Designated	By whom Surveyed	Inst., Cont., Group No.	Inst., Cont., Group Date	When Surveyed Begun	When Surveyed Completed	Date of Approval
West tp. line	Frank H. Jones	234	June 19, 1889	Sept. 19, 1889	Sept. 19, 1889	Oct. 15, 1890
H.E. Survey No. 62	Angus M. Woodbury	62	June 26, 1913	Sept. 30, 1914	Oct. 1, 1914	
H.E. Survey No. 63	Angus M. Woodbury	63	June 27, 1913	Oct. 2, 1914	Oct. 2, 1914	
	surveyor Forest Service					

	Areas in Acres	
H.E. Survey No. 63		Conflicts
In Section 30	79.94	
In Section		
In Section		
In Section		
Total	79.94	

Act of June 11, 1906 — Act of June 30, 1914
List No. 4-6 — Dated Dec. 11, 1908
Latitude 42° 58' N.
Longitude 110° 58½' W.
Mean Mag. Decl. 18° 54' E
At Corner No. 1.

63

T. S. NO. 02626 NOTES
T. P. NO. 5124/40 V.....
T. P. NO. 5124/17 V.....
C. S. NO. ..... P.....

5222

Form 85 A

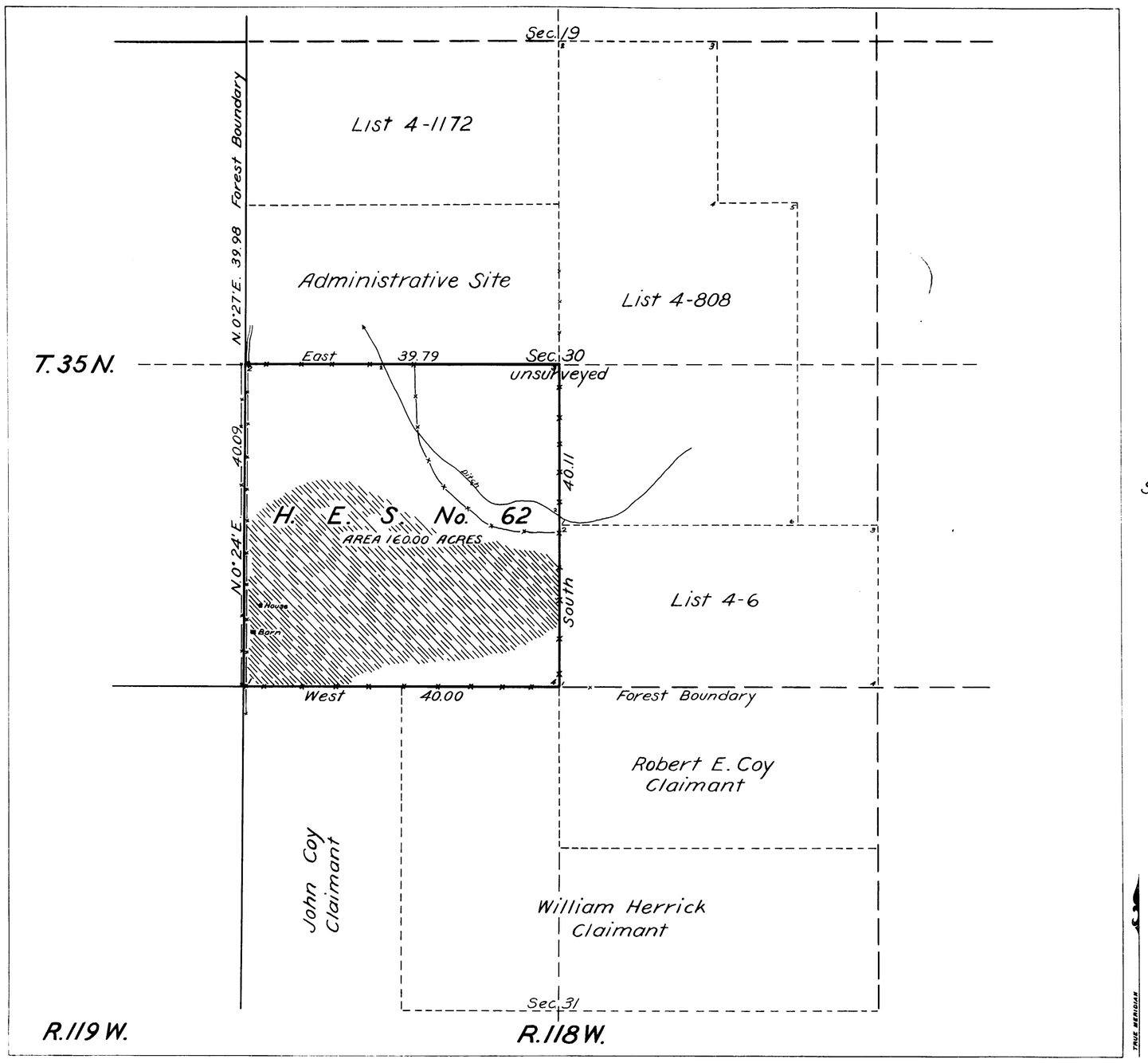

Plat of

HOMESTEAD ENTRY SURVEY

No. 62

in the

WYOMING NATIONAL FOREST

in

Section 30 unsurveyed T. 35 N., R. 118 W.

of the

6th PRINCIPAL MERIDIAN

WYOMING

This plat of Homestead Entry Survey No. 62 State of Wyoming is strictly conformable to the field notes thereof on file in this office, which have been examined and approved.

U. S. Surveyor General's Office

Cheyenne, Wyoming.

January 29, 1915.

Charles L. Decker
U. S. Surveyor General

SCALE 10 chains to 1 inch

Surveys Designated	By whom Surveyed	Inst., Cont., Group No.	Inst., Cont., Group Date	When Surveyed Begun	When Surveyed Completed	Date of Approval
West tp line	Frank H. Jones	234	June 19, 1889	Sept. 19, 1889	Sept. 19, 1889	Oct. 15, 1890
H.E. Survey No. 62	Angus M. Woodbury	62	June 26, 1913	Sept. 30, 1914	Oct. 1, 1914	
	Surveyor Forest Service					

		Areas in Acres
H.E. Survey No. 62		Conflicts
In Section 30	160.00	
In Section		
In Section		
In Section		
Total	160.00	

Act of June 11, 1906 Act of June 30, 1914
List No. 605 Dated Oct. 23, 1907
Latitude 42° 58' N.
Longitude 110° 59' W
Mean Mag. Decl. 18° 54' E
At Corner No. 1

62

ENT. NO. ..... NOTES
PAT NO. ..... V .....
S. S. NO. ..... P .....