7821 Click Here for Field Notes

ORIGINAL

TOWNSHIP 38 NORTH, RANGE 116 WEST, OF THE SIXTH PRINCIPAL MERIDIAN, WYOMING.

DEPENDENT RESURVEY AND SUBDIVISION OF SECTIONS

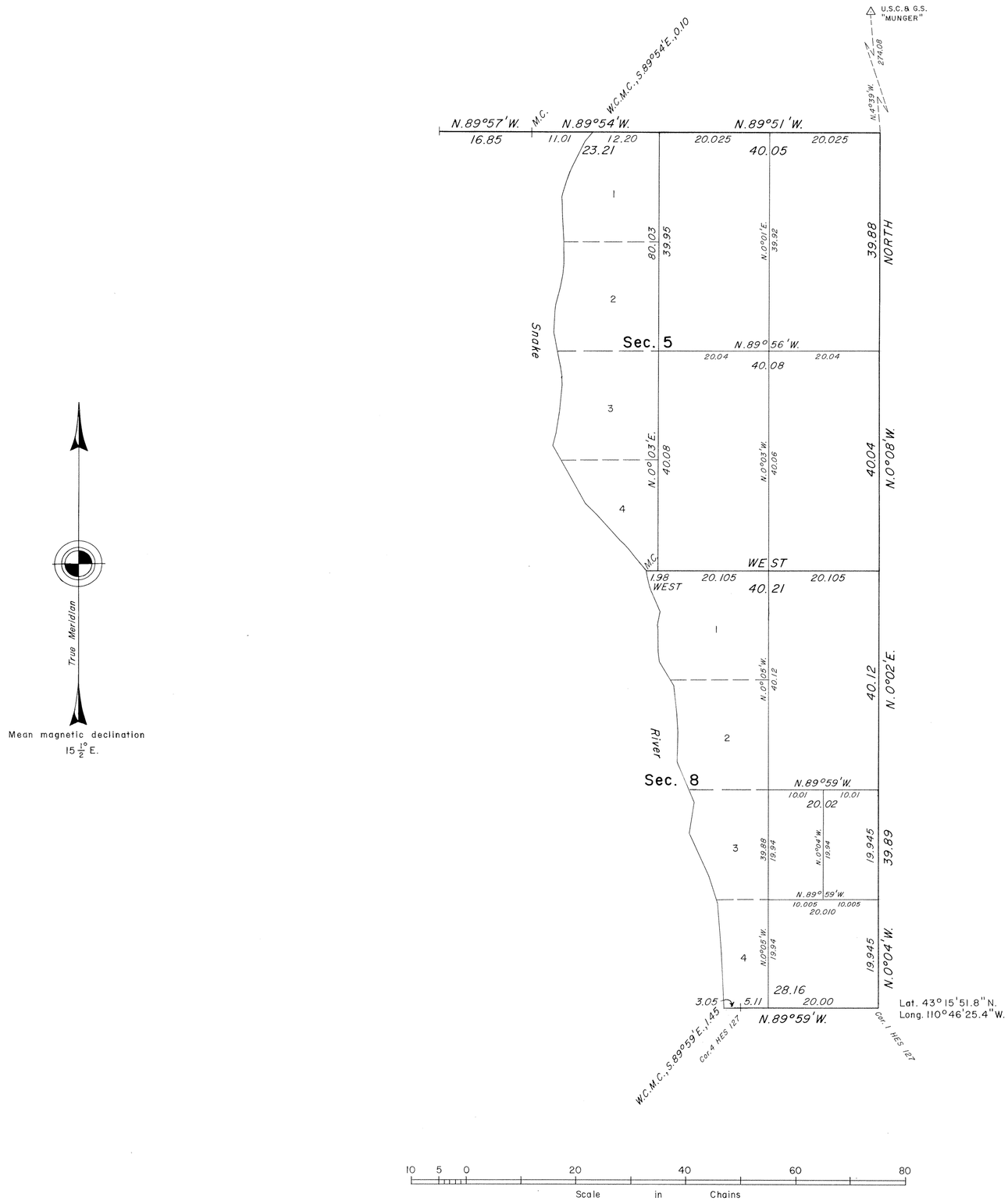

A history of surveys is contained in the field notes.

This plat represents the dependent resurvey of a portion of the north boundary and a portion of the subdivisional lines designed to restore the corners in their true original locations according to the best available evidence, and the subdivision of sections 5 and 8, T. 38 N., R. 116 W., Sixth Principal Meridian, Wyoming.

The lottings and areas are as shown on the plat approved April 2, 1903.

Survey executed by James D. Claflin, Cadastral Surveyor, beginning July 9, 1984, and completed July 25, 1984, pursuant to Special Instructions dated June 27, 1984, for Group No. 462, Wyoming.

UNITED STATES DEPARTMENT OF THE INTERIOR
BUREAU OF LAND MANAGEMENT

Cheyenne, Wyoming September 28, 1987

This plat is strictly conformable to the approved field notes, and the survey, having been correctly executed in accordance with the requirements of law and the regulations of this Bureau, is hereby accepted.

For the Director

Richard L. Baker

Chief Cadastral Surveyor for Wyoming

W.H.B.

2877 A

Click Here for Field Notes

Accession No. 4810

Fractional Township No. 38 North, Range No. 116 West of the 6th Principal Meridian



Meanders of

Posts	Courses	Ch.s Lk.s	Posts	Courses	Ch.s Lk.s	Posts	Courses	Ch.s Lk.s

Total number of Acres 721.94

Surveys Designated	By Whom Surveyed	Date of Contract No.	Amount of Surveys M.	Ch.s	Lk.s	When Surveyed	
North. Township lines	Newell J. Burnham	288 June 25, 1901.	5	00	00	June 18, 1902.	
Subdivisions	" " "	" " "	2	70	14	" 21, "	
Meanders	" " "	" " "	2	10	54	" 23, "	
East Boundary	Carpenter & Warner	252 January 12, 1893	6	00	00	September 16, 1893.	

The above Map of Township No. 38 North of Range No. 116 West of the 6th Principal Meridian, Wyoming is strictly conformable to the field notes of the survey thereof on file in this Office, which have been examined and approved.

Surveyor General's Office
Cheyenne, Wyoming. April 2, 1903.

Sur. Gen.

2877

I.B.M. Computer
F.A.O. Topog. and Lettering.

THE NORRIS PETERS CO. (LTD.) WASHINGTON, D. C.

Triplicate plat forwarded Sept. 1, 1903
Survey accepted by the Hon. Commissioner
in his letter "E", dated Aug. 27, 1903

38 - 116

Form 85 A
Revised 1916.

5327

Survey accepted Jan. 10. 1922

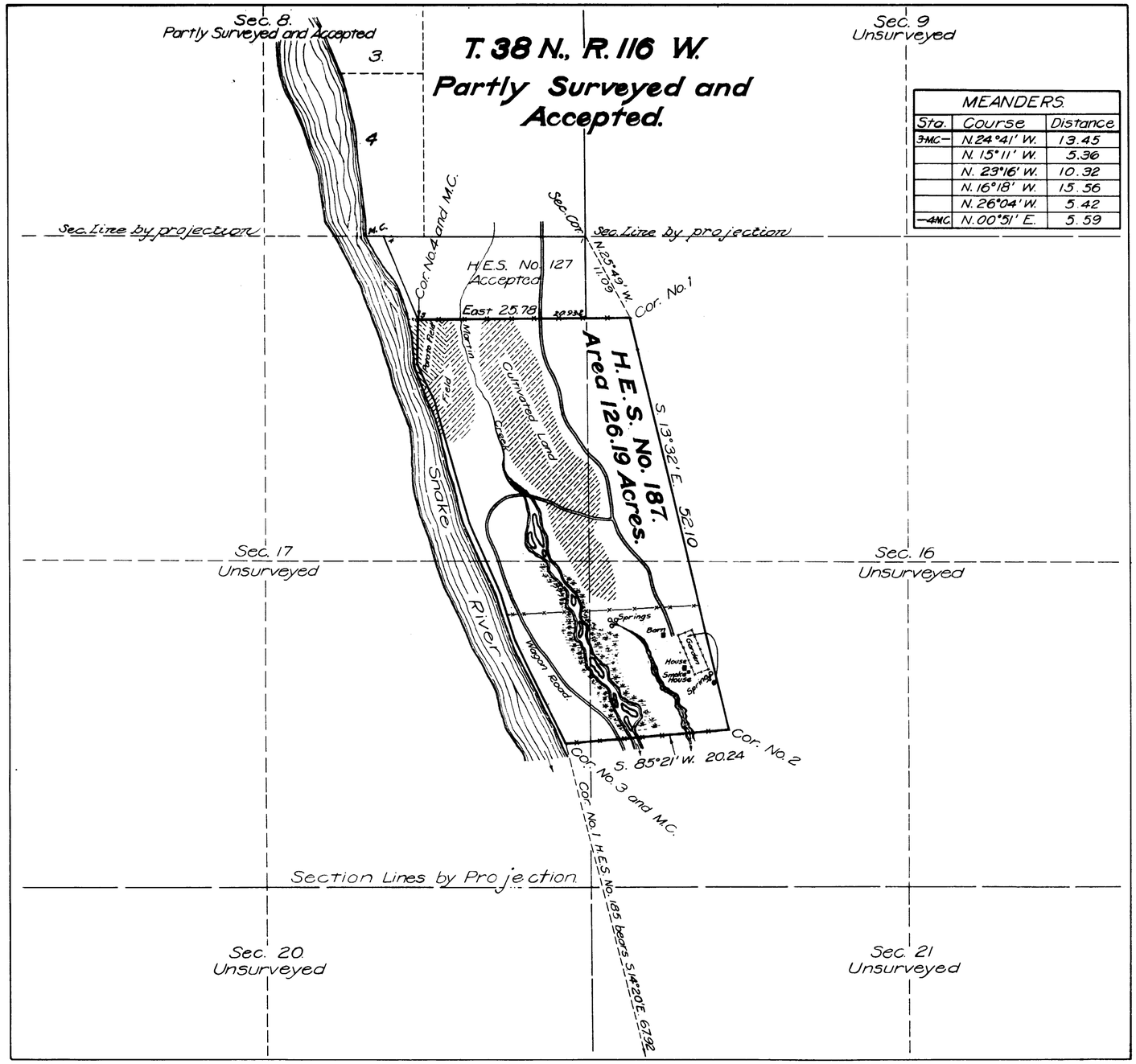

MEANDERS		
Sta.	Course	Distance
3 M.C. –	N. 24°41' W.	13.45
	N. 15°11' W.	5.36
	N. 23°16' W.	10.32
	N. 16°18' W.	15.56
	N. 26°04' W.	5.42
– 4 M.C.	N. 00°51' E.	5.59

Plat of

HOMESTEAD ENTRY SURVEY

No. **187.**

in the

TETON NATIONAL FOREST

in

Sections 16 and 17, Unsurveyed.

T. 38 N., R. 116 W.

of the

6TH PRINCIPAL MERIDIAN

WYOMING

This plat of Homestead Entry Survey No. 187 State of Wyoming is strictly conformable to the field notes thereof on file in this office, which have been examined and approved.

U.S. Surveyor General's Office

Cheyenne, Wyoming April 26, 1921

Charles L. Decker
U.S. Surveyor General

SCALE 10 chains to 1 inch

Surveys Designated	By whom Surveyed	Inst. Cont. Group		When Surveyed		Date of Approval
		No.	Date	Begun	Completed	
Subdiv. T. 38 N., R. 116 W.	Newell J. Burnham	288	June 25, 1901	June 21, 1902	June 21, 1902	April 2, 1903
H.E.S. No. 127	R. D. Garver,	127	April 14, 1915	September 18, 1915	September 19, 1915	June 24, 1916
	U.S. Forest Examiner					
H.E.S. No. 187.	Marshall S. Wright,	187	February 7, 1917	July 25, 1920	July 27, 1920	Apr. 26, 1921
	Sur., U.S. Forest Service					

	Areas in Acres	
H.E. Survey No. 187		Conflicts
In Section		
In Section		
In Section		
In Section		
Total	126.19	

Act of June 11, 1906 Act of May 30, 1920.

List No. 4-1760. Dated June 18, 1915.

Latitude 43° 16' 10" N.
Longitude 110° 46' 55" W.
Mean Mag. Decl. 18° 45' E.

Observations at Corner No. 4

187

0.5128
1/29/23
874098
PAT. NO. ---------- Y. ----------
O. S. NO. ---------- P. ----------

Chang. to Evanston
Oct. 6, 1922

Department
Agriculture
rest Service
rm 85 A
vised 1918

5326

Survey accepted Jan. 10, 1922
General Land Office

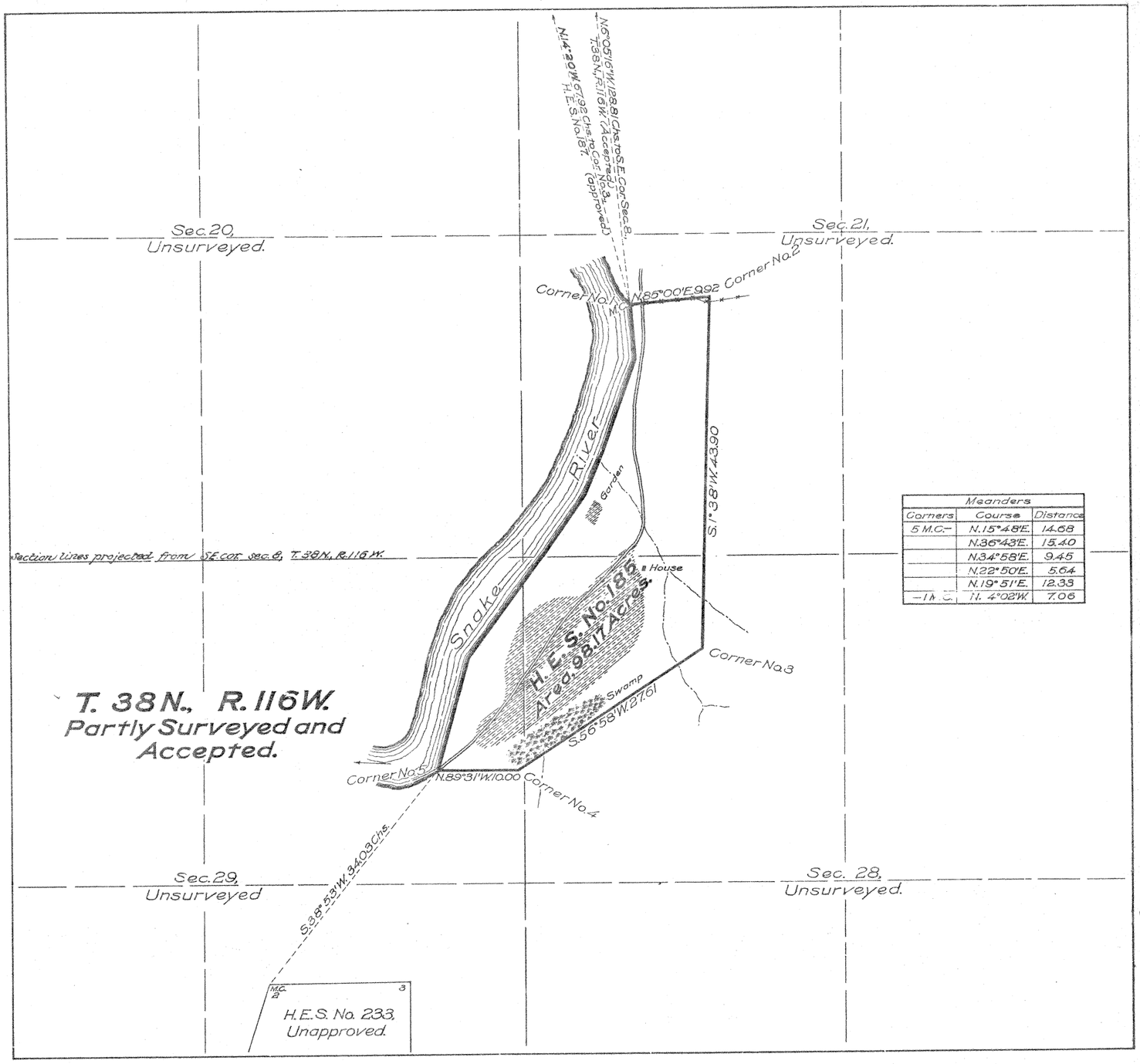

Meanders		
Corners	Course	Distance
5 M.C.–	N.15°48'E.	14.68
	N.36°43'E.	15.40
	N.34°58'E.	9.45
	N.22°50'E.	5.64
	N.19°51'E.	12.33
–1 M.C.	N. 4°02'W.	7.06

Plat of

HOMESTEAD ENTRY SURVEY

No. 185

in the

TETON NATIONAL FOREST

in

Sections 21, 28, 29, Unsurveyed

T. 38 N., R. 116 W.

of the

6TH PRINCIPAL MERIDIAN.

WYOMING.

This plat of Homestead Entry Survey No. 185 State of Wyoming is strictly conformable to the field notes thereof on file in this office, which have been examined and approved.

U.S. Surveyor General's Office
Cheyenne, Wyoming November 29, 1921

Clyde W. Atherly
U.S. Surveyor General

SCALE: 10 chains to 1 inch

Surveys Designated	By whom Surveyed	Inst., Cont. Group		When Surveyed		Date of Approval
		No.	Date	Begun	Completed	
H. E. S. No. 233	Marshall S. Wright;	233	May 5, 1919	August 1, 1920	August 3, 1920	
H. E. S. No. 185	Marshall S. Wright;	185	February 7, 1917	July 29, 1920	July 31, 1920	Nov. 29, 1921
	Sur. U.S. Forest Service					

Areas in Acres		
H.E. Survey No. 185		Conflicts
In Section		
In Section		
In Section		
In Section		
Total	98.17	

Act of June 11, 1906 Act of May 30, 1920
List No. 4-1684 Dated January 6, 1915
Latitude 43°13'45"N.
Longitude 110°46'37"W.
Mean Mag. Decl. 18°50'E.
Observations at Corner No. 4

04839
Sept 13, 1922
8 10355

185

Frank E. Evanston
Feb. 6, 1922

5277

Form 85 A

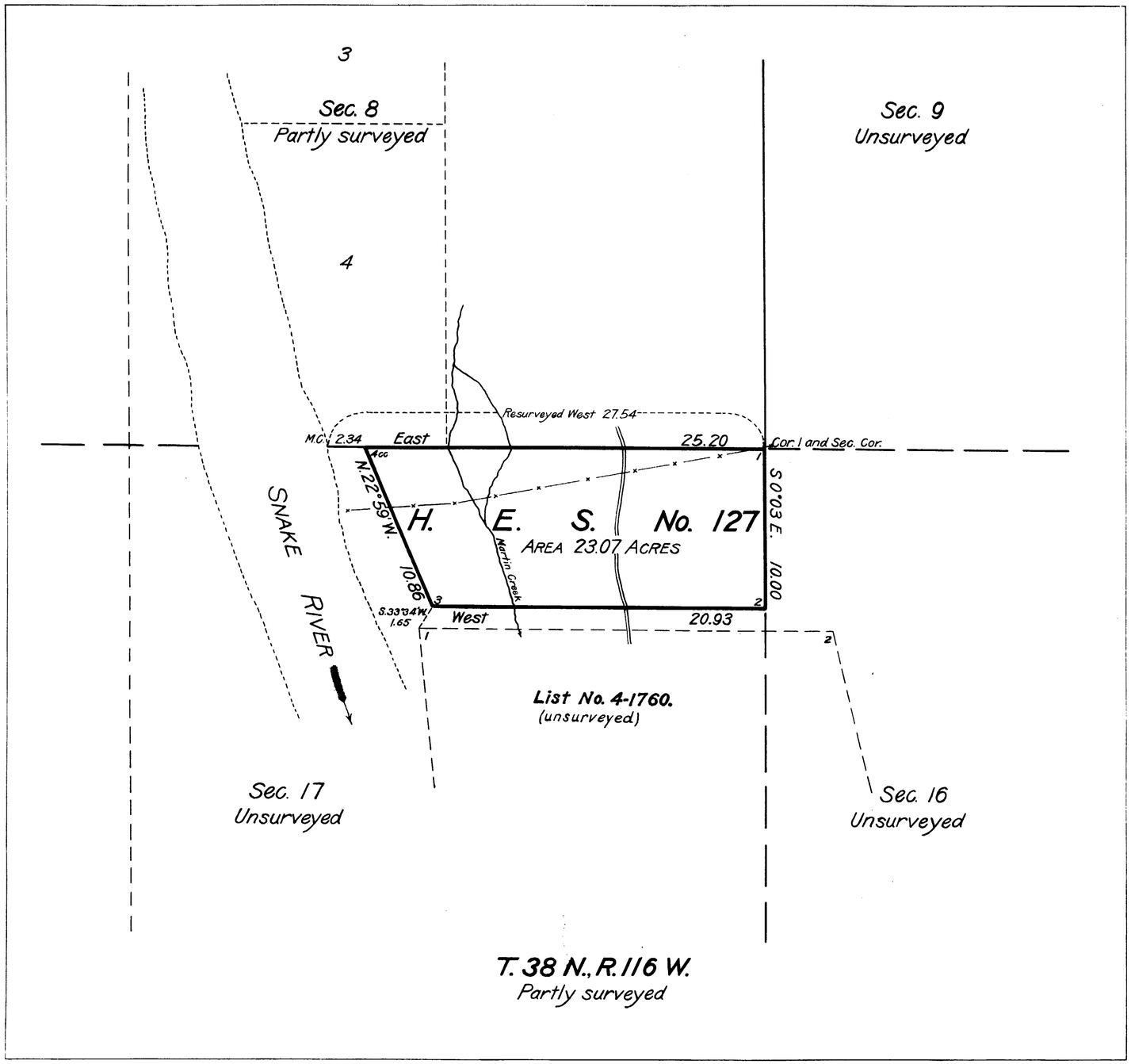

Plat of

HOMESTEAD ENTRY SURVEY

No. 127

in the

TETON NATIONAL FOREST

in

Section 17 unsurveyed,

T. 38 N., R. 116 W.

of the

6TH PRINCIPAL MERIDIAN

WYOMING

This plat of Homestead Entry Survey No. 127 State of Wyoming is strictly conformable to the field notes thereof on file in this office, which have been examined and approved.

U. S. Surveyor General's Office

Cheyenne June 24, 1916

Wyoming

Charles L. Decker

U.S. Surveyor General

SCALE 5 chains to 1 inch

Surveys Designated	By whom Surveyed	Inst., Cont., Group No.	Inst., Cont., Group Date	When Surveyed Begun	When Surveyed Completed	Date of Approval
Subdivisions	Newell J. Burnham	288	June 25, 1901	June	21, 1902	Apr. 2, 1903
H.E. Survey No. 127	R. D. Garver	127	Apr. 14, 1915	Sept. 18, 1915	Sept. 19, 1915	June 24, 1916
	Forest Examiner					

		Areas in Acres
H.E. Survey No. 127		Conflicts
In Section		
In Section		
In Section		
In Section		
Total	23.07	

Act of June 11, 1906 Act of March 4, 1915
List No. 4-1693 Dated Feb. 25, 1915
Latitude 43°16'30"N.
Longitude 110°45'W.
Mean Mag. Decl. 18°43'E.
At Corner No. 1.

ENT. NO. ..... NOTES
PAT NO. ..... V .....
NO. ..... P .....

Accepted by Commissioner Oct-6-16
Transmitted to Land Office " 10-16

127