Click Here for Field Notes

Acces. 6272

ORIGINAL

TOWNSHIP Nº 29 NORTH, RANGE Nº 78 WEST OF THE SIXTH PRINCIPAL MERIDIAN, WYOMING

DEPENDENT RESURVEY

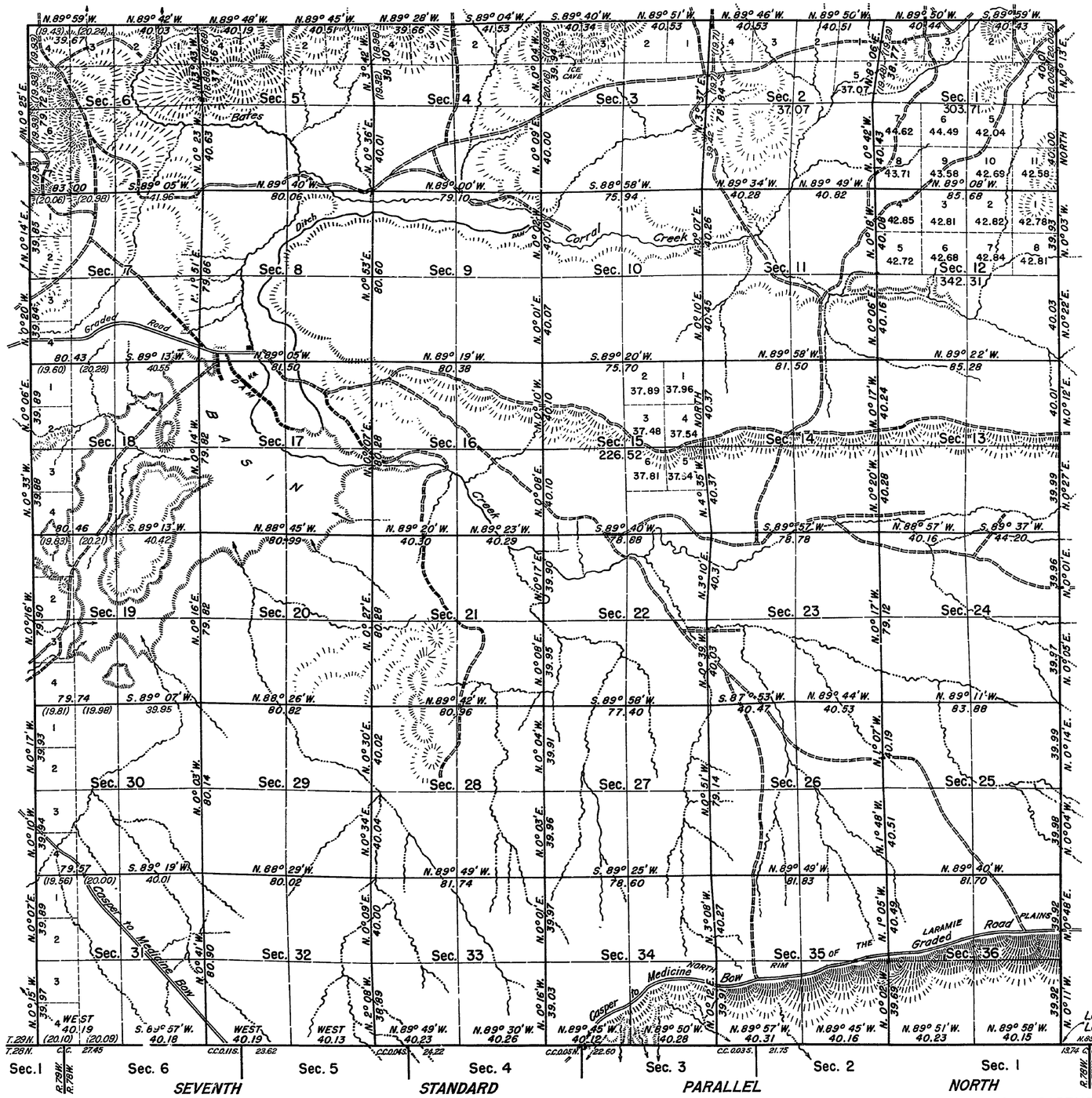

Scale: 1 inch = 40 chains.

Mean Magnetic Declination, 15° E.

Area Resurveyed, 23,038.63 Acres.

LINES DESIGNATED	BY WHOM SURVEYED	GROUP Nº	DATE OF SPECIAL INSTRUCTIONS	WHEN SURVEYED BEGUN	WHEN SURVEYED COMPLETED
7th. Standard Parallel North	W. H. Clark	5	April 25, 1911	September 21, 1914	August 23, 1915
North, East & West Boundaries	Leo M. Petersen	154	August 15, 1938	September 12, 1938	October 7, 1938
Subdivisional	Leo M. Petersen & R. W. Moor	"	" "	September 28, 1938	October 7, 1938

This plat of the resurvey of Township Nº 29 North, Range Nº 78 West of the Sixth Principal Meridian, Wyoming, delineates a retracement and reestablishment of the lines of the original survey as shown upon the plat approved February 8, 1884, in their true original position according to the best available evidence of the position of the original corners; all differences between the measurements shown on the original plat and those derived in the retracement have been distributed proportionally between accepted corners in accordance with surveying rules; reference will be made to the original plat for the showing of the areas and more detailed descriptions of the various smaller subdivisions except in sections 1, 2, 12 & 15, where the differences in area are so great as to warrant a recalculation of the public lands therein.

Resurvey authorized by Commissioner's letter "E" dated August 12, 1935.

UNITED STATES DEPARTMENT OF THE INTERIOR
GENERAL LAND OFFICE

Denver, Colorado, Sept. 11, 1942

This plat of Township Nº 29 North, Range Nº 78 West of the Sixth Principal Meridian, Wyoming, is strictly conformable to the field notes of the resurvey thereof which have been examined and approved.

Supervisor of Surveys.

Washington, D. C., Sept. 23, 1942

The resurvey represented by this plat having been correctly executed in accordance with the requirements of law and the regulations of this office, is hereby accepted.

Joel David Wolfsohn
Assistant Commissioner.

J.W.G.

N

1931-A Trans to Cheyenne L.O. Feb 4, 1943

29 - 78

(24)

Click Here for Field Notes

accession no. 3020

.07

TOWNSHIP No. 29 NORTH, RANGE No. 78 WEST of the 6TH Principal MERIDIAN.

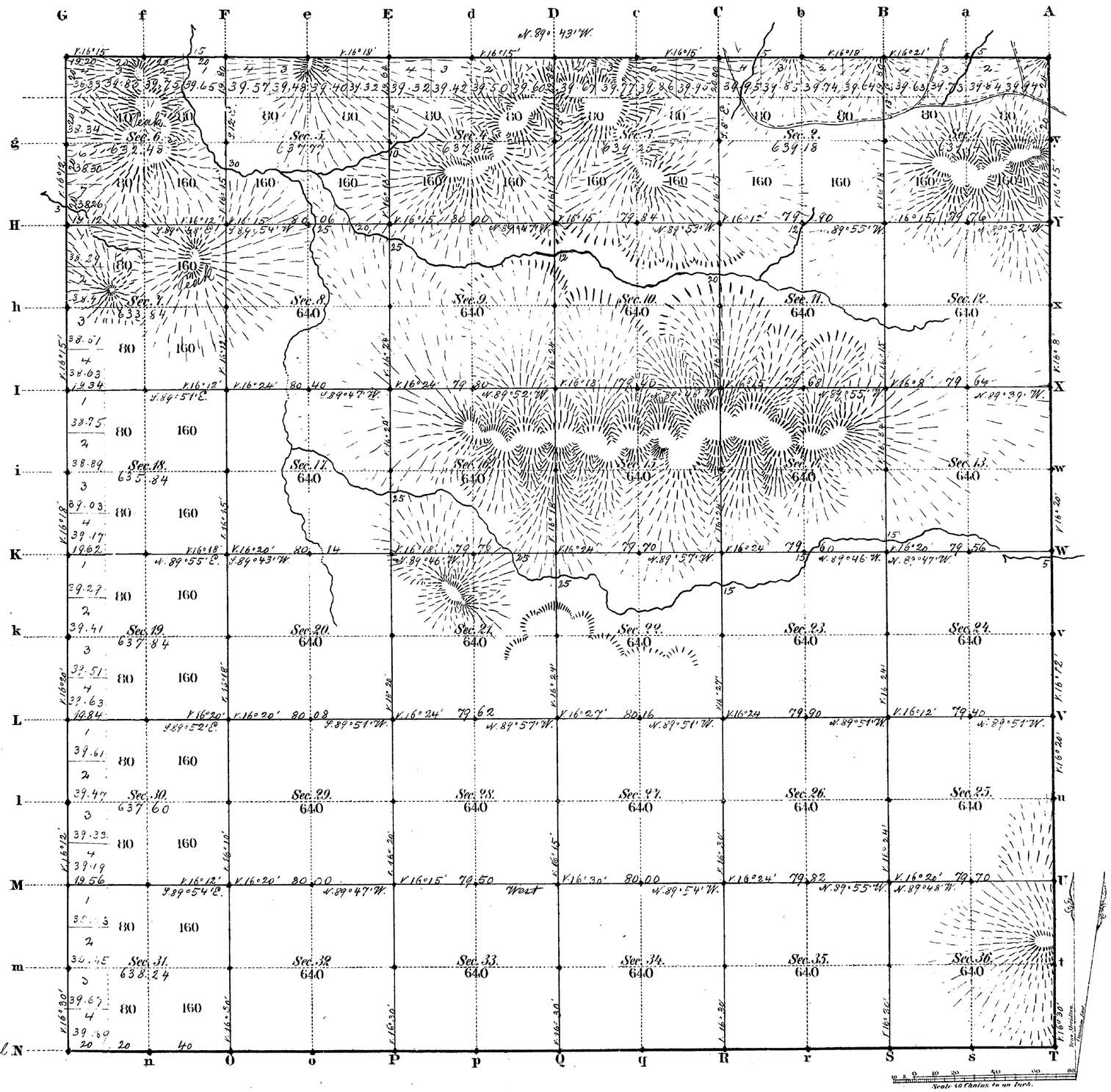

Total number of Acres. 23009.02

	Surveys Designated	By Whom Surveyed	Date of Contract	Amount of Surveys Miles	Chs	Lks	When Surveyed	Magnetic Declination
E. W.	N. Township lines	Jones & Lewis	July 9, 1883	17	79	20	July 19, 28, 30, 1883	16° 15' East
	Subdivisions	" "	" "	59	71	98	Aug. 18-23, 1883	16° 20' " "
	Connections							
	7th Stand. Parl. N	Downey & Grant	May 7th 1881	6	00	00	May 21, 22, 1881	

The above Map of Township No. 29 North, Range No. 78 West of the Sixth Principal Meridian Wyoming Territory is strictly conformable to the field notes of the survey thereof on file in this Office, which have been examined and approved.

Surveyor General's Office,
Cheyenne, Wyoming
February 8th 1884

Edw. C. Dawes
" Surv. Gen'l.

A. Gast & Co. St. Louis Mo.

1931

29-78

ORIGINAL

Accepted September 20, 1916.

RESURVEY

SEVENTH STANDARD PARALLEL NORTH

BY W.H. CLARK, SEPTEMBER 21, 1914 - AUGUST 28, 1915

Scale: 1 Inch to 40 Chains

T. 29 N., R. 73 W.



T. 29 N., R. 74 W.



T. 29 N., R. 75 W.



T. 29 N., R. 76 W.

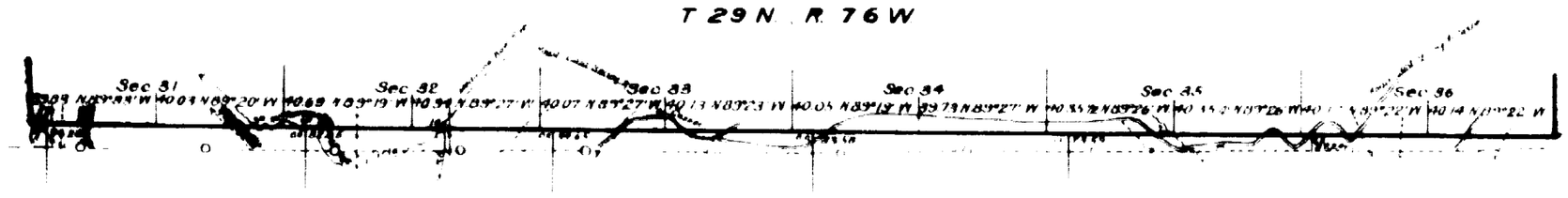

T. 29 N., R. 77 W.



T. 29 N., R. 78 W.



T. 29 N., R. 79 W.



T. 29 N., R. 80 W.



This Plat
of the Dependent Resurvey of the
Seventh Standard Parallel North
through Ranges 73, 74, 75, 76, 77, 78, 79 and 80, West of
the Sixth Principal Meridian, Wyoming,
which is a restoration of the original survey thereof,
executed by Downey and Grant under Contract No. 127,
dated May 7, 1881, and shows the position in relation
to same of the obliterated survey of said standard
parallel, executed by W. O. Owen, under Contract No. 238,
dated June 25, 1890, is strictly conformable to the field
notes of the resurvey thereof by
W. H. Clark, executed September [illegible] to August 28, 1915 under
Instructions Group 5
dated April 25, 1911
which have been examined, approved and filed in this office
U.S. Surveyor General's Office
Cheyenne, Wyoming
May 29, 1916

[illegible]
U.S. Surveyor General

EXTERIOR LINES

Scale 1 inch = 2 miles. Mag. Var. East.

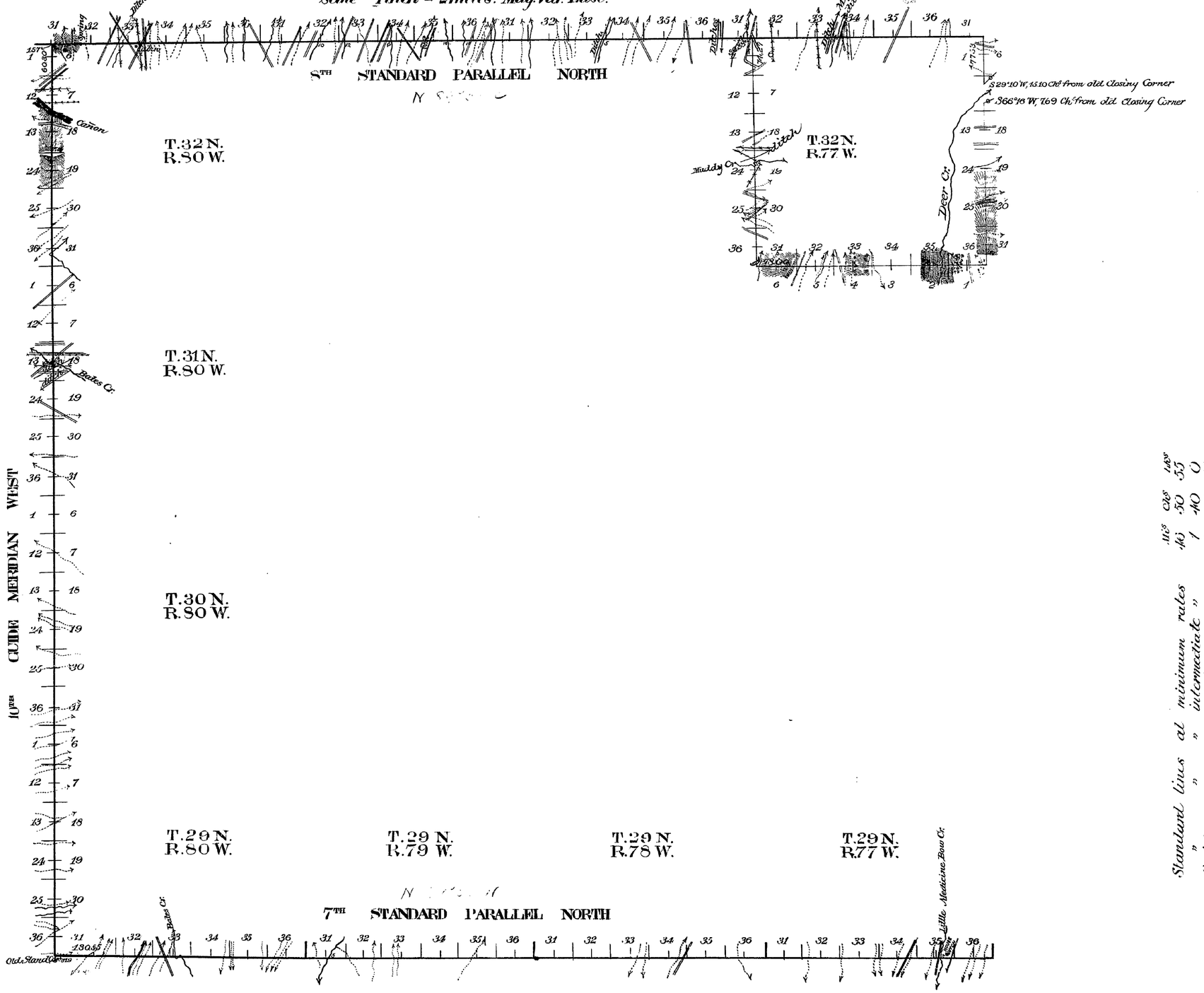

		Mls	Chs	Lks
Standard lines at minimum rates	Mls	7	50	55
" " intermediate "	"	13	40	0
Guide " minimum "	"	5	24	15
" intermediate "	"	8	36	15
Exterior " minimum "	"	3	11	27
" intermediate "	"		61	0
Connection " minimum "	"		40	44

Surveys Designated	By Whom Surveyed	Date of Contract	Amount of Surveys Mls	Chs	Lks	Date of Survey	Magnetic Declin'n
Exterior Lines	Wm O Owen	June 25, ~~1891~~ 1890	11	72	27	July 5-6, 1891	15° 30' East
7th Stand. Par	" " "	" " "	24	50	55	June 3-6, "	15° 05' "
8th Stand. Par	" " "	" " "	23	40	00	" 11-14 "	15° 45 "
10th Guide Mer	" " "	" " "	23	60	30	" 8-10 "	16° 10' "
Connections	" " "	" " "		40	44		

I hereby certify that the above diagram of the 7th Standard Parallel North in Ranges 77, 78, 79 and 80 West; The 8th Standard Parallel North in Ranges 77, 78, 79 and 80 West; The 10th Guide Meridian West in Townships 29, 30, 31 and 32 North, and the Exterior lines of Township 32 North, Range 77 West of the 6th Principal Meridian in Wyoming, is strictly conformable to the field notes of the survey thereof on file in this office which have been examined and approved.

Surveyor General's Office,
Cheyenne, Wyoming. Dec. 11, 1891

Wm A. Richards
Surveyor General

2509

(25) accession no. 3165

Click Here for Field Notes

EXTERIOR LINES.

Scale 3 miles to 1 inch. Magnetic variation, E.

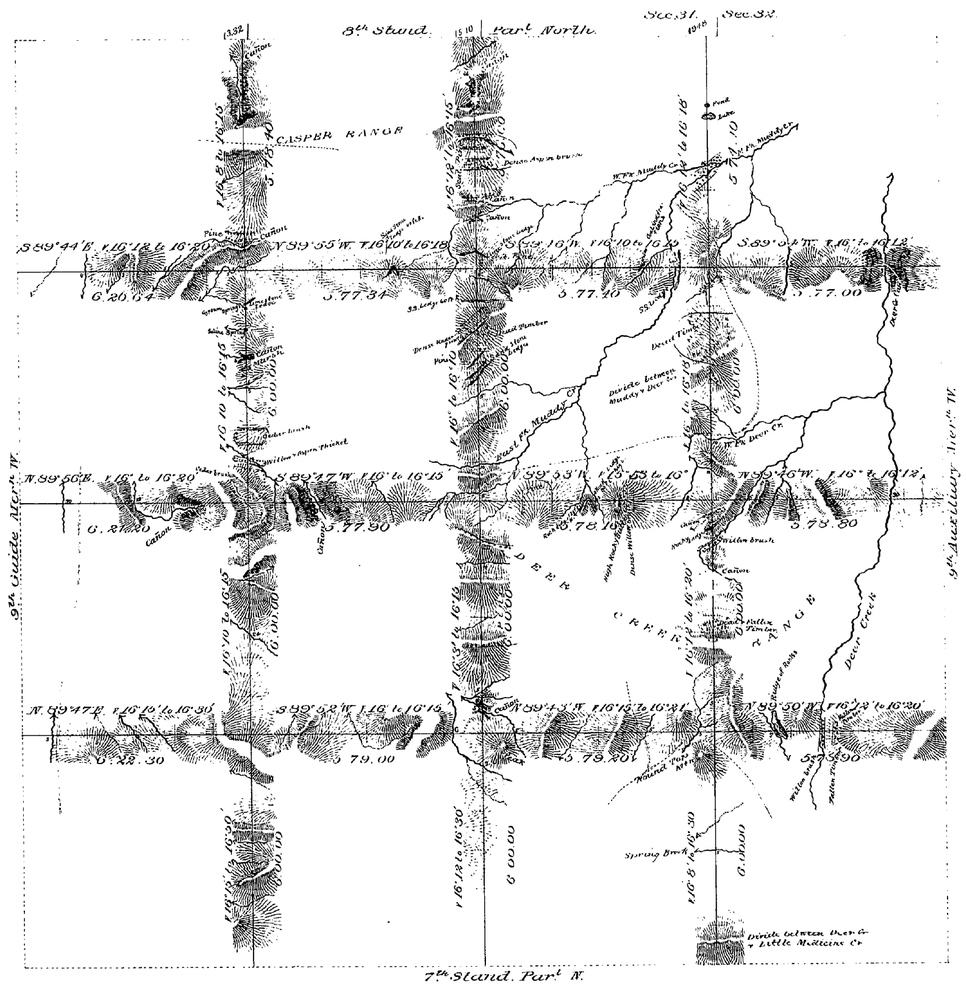

Surveys designated	By Whom Surveyed.	Date of Contract	Amount of Surveys			When Surveyed.
			Miles	Chs	Lks	
Exterior lines	Jones & Sawin	July 9th 1883	144	36	34	July 19th-Aug. 16th 1883
Connections	" "	" " "		47	90	" " "

I hereby certify that the above diagram of the Exterior lines of Tps 29, 30, 31 & 32 N., Rs 77, 78, 79 & 80 W. of the 6th P.M., Wyoming Territory is strictly conformable to the field notes of the survey thereof on file in this office which have been examined and approved.

Surveyor General's Office,
Cheyenne, Wyoming. February 8th 1884

Edw. C. Davis Sur. Genl.

1993

Click Here for Field Notes

(12) 929

48

7TH. STANDARD PARALLEL NORTH.

from the 9th to the 10th Guide Meridians West, betw. Twps. 28 & 29 N., Ranges 73 to 81 West of the 6th Principal Meridian, Wyoming Territory.

— Course, S. 89° 56' E. —

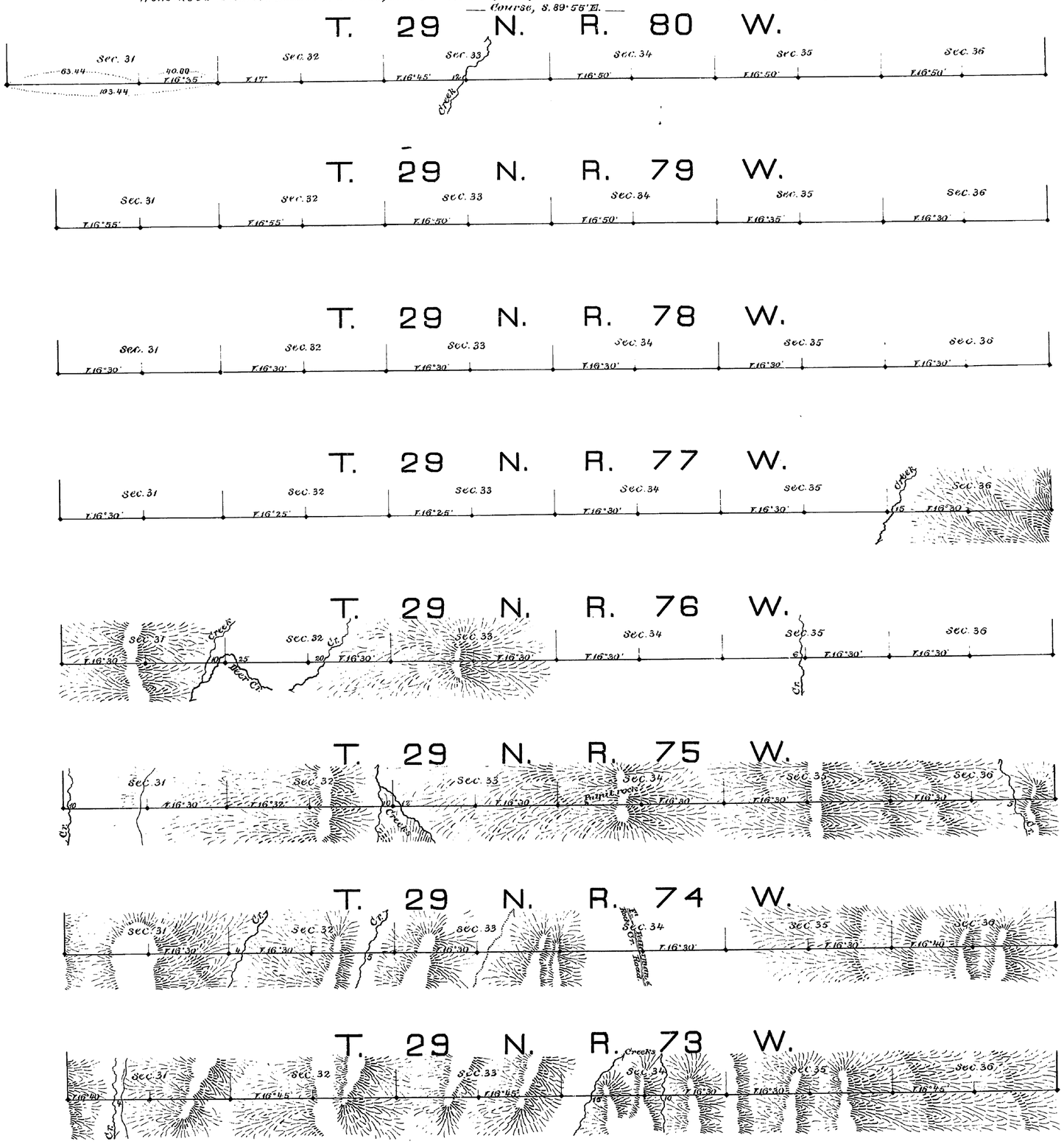

Scale, 40 chains to an inch.

Magnetic variation. East.

Surveys Designated.	By whom surveyed.	Date of Contract.	Amount of Surveys			When surveyed.
			mls.	chs.	lks.	
7th Stand. Par. North	Downey and Grant.	127 May 7th 1881	48	23	44	May 16 to 26, 1881.

I hereby certify that the above diagram of the 7th Standard Parallel North, from the 9th to the 10th Guide Meridian West, between Townships 28 & 29 N., Ranges 73 to 80 W. inclusive is strictly conformable to the field notes of the survey thereof on file in this Office, which have been examined and approved.

Surveyor General's Office,
Cheyenne, Wyo. Dec. 29th 1882.

Edw. C. David
Surveyor General.

680