Click Here for Field Notes

Acces. 6273

ORIGINAL

TOWNSHIP Nº 29 NORTH, RANGE Nº 79 WEST OF THE SIXTH PRINCIPAL MERIDIAN, WYOMING

DEPENDENT RESURVEY

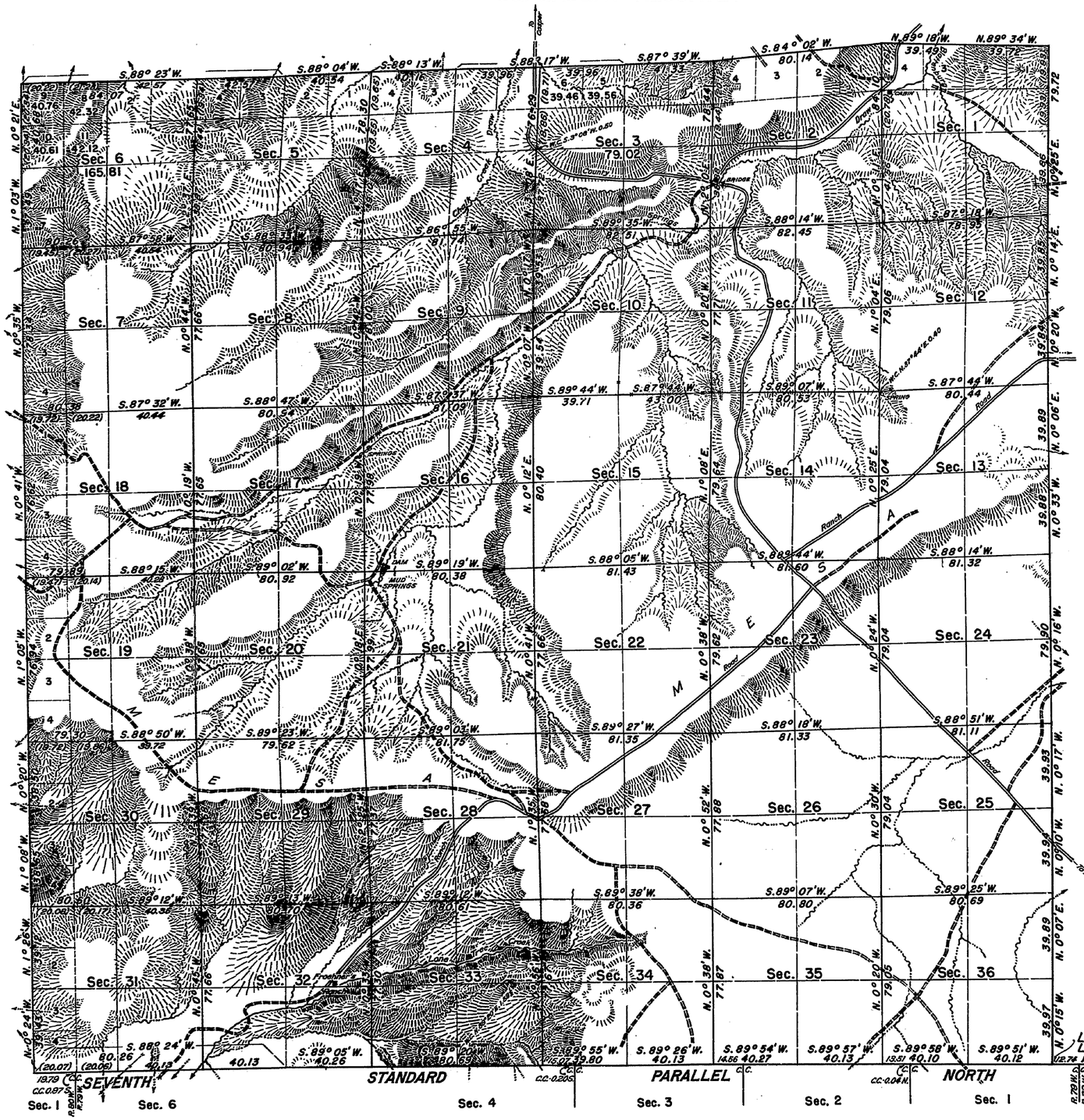

This plat of the resurvey of T. 29 N., R. 79 W., delineates a retracement and reestablishment of the lines of the original survey as shown upon the plat approved February 8, 1884, in their true original position according to the best available evidence of the position of the original corners; all differences between the measurements shown on the original plat and those derived in the retracement have been distributed proportionally between accepted corners in accordance with surveying rules; reference will be made to the original plat for the showing of the areas and more detailed descriptions of the various smaller subdivisions, except in sections 3 and 6 where the differences in areas are so great as to warrant a recalculation of public lands therein.

Resurvey authorized by Commissioner's letter "E" dated August 12, 1935.

Mean Magnetic Declination, 15° 15' E.

Area Resurveyed, 23,044.36 Acres.

LINES DESIGNATED	BY WHOM SURVEYED	GROUP Nº	DATE OF SPECIAL INSTRUCTIONS	WHEN SURVEYED BEGUN	WHEN SURVEYED COMPLETED
7th Standard Parallel North	W. H. Clark	5	April 25, 1911	August 17, 1915	August 19, 1915
East Boundary	Leo M. Petersen	154	August 15, 1938	September 12, 1938	October 7, 1938
North and West Boundaries	" "	"	" "	August 28, 1938	October 24, 1938
Subdivisional	" "	"	" "	" "	" "

JWB

UNITED STATES DEPARTMENT OF THE INTERIOR
GENERAL LAND OFFICE

Denver, Colorado, Sept. 11, 1942

This plat of Township Nº 29 North, Range Nº 79 West of the Sixth Principal Meridian, Wyoming, is strictly conformable to the field notes of the resurvey thereof which have been examined and approved.

Frank R. Johnson

Supervisor of Surveys.

Washington, D. C., Sept. 23, 1942

The resurvey represented by this plat having been correctly executed in accordance with the requirements of law and the regulations of this office, is hereby accepted.

Joel David Wolfsohn

Assistant Commissioner.

1943-A

Trans. to Cheyenne L.O. Feb. 4, 1943

29 - 79

Click Here for Field Notes

3043

TOWNSHIP No 29 NORTH. RANGE No 79 WEST of the 6th Principal MERIDIAN.

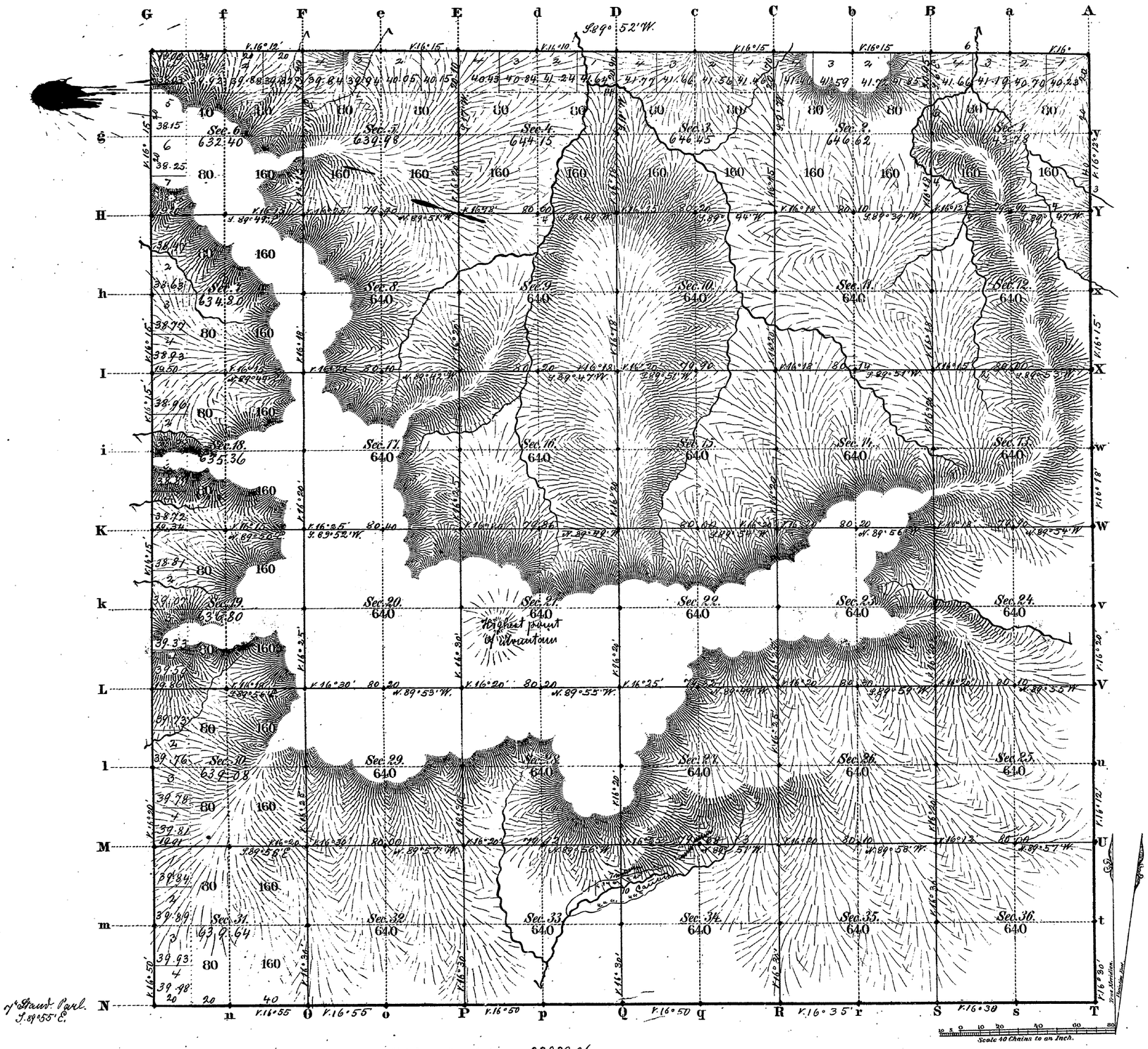

Total number of Acres. 23039.06

Surveys Designated	By Whom Surveyed	Date of Contract	Amount of Surveys Mls Chs Lks	When Surveyed	Magnetic Declination
E. W. N. Township lines	Jones & Sarvis	July 9 1883	17 79 00	July 28, aug 6, 7, 1883	16° 20′ East
Subdivisions	" "	" "	60 02 08	Sept. 15-21, 1883	16° 18′ " "
Connections					
7th Stand. Prl. N.	Downey & Grant	May 7, 1881	6 00 00	May 20, 21, 1881	

The above Map of Township No 29 North Range No 79 West of the Sixth Principal Meridian Wyoming Territory is strictly conformable to the field notes of the survey thereof on file in this Office, which have been examined and approved

Surveyor Generals Office,
Cheyenne Wyoming
February 8th 1884

Edw. C. Dech'l
Sur. Genl.

1943

Gast & Co., St. Louis, Mo.

29 - 79

ORIGINAL

Accepted September 20, 1916.

RESURVEY

SEVENTH STANDARD PARALLEL NORTH

BY W.H.CLARK, SEPTEMBER 21, 1914 - AUGUST 23, 1915

Scale: 1 Inch to 40 Chains

T 29 N., R. 73 W.



T. 29 N., R. 74 W.



T 29 N., R. 75 W.



T 29 N., R. 76 W



T 29 N., R. 77 W.

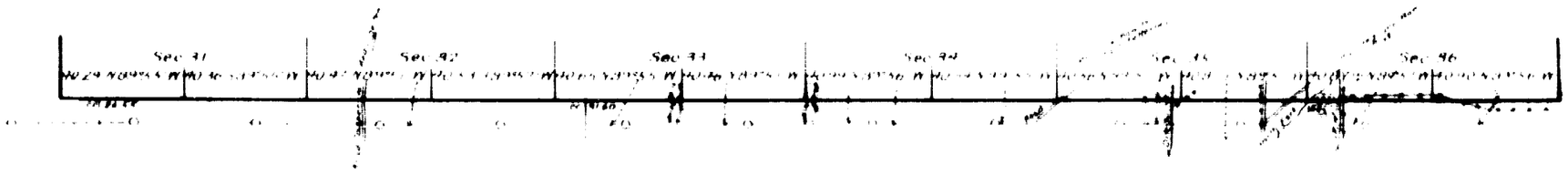

T. 29 N., R. 78 W.



T. 29 N., R. 79 W.



T. 29 N., R. 80 W.

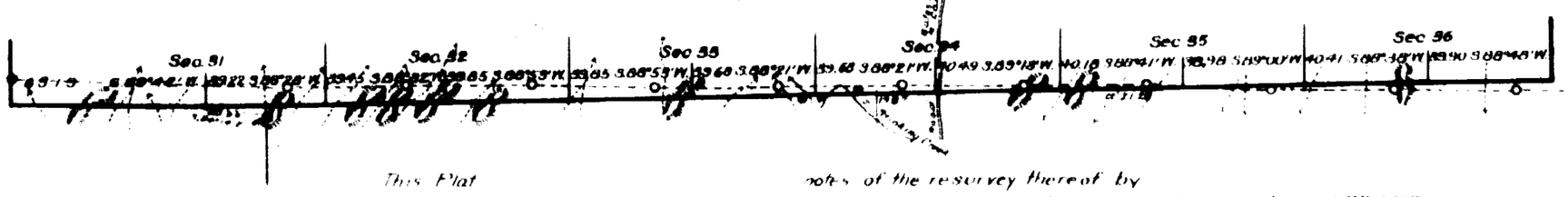

This Plat
of the Dependent Resurvey of the
Seventh Standard Parallel North
through Ranges 73, 74, 75, 76, 77, 78, 79 and 80, West of
the Sixth Principal Meridian, Wyoming,
which is a restoration of the original survey thereof,
executed by Downey and Grant under Contract No. 127,
dated May 7, 1881, and shows the position in relation
to same of the obliterated survey of said standard
parallel, executed by W. O. Owen, under Contract No. 238,
dated June 25, 1890; is strictly conformable to the field
notes of the resurvey thereof by
W. H. Clark, executed September 21, 1914 to August 23, 1915 under
Instructions Group 5
dated April 25, 1911
which have been examined, approved and filed in this office
U.S. Surveyor General's Office
Cheyenne, Wyoming
May 29, 1916

Rutland Dorsey
U.S. Surveyor General

EXTERIOR LINES

Scale 1 inch = 2 miles. Mag. Var. East.

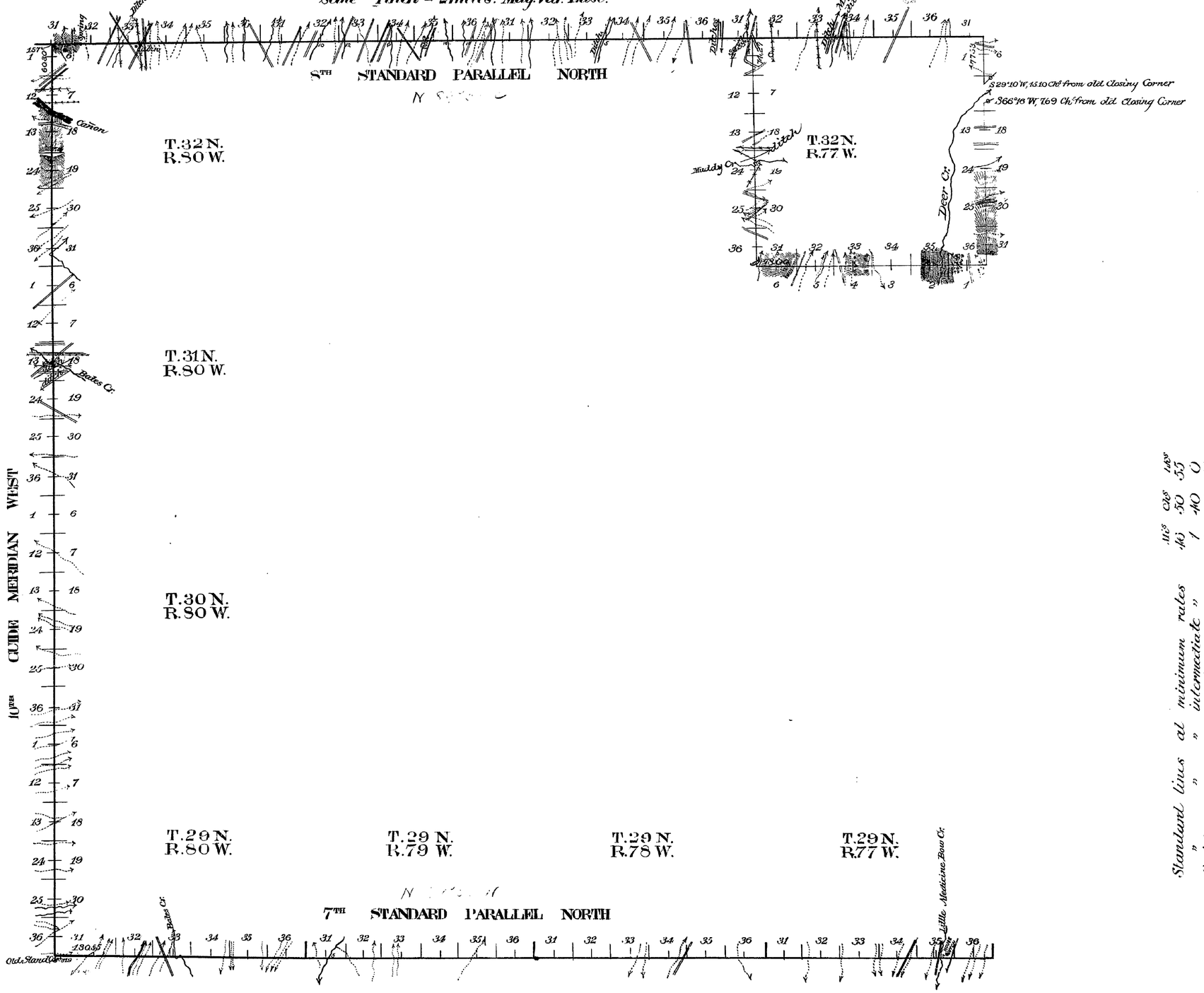

		Mls	Chs	Lks
Standard lines at minimum rates	Mls	7	50	55
" " intermediate "	"	13	40	0
Guide " minimum "	"	5	24	15
" intermediate "	"	8	36	15
Exterior " minimum "	"	3	11	27
" intermediate "	"		61	0
Connection " minimum "	"		40	44

Surveys Designated	By Whom Surveyed	Date of Contract	Amount of Surveys Mls	Chs	Lks	Date of Survey	Magnetic Declin'n
Exterior Lines	Wm O Owen	June 25, ~~1891~~ 1890	11	72	27	July 5-6, 1891	15° 30' East
7th Stand. Par	" " "	" " "	24	50	55	June 3-6, "	15° 05' "
8th Stand. Par	" " "	" " "	23	40	00	" 11-14 "	15° 45 "
10th Guide Mer	" " "	" " "	23	60	30	" 8-10 "	16° 10' "
Connections	" " "	" " "		40	44		

I hereby certify that the above diagram of the 7th Standard Parallel North in Ranges 77, 78, 79 and 80 West; The 8th Standard Parallel North in Ranges 77, 78, 79 and 80 West; The 10th Guide Meridian West in Townships 29, 30, 31 and 32 North, and the Exterior lines of Township 32 North, Range 77 West of the 6th Principal Meridian in Wyoming, is strictly conformable to the field notes of the survey thereof on file in this office which have been examined and approved.

Surveyor General's Office,
Cheyenne, Wyoming. Dec. 11, 1891

Wm A. Richards
Surveyor General

2509

(25) accession no. 3165

EXTERIOR LINES.

Scale 3 miles to 1 inch. Magnetic variation, E.

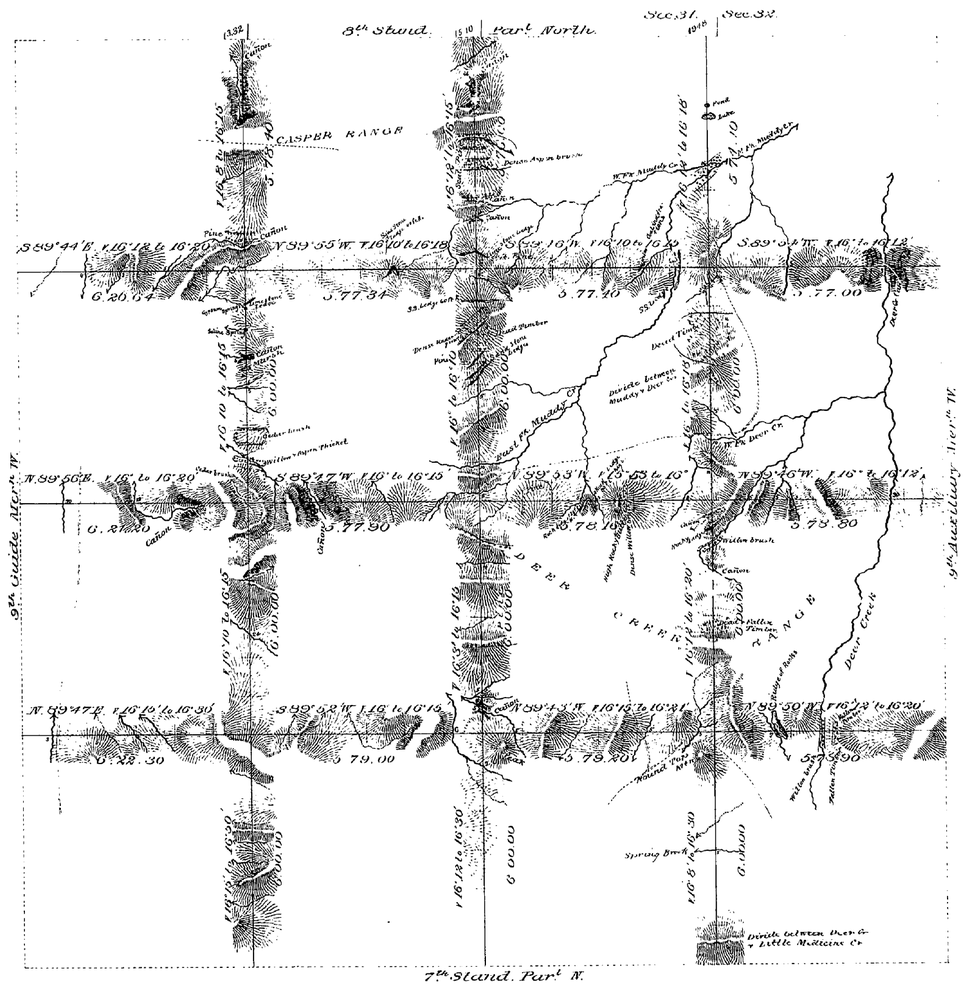

Surveys designated	By Whom Surveyed.	Date of Contract	Amount of Surveys			When Surveyed.
			Miles	Chs	Lks	
Exterior lines	Jones & Sawin	July 9th 1883	144	36	34	July 19th-Aug. 16th 1883
Connections	" "	" " "		47	90	" " "

I hereby certify that the above diagram of the Exterior lines of Tps 29, 30, 31 & 32 N., Rs 77, 78, 79 & 80 W. of the 6th P.M., Wyoming Territory is strictly conformable to the field notes of the survey thereof on file in this office which have been examined and approved.

Surveyor General's Office,
Cheyenne, Wyoming. February 8th 1884

Edw. C. Davis Sur. Genl.

1993

Click Here for Field Notes

(12) 929

48

7TH. STANDARD PARALLEL NORTH.

from the 9th to the 10th Guide Meridians West, betw. Twps. 28 & 29 N., Ranges 73 to 81 West of the 6th Principal Meridian, Wyoming Territory.

— Course, S. 89° 56' E. —

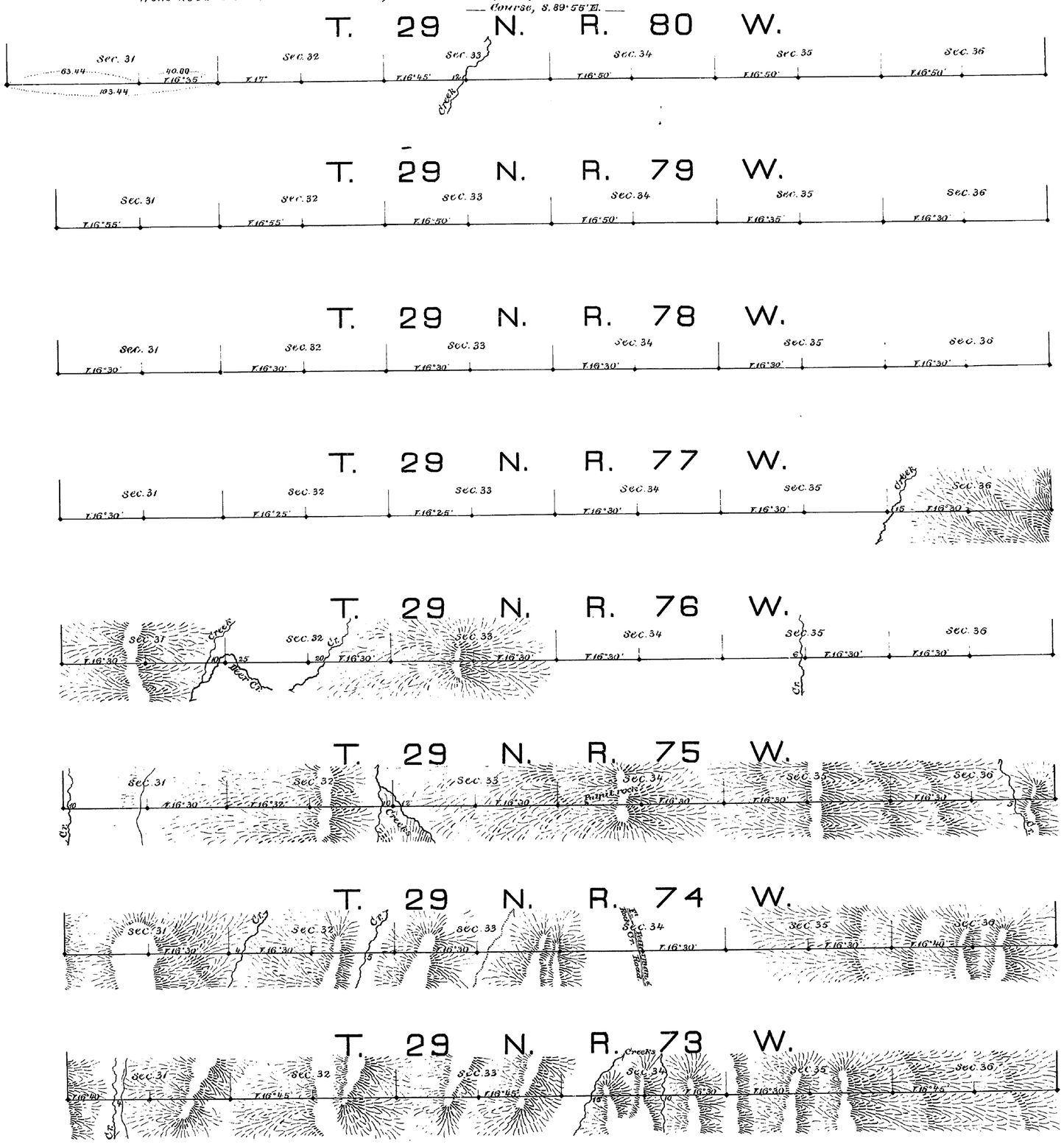

Surveys Designated.	By whom surveyed.	Date of Contract.	Amount of Surveys			When surveyed.
			mls.	chs.	lks.	
7th Stand. Par. North	Downey and Grant.	127 May 7th 1881	48	23	44	May 16 to 26, 1881.

I hereby certify that the above diagram of the 7th Standard Parallel North, from the 9th to the 10th Guide Meridian West, between Townships 28 & 29 N., Ranges 73 to 80 W. inclusive is strictly conformable to the field notes of the survey thereof on file in this Office, which have been examined and approved.

Surveyor General's Office,
Cheyenne, Wyo. Dec. 29th 1882.

Edw. C. David
Surveyor General.

680