8356 **Click Here for Field Notes** ORIGINAL

TOWNSHIP 29 NORTH, RANGE 85 WEST, OF THE SIXTH PRINCIPAL MERIDIAN, WYOMING.

DEPENDENT RESURVEY AND SUBDIVISION OF SECTIONS

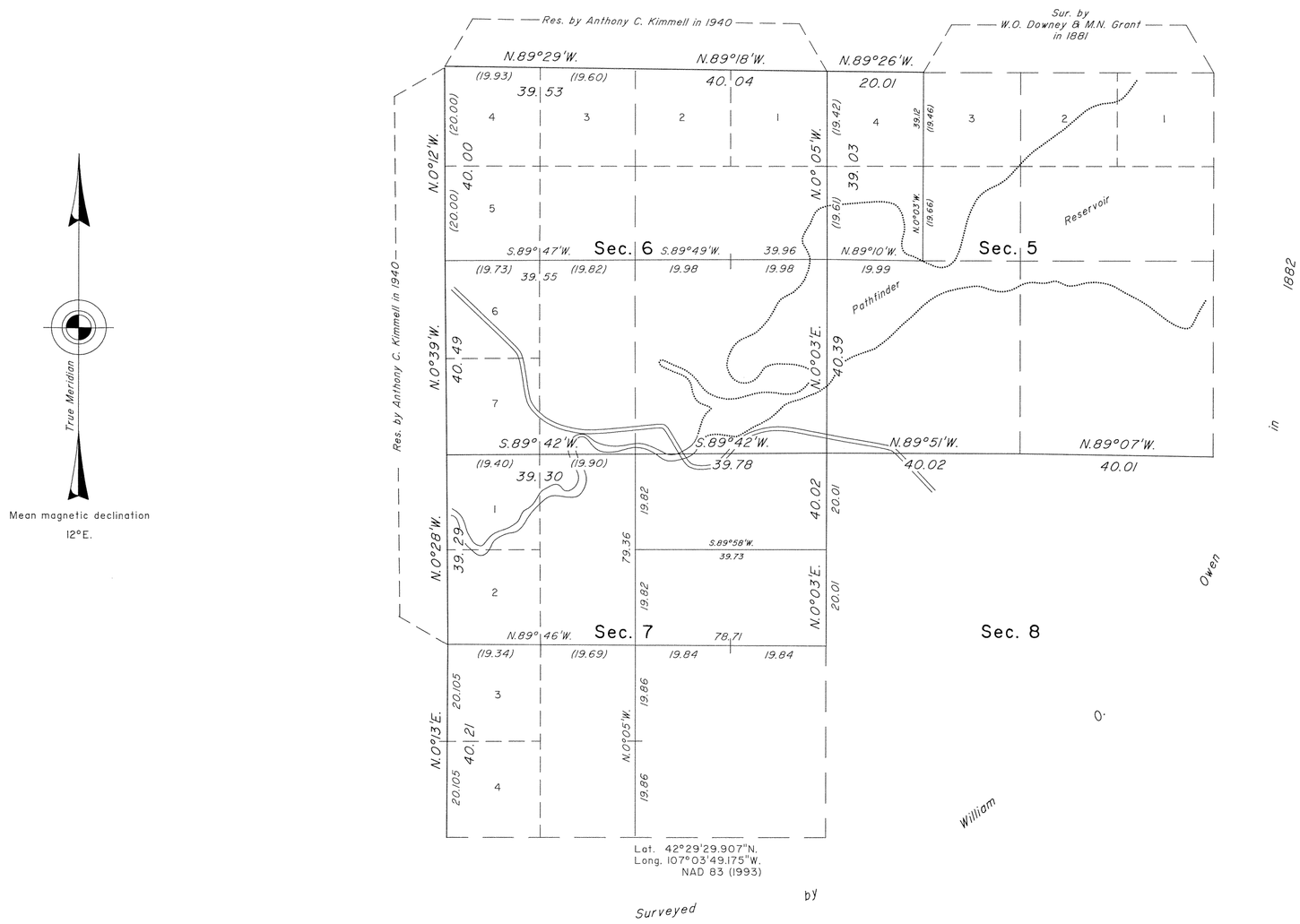

A history of surveys is contained in the field notes.

This plat represents the dependent resurvey of portions of the west and north boundaries, and a portion of the subdivisional lines designed to restore the corners in their true original locations according to the best available evidence, and the subdivision of certain sections, Township 29 North, Range 85 West, Sixth Principal Meridian, Wyoming.

The lottings and areas are as shown on the plat approved February 10, 1883.

Survey executed by Lynn A. Forbes, Cadastral Surveyor, beginning June 23, 1999, and completed July 6, 1999, pursuant to Special Instructions dated June 14, 1999, for Group No. 664, Wyoming.

UNITED STATES DEPARTMENT OF THE INTERIOR
BUREAU OF LAND MANAGEMENT

Cheyenne, Wyoming December 31, 2002

This plat is strictly conformable to the approved field notes, and the survey, having been correctly executed in accordance with the requirements of law and the regulations of this Bureau, is hereby accepted.

For the Director

Chief Cadastral Surveyor for Wyoming

W.H.B.

1195 A

OFFICIALLY FILED: December 31, 2002

(17)

Click Here for Field Notes

1671

54

TOWNSHIP No. 29 NORTH, RANGE No. 85 WEST of the 6th Principal MERIDIAN.

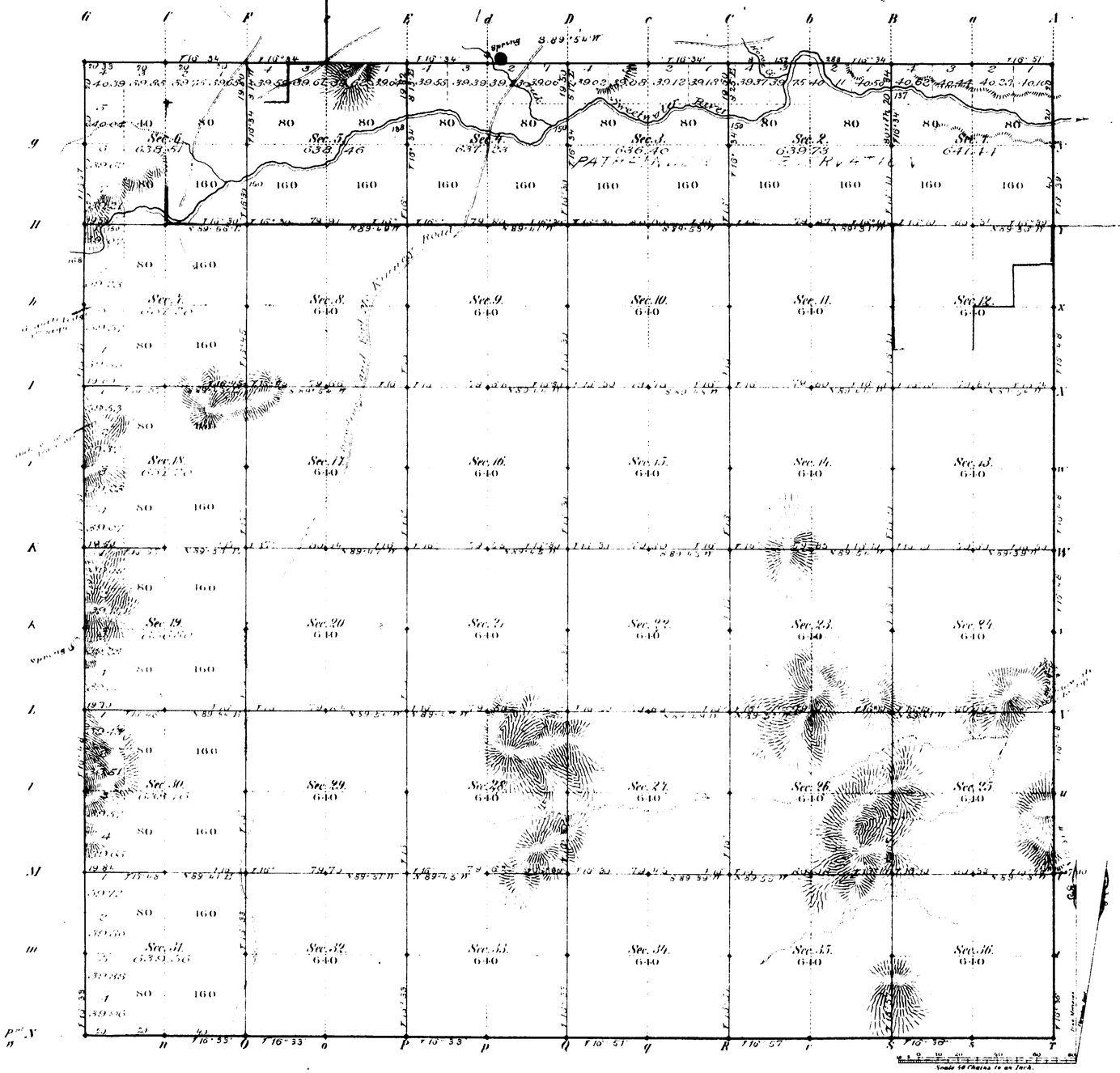

Total number of Acres 23,020.49

	Surveys Designated	By Whom Surveyed	Date of Contract	Amount of Surveys Ch	Lks	When Surveyed	Magnetic Declination
E. W.	Township lines	Harvey & Grant	October 28, 1880	18	00	33	Aug. 25, 27, 29, 1881	16° 45' East
	Subdivisions	Mr. J. Davis	Feb. 4, 1882	59	73	17	Dec. 29 - July 2, 1882	16° 35' "
	Connections							
	7th Stand. P.N.	Donney & Grant	October 28, 1880	0	00	00	May 2, 1881	

The above Map of Township No. 29 North, Range No. 85 West of the 6th Principal Meridian Wyoming Territory is strictly conformable to the field notes of the survey thereof on file in this Office, which have been examined and approved

Surveyor General's Office,
Cheyenne, Wyoming
February 10th, 1883

Edw. C. David
Surv. Genl.

1195

A. Gast & Co. St. Louis Mo.

29 - 85

ORIGINAL

TOWNSHIP EXTERIORS, GROUP Nº 180, WYOMING.

DEPENDENT RESURVEY

SHEET 1 OF 2



LINES DESIGNATED	BY WHOM SURVEYED	GROUP No.	DATE OF SPECIAL INSTRUCTIONS	WHEN SURVEYED BEGUN	WHEN SURVEYED COMPLETED
Exterior	Mark D. King	180	April 16, 1941	May 30, 1941	August 15, 1941

UNITED STATES DEPARTMENT OF THE INTERIOR
BUREAU OF LAND MANAGEMENT

Denver, Colorado, January 8, 1947.
This plat of Townships Nos. 25 & 26 North, Ranges Nos. 85 & 86 West, and Townships Nos. 27 & 28 North, Ranges Nos. 85, 86, 87, 88 & 89 West of the Sixth Principal Meridian, Wyoming, is strictly conformable to the field notes of the survey thereof which have been examined and approved.

Acting Chief Cadastral Engineer

Washington, D.C., August 25, 1947
The survey represented by this plat having been correctly executed in accordance with the requirements of law and the regulations of this office, is hereby accepted.

Assistant Director

Accs. 6435

Recd at Cheyenne June 22, 1948

30150

Indian (14) accession no 1228

Click Here for Field Notes

EXTERIOR LINES

Scale, 3 miles to an inch. Magnetic var East

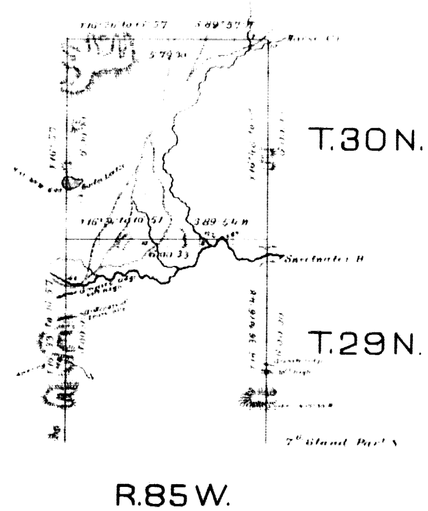

Surveys Designated	By whom surveyed	Date of contract	Amount of surveys			When surveyed
			miles	chs	lks	
Exterior lines	Dunsmore & Grant	Octob 20, 1880	36	79	65	Aug 25 - 31, 1881

I hereby certify that the above diagram of the exterior lines of Townships 29 & 30 North, Range 85 West of the 6th Principal Meridian, Wyoming Territory, is strictly conformable to the field notes of the survey thereof on file in this office, which have been examined and approved.

Surveyor General's Office,
Cheyenne, Wyo August 14th 1882

Edw. C. David
Surveyor General

900

Click Here for Field Notes

(14)

1231

68

7TH STANDARD PARALLEL NORTH

From the 10th to the 11th Guide Meridian West, between Townships 28 & 29 N., in Ranges 81 to 88 incl. West of the 6th Princ. Merid. Wyom. Terr.

N. 89° 41' W.

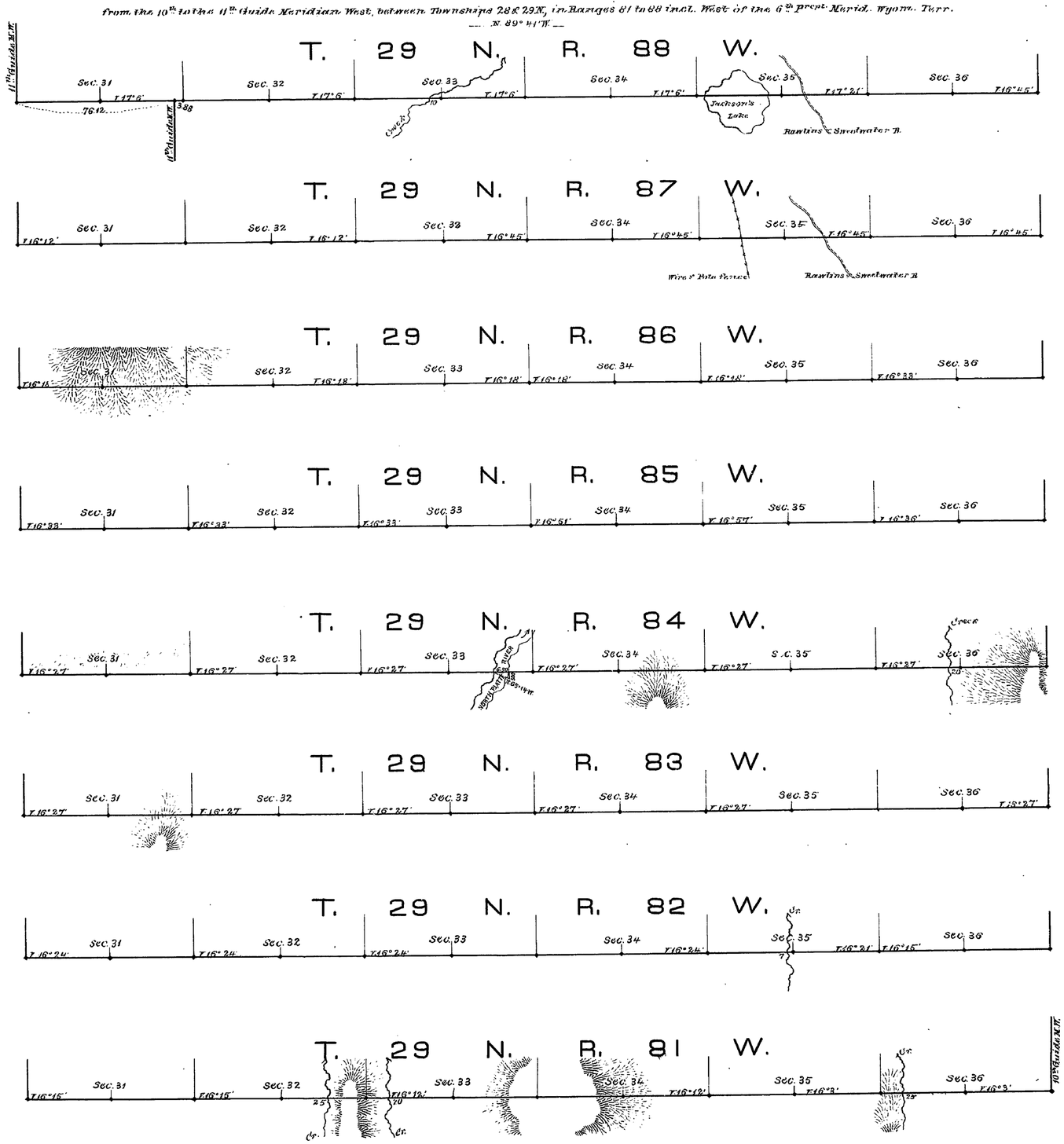

Scale, 40 chains to an inch.

Magnetic Variation East.

Surveys Designated	By whom surveyed	Date of Contract.	Amount of Surveys mls.	chs.	lks.	When Surveyed.
7th Stand. Par. North	Dorsey & Grant	Octob. 28, 1880	48	0	0	April 21 - May 4, 1881

903

I hereby certify that the above diagram of the 7th Standard Parallel North, from the 10th to the 11th Guide Meridian West, betw. Townships 28 & 29 N., in Ranges 81 to 88 incl. West of the 6th Princ. Meridian, Wyoming Territory, is strictly conformable to the field notes of the survey thereof on file in this office, which have been examined and approved.

Surveyor General's Office,
Cheyenne, Wyo. August 14th 1882

Edw. C. Davis
Surveyor General