Click Here for Field Notes

7258

ORIGINAL

TOWNSHIP 30 NORTH, RANGE 79 WEST OF THE SIXTH PRINCIPAL MERIDIAN, WYOMING.

DEPENDENT RESURVEY

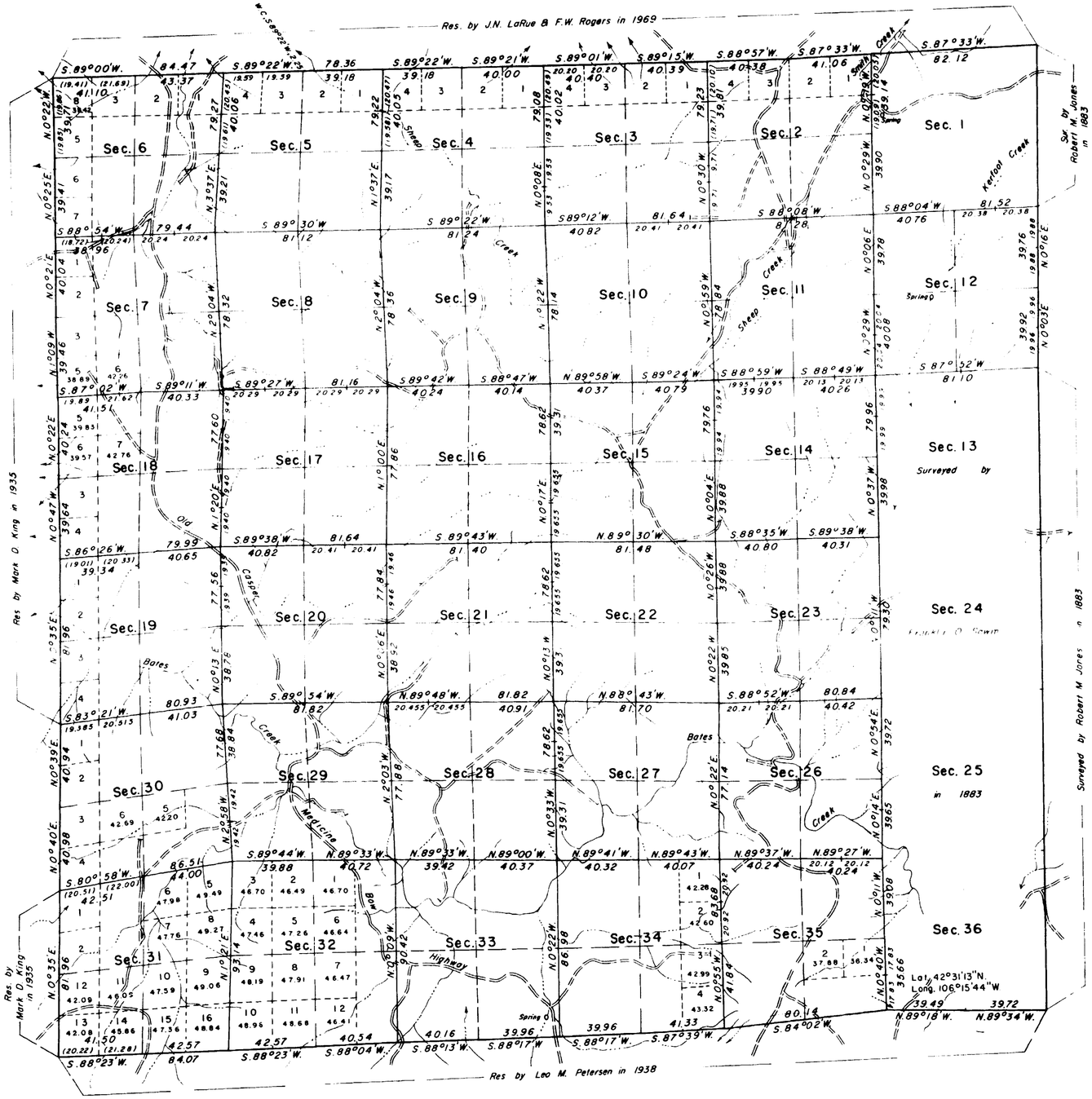

0 5 10 20 40 80
SCALE IN CHAINS

Area Resurveyed 20,003.11 Acres

The history of surveys is contained in the field notes.

This plat represents the dependent resurvey of a portion of the east and west boundaries, and portions of the subdivisional lines of Township 30 North, Range 79 West, Sixth Principal Meridian, Wyoming, designed to restore the corners in their true original locations according to the best available evidence.

Except as indicated hereon, the lottings and areas are as shown on the plat approved February 8, 1884.

This resurvey was executed by Francis D. Eickbush, Jr. and Dennis D. Bland, Supervisory Cadastral Surveyors, beginning August 24, 1970 and completed June 15, 1971, pursuant to Special Instructions dated August 18, 1970 for Group No. 335, Wyoming.

UNITED STATES DEPARTMENT OF THE INTERIOR
BUREAU OF LAND MANAGEMENT
Washington, D.C. January 9, 1974

This plat is strictly conformable to the approved field notes, and the survey, having been correctly executed in accordance with the requirements of law and the regulations of this Bureau, is hereby accepted.

For the Director

Chief, Division of Cadastral Survey

Joined D.H.D.

1994A

30-79

Click Here for Field Notes

3044

TOWNSHIP No. 30 NORTH. RANGE No. 79 WEST of the 6th Principal MERIDIAN.

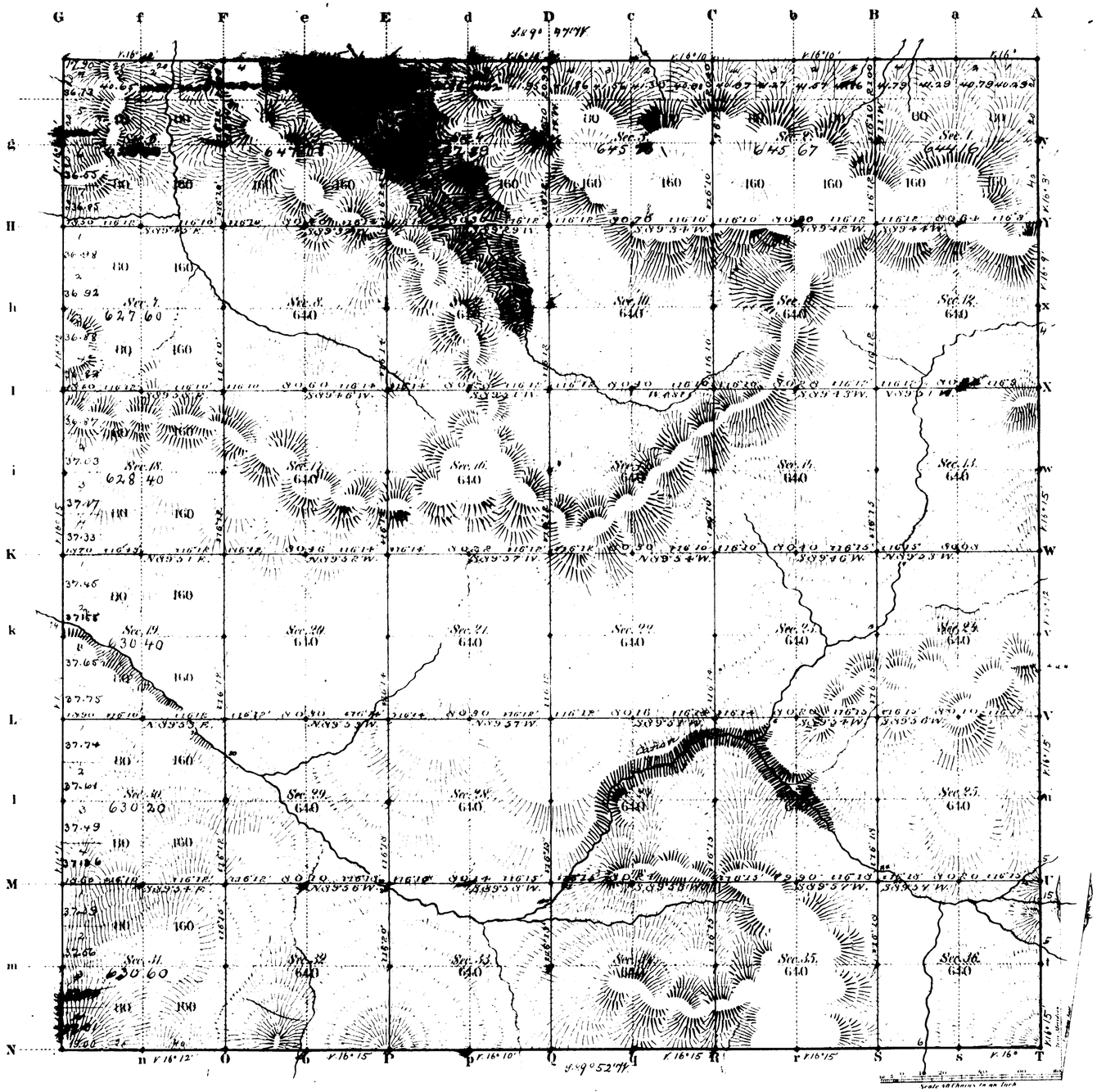

Total number of Acres. 23,006.40

Surveys Designated	By Whom Surveyed	Date of Contract	Amount of Surveys Mls.	Chs.	Lks.	When Surveyed	Magnetic Declination
Township lines	Jones & Lawrie	July 9, 1883	23	76	40	July 31, and Aug 7, 9, 10, 1883	16° 10' East
Subdivisions	" "	" "	60	04	68	Sept 22-28 "	16° 12' " "
Connections							

The above Map of Township No. 30 North Range No. 79 West of the Sixth Principal Meridian Wyoming Territory is strictly conformable to the field notes of the survey thereof on file in this Office, which have been examined and approved.

Surveyor General's Office,
Cheyenne Wyoming
February 8th 1884

Edw. C. David
Dir. Genl.

A. Gast & Co. St. Louis Mo.

1944

30 - 79

EXTERIOR LINES.

Scale 3 miles to 1 inch. Magnetic variation, E.

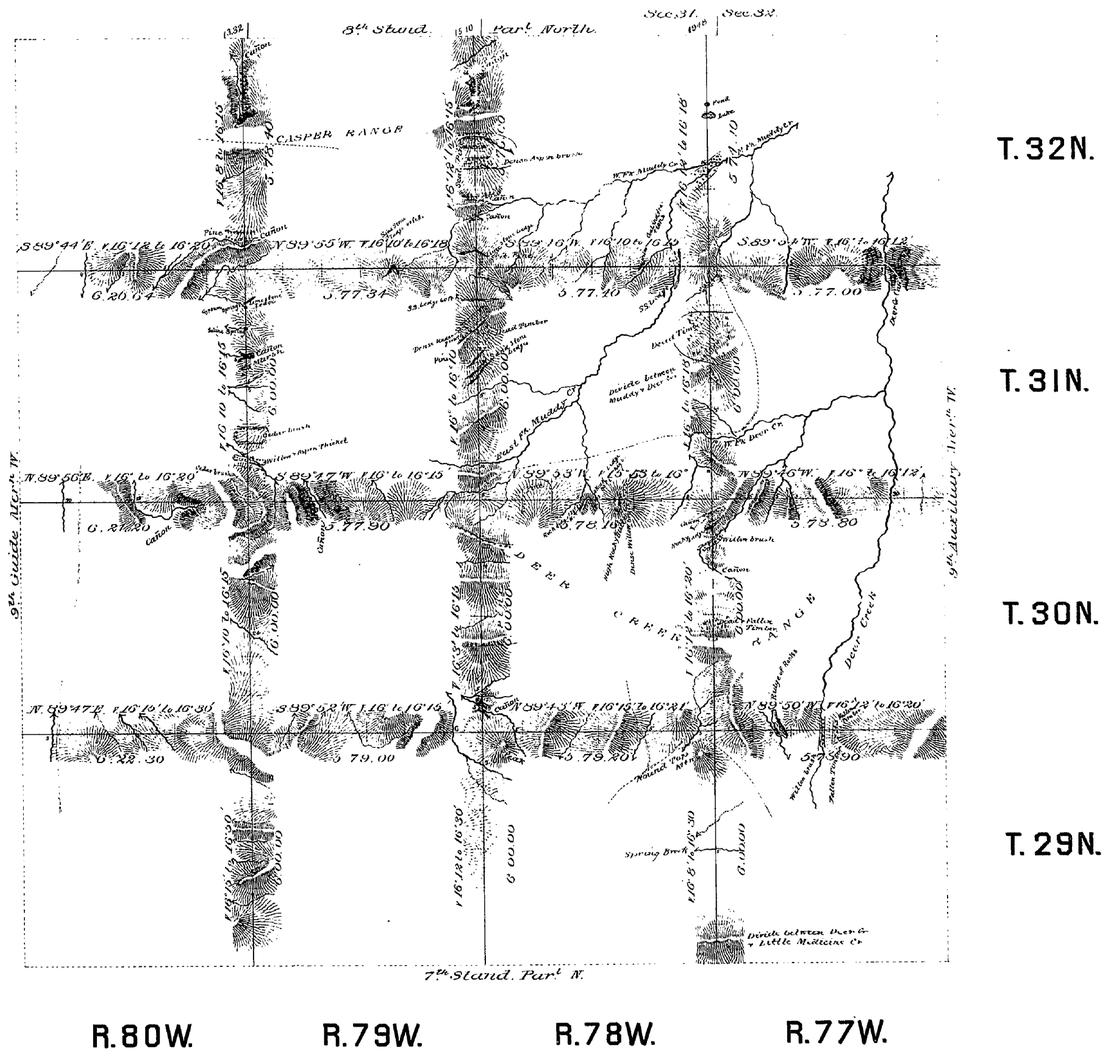

Surveys Designated	By Whom Surveyed.	Date of Contract	Amount of Surveys			When Surveyed.
			Mls	Chs	Lks	
Exterior lines	Jones & Sawin	July 9th 1883	144	36	34	July 19th Aug. 16th 1883
Connections	" "	" " "		47	90	" " "

I hereby certify that the above diagram of the Exterior lines of Tps 29, 30, 31 & 32 N., Rs 77, 78, 79 & 80 W. of the 6th P.M., Wyoming Territory is strictly conformable to the field notes of the survey thereof on file in this office which have been examined and approved.

Surveyor General's Office,
Cheyenne, Wyoming. February 8th 1884

Edw. C. David Sur. Genl.

1993