Click Here for Field Notes

ORIGINAL

1213-B

RESURVEY TOWNSHIP № 30 NORTH, RANGE № 82 WEST OF THE SIXTH PRINCIPAL MERIDIAN, WYOMING

SUPPLEMENTAL PLAT OF SECTIONS 30 & 31

SCALE: 1 INCH = 10 CHAINS

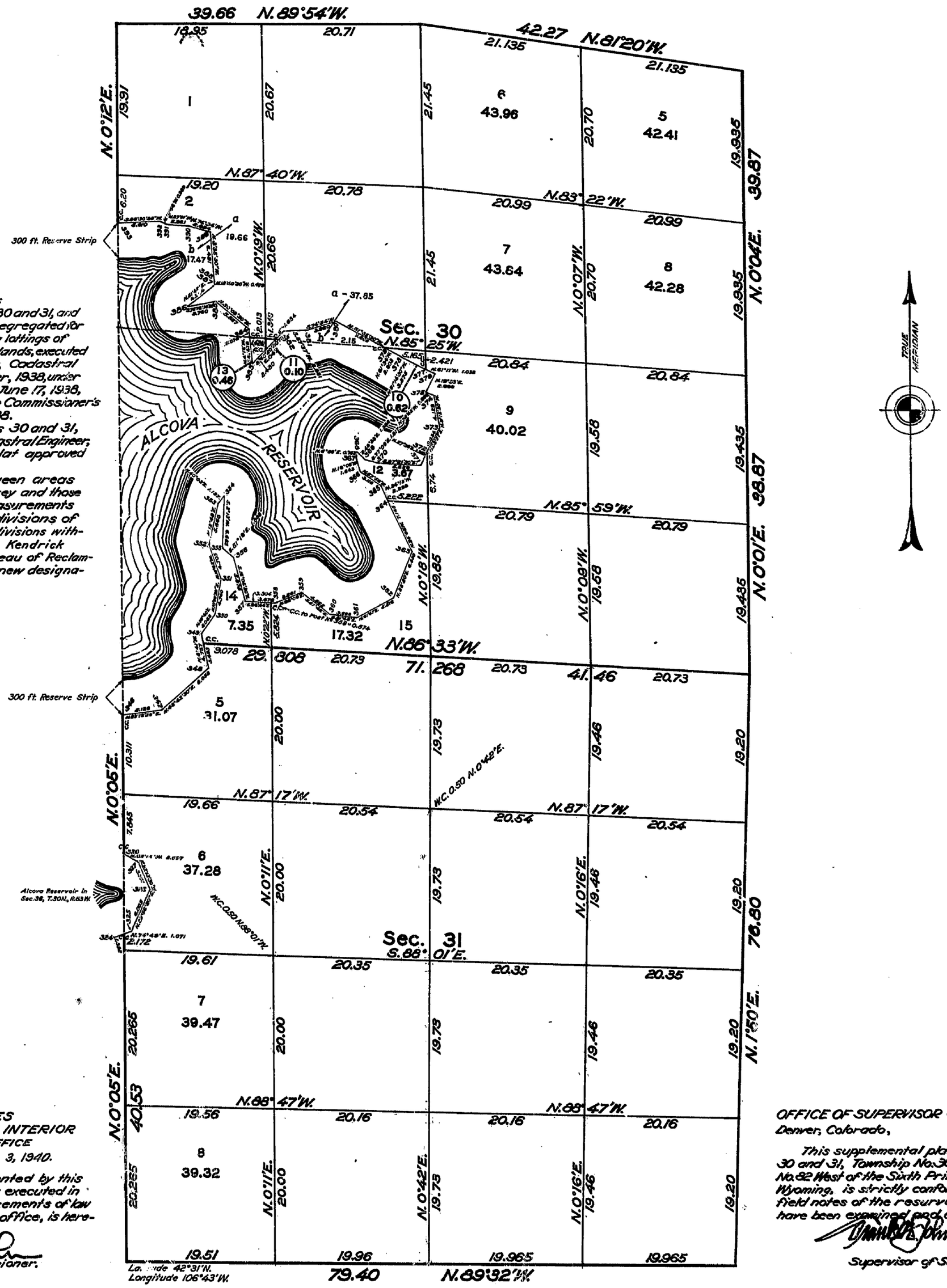

Record of subsisting surveys:
Subdivision of Sections 30 and 31, and survey of boundary of area segregated for the Alcova Reservoir; deriving lottings of fractional areas of adjoining lands, executed by M.J. Lytle and C.W. Atherly, Cadastral Engineers, July to September, 1938, under special instructions dated June 17, 1938, Group 161, authorized by the Commissioner's letter "E" dated May 27, 1938.

Boundaries of Sections 30 and 31, resurveyed by M.J. Lytle, Cadastral Engineer, in 1934, as shown upon the plat approved June 13, 1935.

Where differences between areas derived in the original survey and those derived from resurvey measurements are material, regular subdivisions of public lands, including subdivisions withdrawn from entry for the Kendrick Project of the Bureau of Reclamation, are replatted under new designations.

UNITED STATES
DEPARTMENT OF THE INTERIOR
GENERAL LAND OFFICE
Washington, D.C., June 3, 1940.

The resurvey represented by this plat having been correctly executed in accordance with the requirements of law and the regulations of this office, is hereby accepted.

Joel David Wolfsohn
Acting Assistant Commissioner.

OFFICE OF SUPERVISOR OF SURVEYS
Denver, Colorado, Oct. 25, 1939.

This supplemental plat of Sections 30 and 31, Township No. 30 North, Range No. 82 West of the Sixth Principal Meridian, Wyoming, is strictly conformable to the field notes of the resurvey thereof which have been examined and approved.

Supervisor of Surveys.

Memorandum:
Where the monumented boundary of the Alcova Reservoir crosses patented lands parts "a" denote areas without the reservoir; and parts "b" denote areas within the reservoir; the acreages shown are computed proportionally according to the amounts shown for the original subdivisions.

Swanson & Clayburn R.O.
Dec 19, 1940

30-82

J.H.O.

A.P.R. H.M.B.
R.E.C.
498

Click Here for Field Notes-Part 1

Click Here for Field Notes-Part 2

6072

ORIGINAL

TOWNSHIP № 30 NORTH, RANGE № 82 WEST OF THE SIXTH PRINCIPAL MERIDIAN, WYOMING.

DEPENDENT RESURVEY WITH SUBDIVISION OF CERTAIN SECTIONS

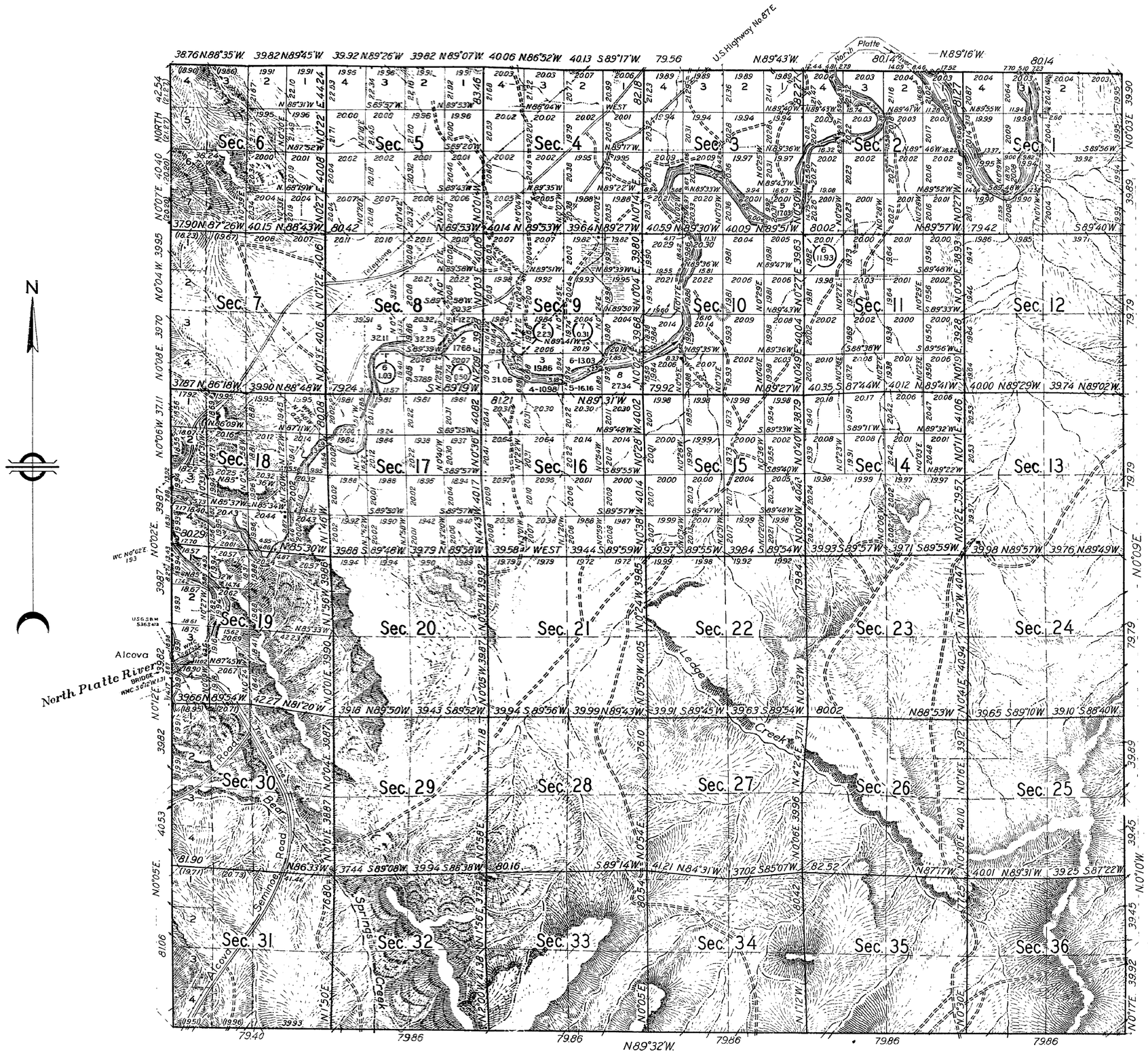

This plat of the resurvey of Township No. 30 North, Range No. 82 West, delineates a retracement and reestablishment of the lines of the original survey as shown upon the plat approved February 21, 1883, in their true original position according to the best available evidence of the position of the original corners; all differences between the measurements shown on the original plat and those derived in the retracement have been distributed proportionally between accepted corners in accordance with surveying rules; reference will be made to the original plat for the showing of the areas, except in secs. 3, 8 and 9, where fractional lots of public land have been created by the meanders of the North Platte River.

Certain sections have been subdivided by survey to accommodate the Bureau of Reclamation

Resurvey authorized by Commissioner's letter "E" dated December 3, 1933.

Latitude 42°31'N.
Longitude 106°36'W.

Scale: 40 Chains to an Inch

Area Resurveyed 22.929.73 Acres

LINES DESIGNATED	BY WHOM SURVEYED	GROUP		MILEAGE		WHEN SURVEYED	
		№	DATE	MLS.	CHS.	BEGUN	COMPLETED
EXTERIOR	Marvin J. Lytle, Wm. R. Robinson	131	Dec 12, 1933	23	75.59	March 28, 1934	May 25, 1934
SUBDIVISIONAL	"	"	"	146	08.36	"	"
MEANDER	"	"	"	22	37.14	"	"

Office of U.S. Supervisor of Surveys

Denver, Colorado, June 13, 1935.

The above plat of Township No. 30 North, Range No. 82 West of the Sixth Principal Meridian, Wyoming, is strictly conformable to the field notes of the resurvey thereof which have been examined and approved.

U.S. Supervisor of Surveys

DEPARTMENT OF THE INTERIOR

GENERAL LAND OFFICE

Washington, D.C., February 5, 1936

The resurvey represented by this plat having been executed in accordance with the requirements of law and the regulations of this office, is hereby accepted.

Assistant Commissioner.

Click Here for Field Notes

1689

TOWNSHIP No. 30 NORTH. RANGE No. 82 WEST of the 6th Principal MERIDIAN.

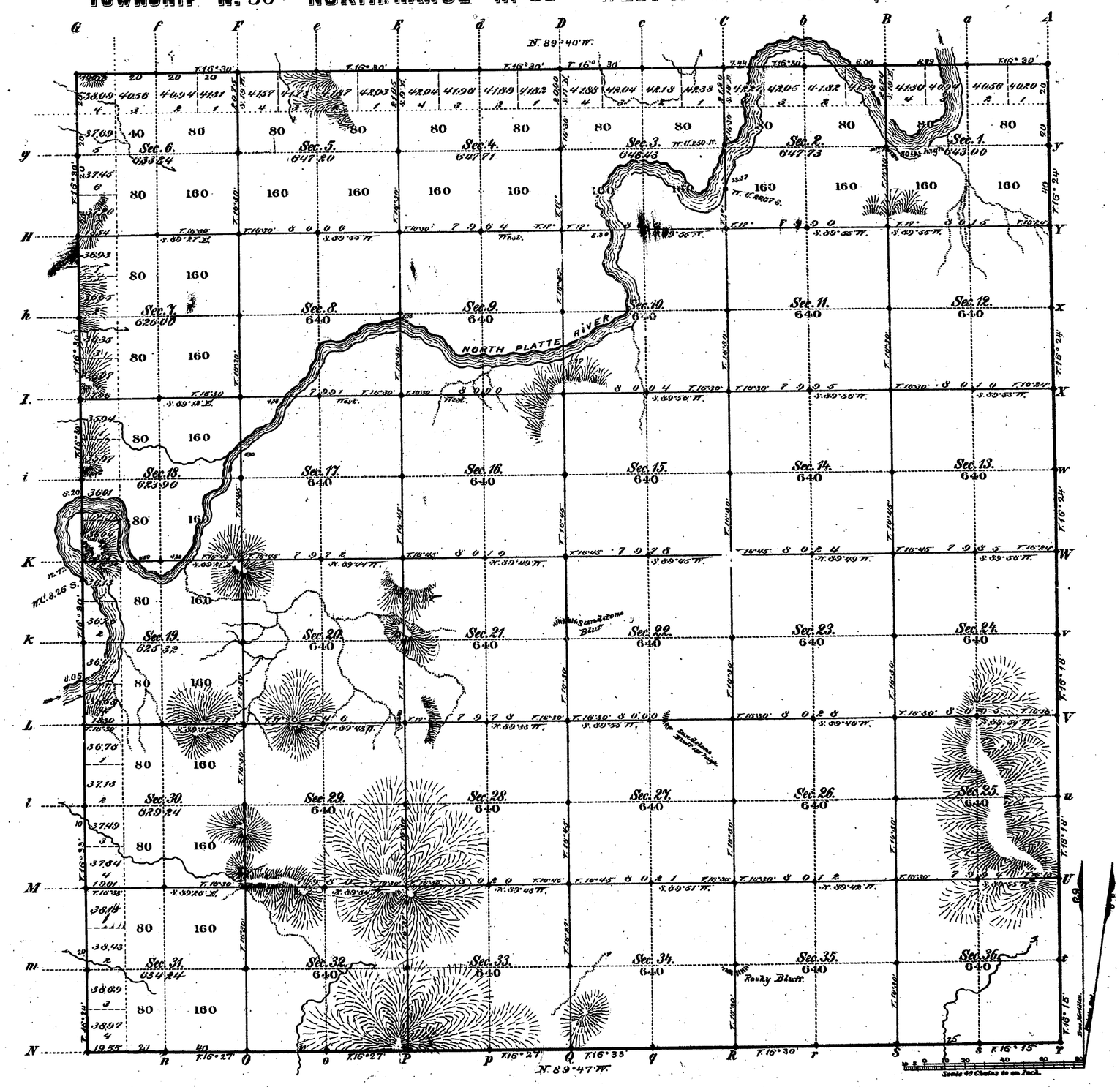

Total number of Acres. 23006.07

Surveys Designated	By Whom Surveyed	Date of Contract	Amount of Surveys Mi.	Ch.	Lk.	When Surveyed	Magnetic Declination
Township lines	Wm. O. Owen	Febr. 4, 1882	23	78	58	March 24th 1882	16° 30' East
Subdivisions	F. O. Sarria	" " "	59	76	89	May 22-27, 1882	16° 40' "
Connections							

The above Map of Township No. 30 North Range No. 82 West of the Sixth Principal Meridian Wyoming Territory is strictly conformable to the field notes of the survey thereof on file in this Office, which have been examined and approved.

Surveyor Generals Office,
Cheyenne Wyoming
February 21st 1883.

Edw. C. Darrid
Surv. Genl.

A. Gast & Co. St. Louis, Mo.

1213

30-82

(17)

Click Here for Field Notes

1670

53

EXTERIOR LINES.

Scale 3 miles to 1 inch. Magnetic Variation East.

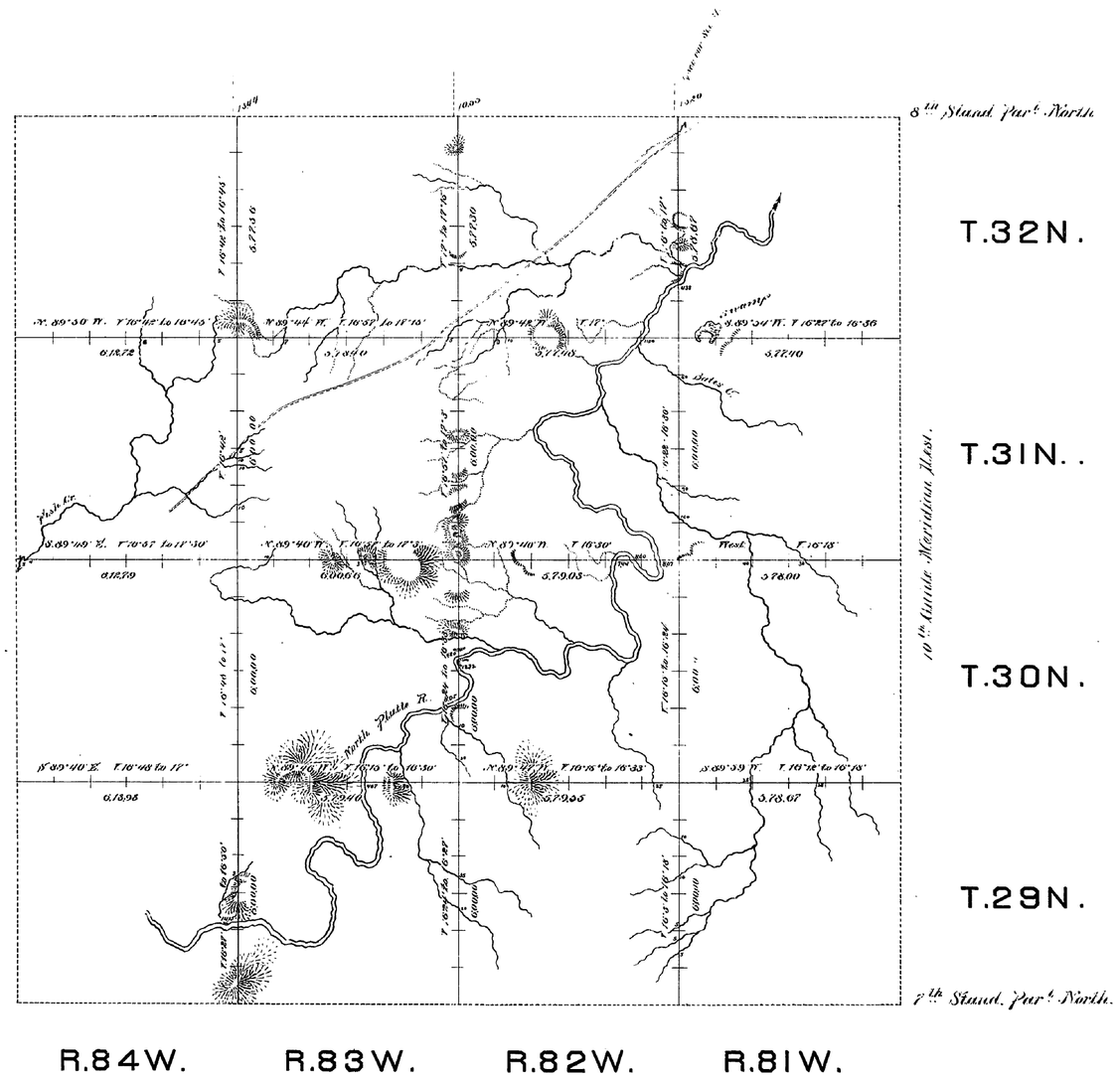

R.84W. R.83W. R.82W. R.81W.

Surveys Designated.	By Whom Surveyed.	Date of Contract.	Amount of Surveys			When Surveyed.
			mls.	chs.	lks.	
Exterior Lines.	Wm. O. Otten.	Feb. 4 1882.	144	21	56	Feb. 24 - Mar. 16. 1882
Connections	- - -	- - -		37	19	- - -

I hereby certify that the above diagram of Ex. lines, Ts. No. 29, 30, 31 & 32 N., Ranges No. 81, 82, 83 & 84 W. of the Sixth Principal Meridian, Wyoming Territory, is strictly conformable to the field notes of the survey thereof on file in this Office, which have been examined and approved.
Surveyor Generals Office,
Cheyenne, Wyo. Feby. 16th, 1883.

Edw. C. David
Surveyor General.

1194