Accs. No. 6202

ORIGINAL

RESURVEY

TOWNSHIP № 30 NORTH, RANGE № 83 WEST OF THE SIXTH PRINCIPAL MERIDIAN, WYOMING

SUPPLEMENTAL PLAT OF SECTIONS 23, 24 AND 25

SCALE: 1 INCH = 10 CHAINS

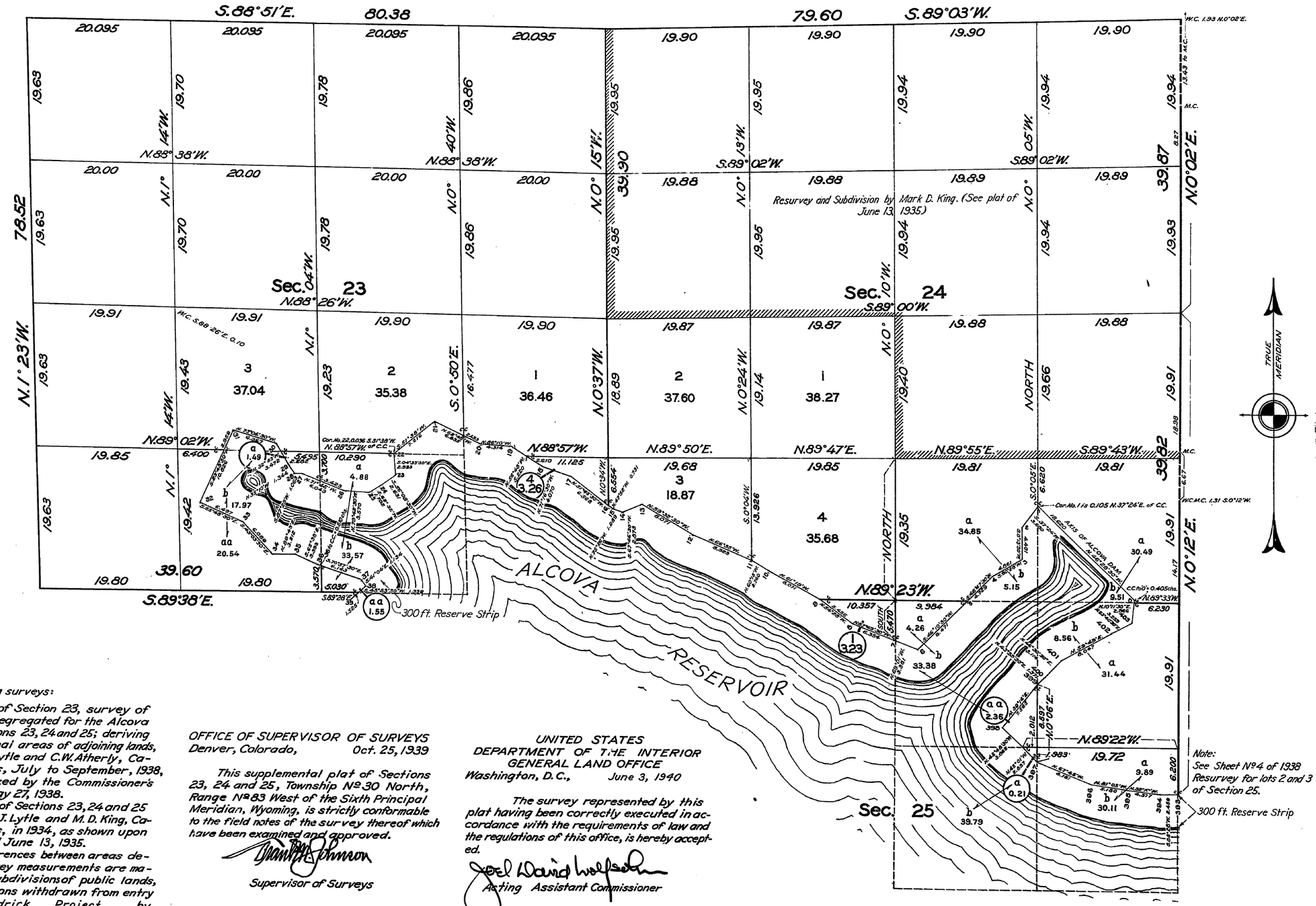

Record of subsisting surveys:

Subdivision of Section 23, survey of boundary of area segregated for the Alcova Reservoir in Sections 23, 24 and 25; deriving lottings of fractional areas of adjoining lands, executed by M.J. Lytle and C.W. Atherly, Cadastral Engineers, July to September, 1938, Group 161, authorized by the Commissioner's letter "E" dated May 27, 1938.

Boundaries of Sections 23, 24 and 25 resurveyed by M.J. Lytle and M.D. King, Cadastral Engineers, in 1934, as shown upon the plat approved June 13, 1935.

Where differences between areas derived from resurvey measurements are material, regular subdivisions of public lands, including subdivisions withdrawn from entry for the Kendrick Project by the Bureau of Reclamation, are replatted under new designations.

OFFICE OF SUPERVISOR OF SURVEYS
Denver, Colorado, Oct. 25, 1939

This supplemental plat of Sections 23, 24 and 25, Township № 30 North, Range № 83 West of the Sixth Principal Meridian, Wyoming, is strictly conformable to the field notes of the survey thereof which have been examined and approved.

Supervisor of Surveys

UNITED STATES
DEPARTMENT OF THE INTERIOR
GENERAL LAND OFFICE
Washington, D.C., June 3, 1940

The survey represented by this plat having been correctly executed in accordance with the requirements of law and the regulations of this office, is hereby accepted.

Acting Assistant Commissioner

Note:
See Sheet № 4 of 1938 Resurvey for lots 2 and 3 of Section 25.

300 ft. Reserve Strip

Memorandum:

Where the monumented boundary of the Alcova Reservoir crosses patented lands parts "a" denote areas without the reservoir; and parts "b" denote areas within the reservoir; the acreages shown are computed proportionally according to the amounts shown for the original subdivisions.

J.W.G

1209-F

Trans. to Chey. L.O.
Dec 26, 1940

30 - 83

A.P.W.
R.E.C.

Accs. No. 6194 #

Click Here for Field Notes-Part 1

Click Here for Field Notes-Part 2

ORIGINAL

TOWNSHIP Nº 30 NORTH, RANGE Nº 83 WEST OF THE SIXTH PRINCIPAL MERIDIAN, WYOMING

DEPENDENT RESURVEY OF SECTIONS 1-12, 15-22 AND 29-32

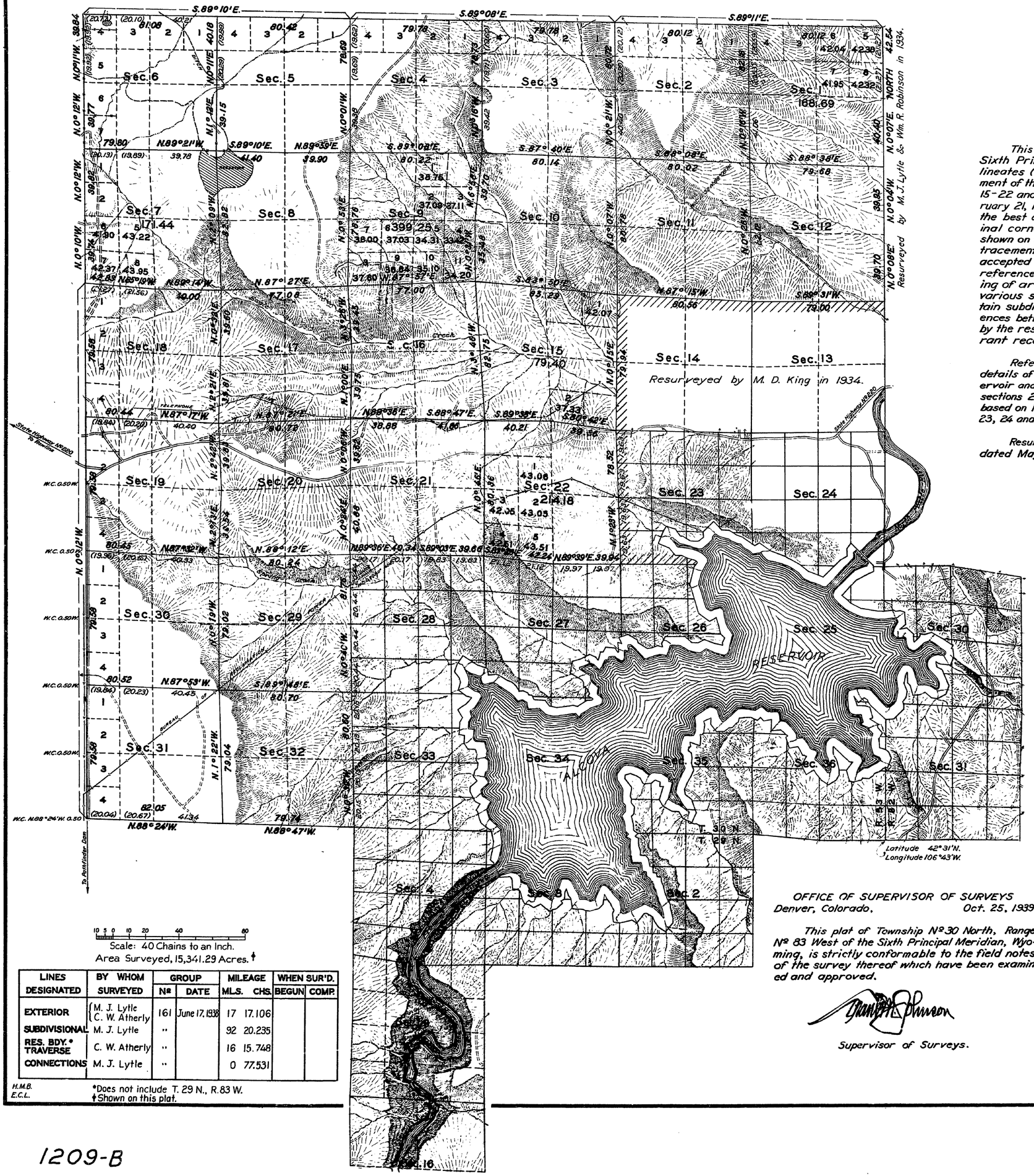

This plat of the resurvey of T. 30 N., R. 83 W. of the Sixth Principal Meridian, Wyoming, (in 4 sheets) delineates (Sheet Nº 1) a retracement and reestablishment of the lines of the original survey of sections 1-12, 15-22 and 29-32, as shown upon the plat approved February 21, 1883, in their true original positions, according to the best available evidence of the position of the original corners, all differences between the measurements shown on the original plat and those derived in the retracement have been distributed proportionally between accepted corners in accordance with surveying rules; reference will be made to the original plat for the showing of areas and more detailed descriptions of the various smaller subdivisions except that in case of certain subdivisions in sections 1, 7, 9, 15 & 22, the differences between the original areas and those determined by the resurvey measurements are sufficient to warrant recalculation.

Reference will be made to sheets Nºs 2, 3 and 4 for details of the survey of the Boundary of the Alcova Reservoir and dependent resurvey and subdivision of fractional sections 26, 27, 28, 33, 34, 35 and 36. See supplemental plat based on 1934 resurvey, Group 131, for details of sections 23, 24 and 25, which is approved simultaneously.

Resurvey authorized by the Commissioner's letter "E" dated May 27, 1938

Scale: 40 Chains to an Inch.

Area Surveyed, 15,341.29 Acres. †

LINES DESIGNATED	BY WHOM SURVEYED	GROUP Nº	GROUP DATE	MILEAGE MLS.	MILEAGE CHS.	WHEN SUR'D. BEGUN	WHEN SUR'D. COMP.
EXTERIOR	M. J. Lytle, C. W. Atherly	161	June 17, 1938	17	17.106		
SUBDIVISIONAL	M. J. Lytle	"		92	20.235		
RES. BDY.* TRAVERSE	C. W. Atherly	"		16	15.748		
CONNECTIONS	M. J. Lytle	"		0	77.531		

H.M.B.
E.C.L.

*Does not include T. 29 N., R. 83 W.
†Shown on this plat.

OFFICE OF SUPERVISOR OF SURVEYS
Denver, Colorado, Oct. 25, 1939

This plat of Township Nº 30 North, Range Nº 83 West of the Sixth Principal Meridian, Wyoming, is strictly conformable to the field notes of the survey thereof which have been examined and approved.

Supervisor of Surveys.

UNITED STATES
DEPARTMENT OF THE INTERIOR
GENERAL LAND OFFICE
Washington, D.C., June 3, 1940

The survey represented by this plat having been correctly executed in accordance with the requirements of law and the regulations of this office, is hereby accepted.

Acting Assistant Commissioner.

RPW ANT
REC.
5398

1209-B

30 - 83

Accs. No. 6195 #

ORIGINAL

TOWNSHIP Nº 30 NORTH, RANGE Nº 83 WEST OF THE SIXTH PRINCIPAL MERIDIAN, WYOMING

SURVEY OF BOUNDARY OF ALCOVA RESERVOIR

DEPENDENT RESURVEY AND SUBDIVISION OF FRACTIONAL SECTIONS 26, 27 AND 34

SCALE: 1 INCH = 10 CHAINS

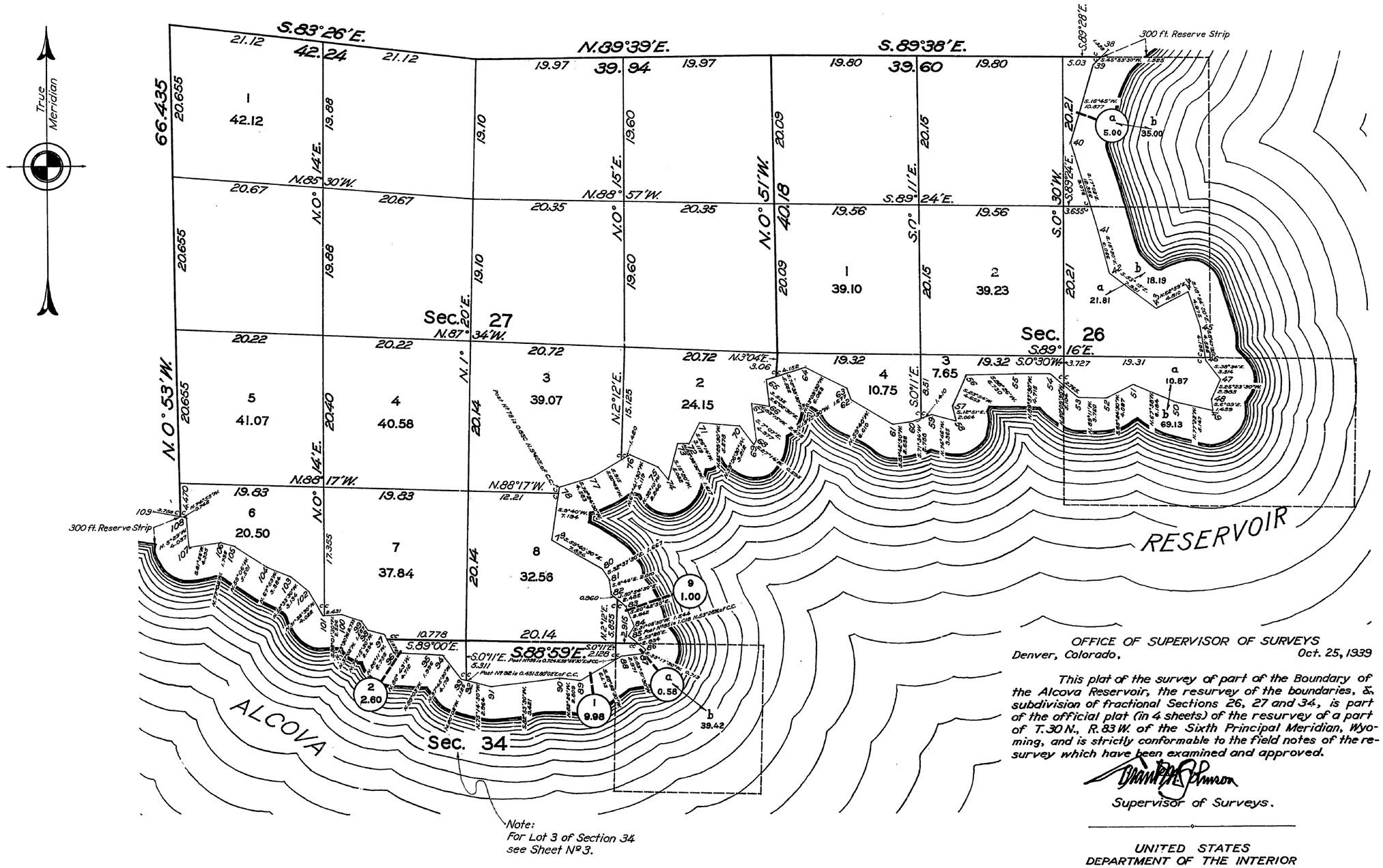

Note:
For Lot 3 of Section 34
see Sheet Nº 3.

Survey authorized by the Commissioner's letter "E" dated May 27, 1938.

Surveyed by C.W. Atherly and M.J. Lytle, Cadastral Engineers, under special instructions Group 16i, Wyoming, July to September, 1938.

Memorandum:

Where the monumented boundary of the Alcova Reservoir crosses patented lands parts "a" denote areas without the reservoir, and parts "b" denote areas within the reservoir; the acreages shown are computed proportionally according to the amounts shown for the original subdivisions.

OFFICE OF SUPERVISOR OF SURVEYS
Denver, Colorado, Oct. 25, 1939

This plat of the survey of part of the Boundary of the Alcova Reservoir, the resurvey of the boundaries, & subdivision of fractional Sections 26, 27 and 34, is part of the official plat (in 4 sheets) of the resurvey of a part of T. 30 N., R. 83 W. of the Sixth Principal Meridian, Wyoming, and is strictly conformable to the field notes of the resurvey which have been examined and approved.

Frank A. Johnson
Supervisor of Surveys.

UNITED STATES
DEPARTMENT OF THE INTERIOR
GENERAL LAND OFFICE
Washington, D.C., June 3, 1940

The survey represented by this plat having been correctly executed in accordance with the requirements of law and the regulations of this office, is hereby accepted.

Joel David Wolfsohn
Acting Assistant Commissioner.

J.W.G.

1209-C

Transmitted to Cheyenne Co. Dec. 19, 1940

30 - 83

RPM ANT REC. 1938

ORIGINAL

SHEET Nº 3 OF 4 SHEETS

TOWNSHIP Nº 30 NORTH, RANGE Nº 83 WEST OF THE SIXTH PRINCIPAL MERIDIAN, WYOMING

SURVEY OF BOUNDARY OF ALCOVA RESERVOIR

DEPENDENT RESURVEY AND SUBDIVISION OF FRACTIONAL SECTIONS 28, 33 AND 34

SCALE: 1 INCH = 10 CHAINS

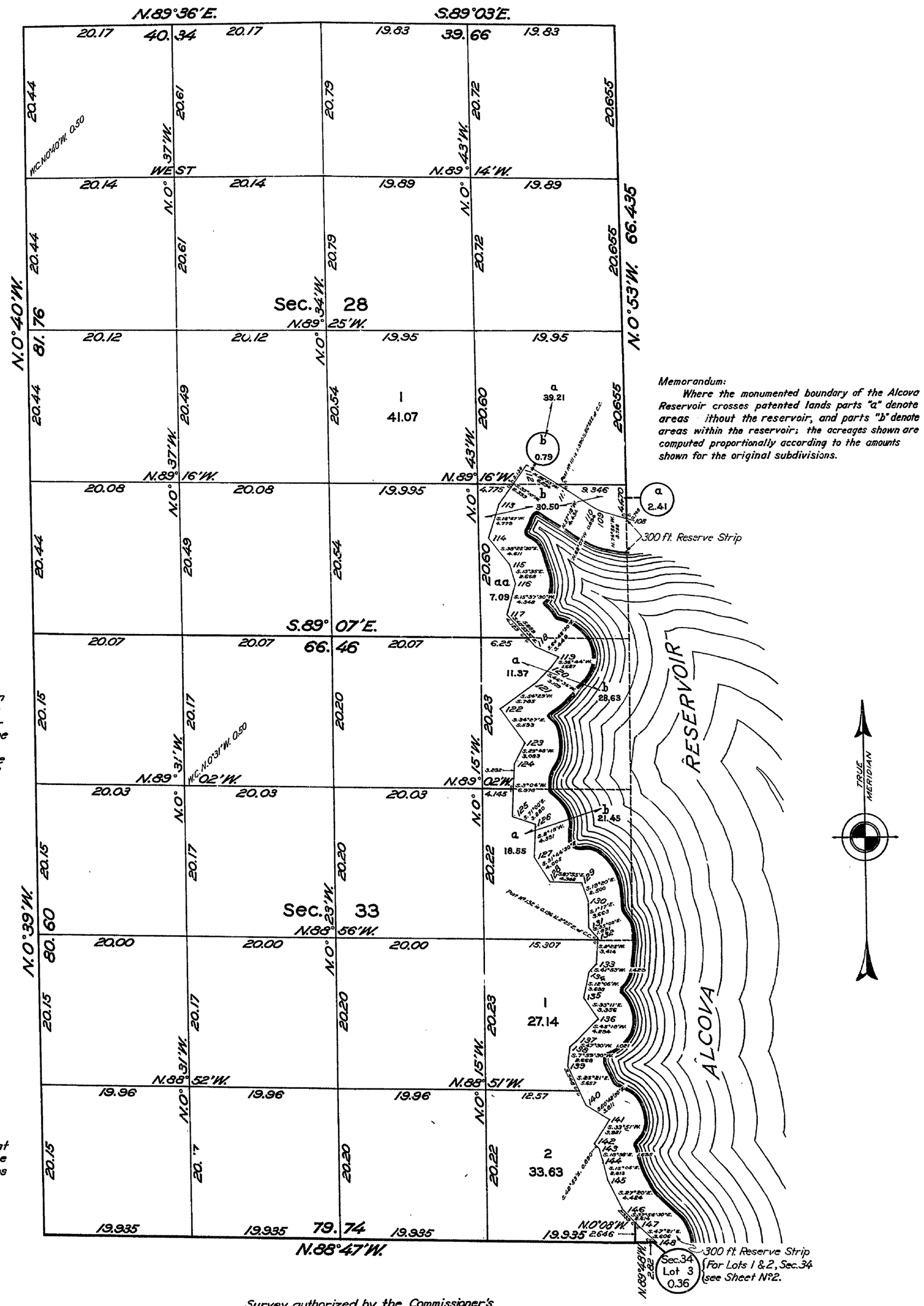

Memorandum:
Where the monumented boundary of the Alcova Reservoir crosses patented lands parts "a" denote areas without the reservoir, and parts "b" denote areas within the reservoir; the acreages shown are computed proportionally according to the amounts shown for the original subdivisions.

OFFICE OF SUPERVISOR OF SURVEYS
Denver, Colorado, Oct. 25, 1939

This plat of the survey of part of the Boundary of the Alcova Reservoir, the resurvey of the boundaries, and subdivision of fractional Sections 28, 33 and 34, is part of the official plat (in 4 sheets) of the resurvey of a part of T. 30 N., R. 83 W. of the Sixth Principal Meridian, Wyoming, and is strictly conformable to the field notes of the resurvey which have been examined and approved.

Supervisor of Surveys

UNITED STATES
DEPARTMENT OF THE INTERIOR
GENERAL LAND OFFICE
Washington, D.C., June 3, 1940.

The survey represented by this plat having been correctly executed in accordance with the requirements of law and the regulations of this office, is hereby accepted.

Acting Assistant Commissioner

Survey authorized by the Commissioner's letter "E" dated May 27, 1938.
Surveyed by C. W. Atherly and M. J. Lytle, Cadastral Engineers, under special instructions Group 161, Wyoming, July to September, 1938

JWG

1209-D

30-83

Accep. No. 6197 #

ORIGINAL

TOWNSHIP Nº 30 NORTH, RANGE Nº 83 WEST OF THE SIXTH PRINCIPAL MERIDIAN, WYOMING

SURVEY OF BOUNDARY OF ALCOVA RESERVOIR

DEPENDENT RESURVEY AND SUBDIVISION OF FRACTIONAL SECTIONS 25, 35 AND 36

SCALE: 1 INCH = 10 CHAINS

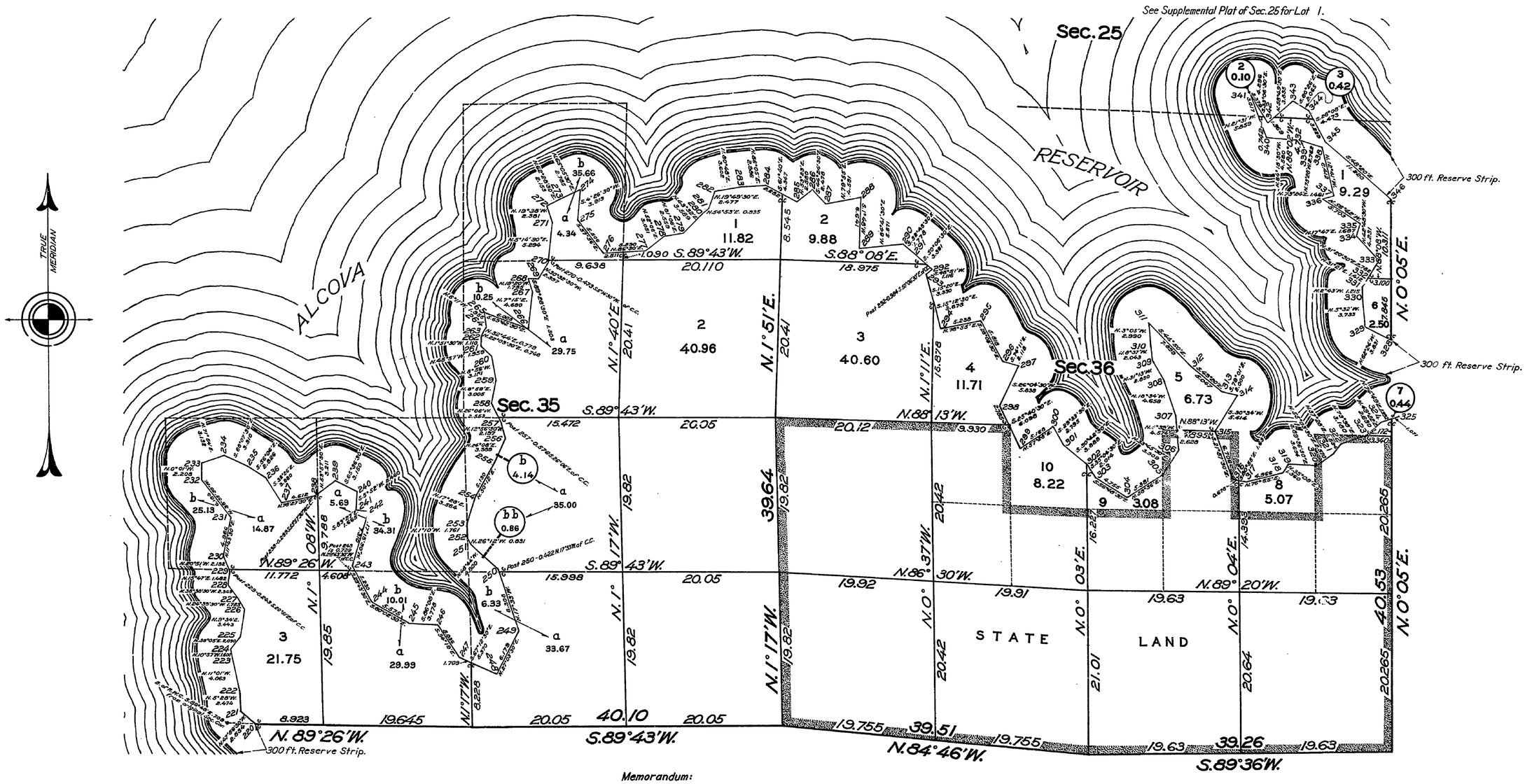

Memorandum:

Where the monumented boundary of the Alcova Reservoir crosses patented lands parts "a" denote areas without the reservoir, and parts "b" denote areas within the reservoir; the acreages shown are computed proportionally according to the amounts shown for the original subdivisions.

Survey authorized by the Commissioner's letter "E" dated May 27, 1938.

Surveyed by C. W. Atherly and M. J. Lytle, Cadastral Engineers, under special instructions Group 161, Wyoming, July to September, 1938.

OFFICE OF SUPERVISOR OF SURVEYS
Denver, Colorado *Oct. 25, 1939*

This plat of the survey of part of the Boundary of the Alcova Reservoir, the resurvey of the boundaries, and subdivision of fractional Sections 25, 35 and 36, is part of the official plat (in 4 sheets) of the resurvey of a part of T. 30 N., R. 83 W. of the Sixth Principal Meridian, Wyoming, and is strictly conformable to the field notes of the resurvey which have been examined and approved.

Frank H. Johnson
Supervisor of Surveys

UNITED STATES
DEPARTMENT OF THE INTERIOR
GENERAL LAND OFFICE
Washington, D.C., *June 3, 1940*

The survey represented by this plat having been correctly executed in accordance with the requirements of law and the regulations of this office, is hereby accepted.

Joel David Wolfsohn
Acting Assistant Commissioner.

J.W.G.

1209-E

Transmitted to Cheyenne L.O. Dec. 19, 1940.

30 - 83

APd AMT
R.F.C.

Click Here for Field Notes

ORIGINAL

6073

TOWNSHIP No. 30 NORTH, RANGE No. 83 WEST OF THE SIXTH PRINCIPAL MERIDIAN, WYOMING

DEPENDENT RESURVEY AND SUBDIVISION OF CERTAIN SECTIONS

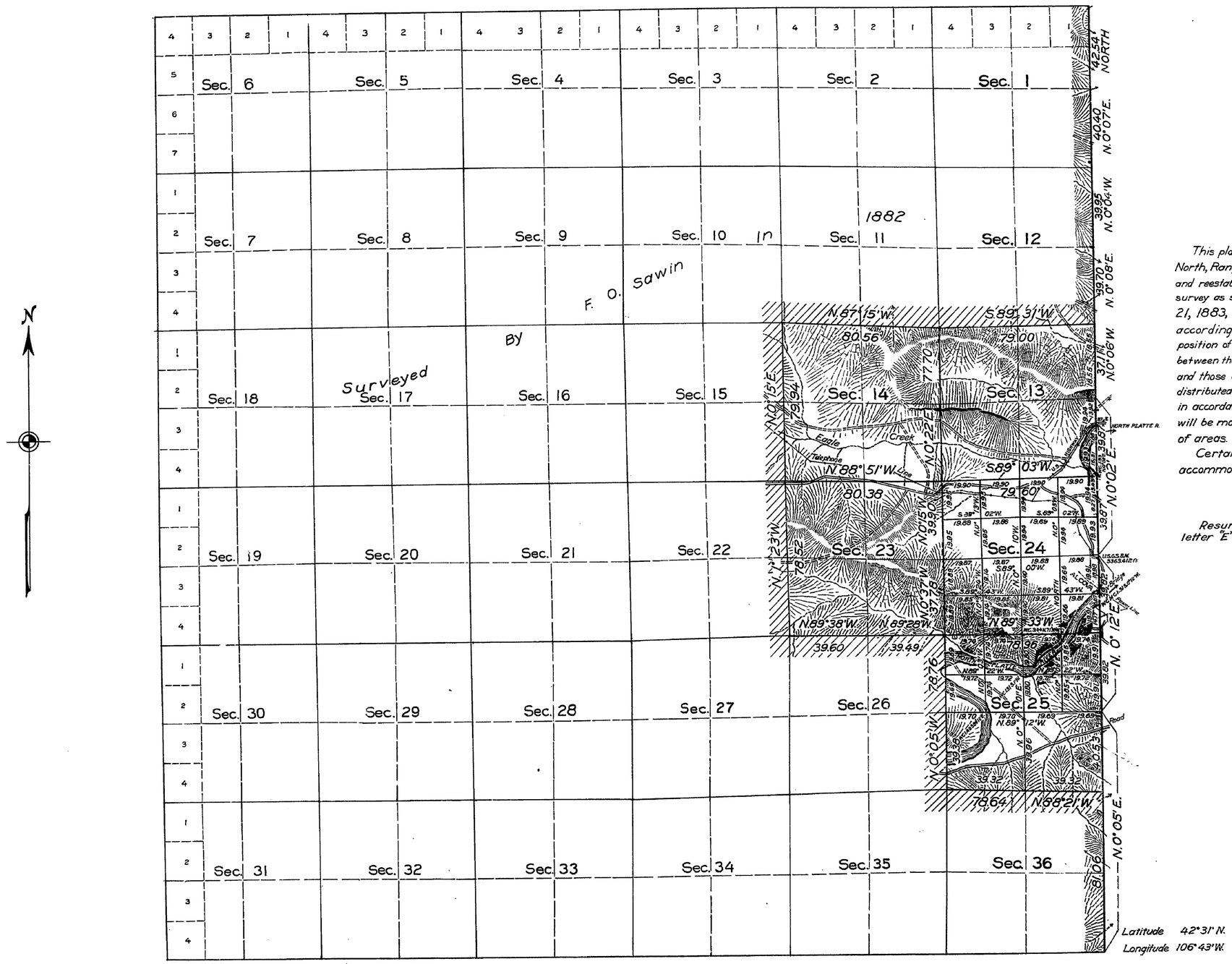

This plat of the resurvey of Township No. 30 North, Range No. 83 West, delineates a retracement and reestablishment of the lines of the original survey as shown upon the plat approved February 21, 1883, in their true original position according to the best available evidence of the position of the original corners; all differences between the measurements shown on the original plat and those derived in the retracement have been distributed proportionally between accepted corners in accordance with surveying rules; reference will be made to the original plat for the showing of areas.

Certain sections have been subdivided to accommodate the Bureau of Reclamation

Resurvey authorized by Commissioner's letter "E" dated December 3, 1933.

10 5 0 10 20 40 80
Scale: 40 Chains to an Inch

Area resurveyed, 3200.00 Acres

LINES DESIGNATED	BY WHOM SURVEYED	GROUP		MILEAGE		WHEN SURVEYED	
		No.	DATE	MLS.	CHS.	BEGUN	COMPLETED
Exterior	Marvin J. Lytle	131	Dec. 12, 1933	6	00.67	March 28, 1934	May 25, 1934
Subdivisional	Mark D. King	131	Dec. 12, 1933	21	59.65	April 21, 1934	May 1, 1934

Office of U. S. Supervisor of Surveys

Denver, Colorado, June 13, 1935

The above plat of Township No. 30 North, Range No. 83 West of the Sixth Principal Meridian, Wyoming, is strictly conformable to the field notes of the resurvey thereof which have been examined and approved

U. S. Supervisor of Surveys

DEPARTMENT OF THE INTERIOR
GENERAL LAND OFFICE
Washington, D. C., February 5, 1936.

The resurvey represented by this plat having been correctly executed in accordance with the requirements of law and the regulations of this office is hereby accepted

Assistant Commissioner

1209-A

Transmitted to Cheyenne Land Office June 9, 1936.

30 - 83

(17)

Click Here for Field Notes

68

1685

TOWNSHIP No. 30 NORTH, RANGE No. 83 WEST of the 6th Principal MERIDIAN.

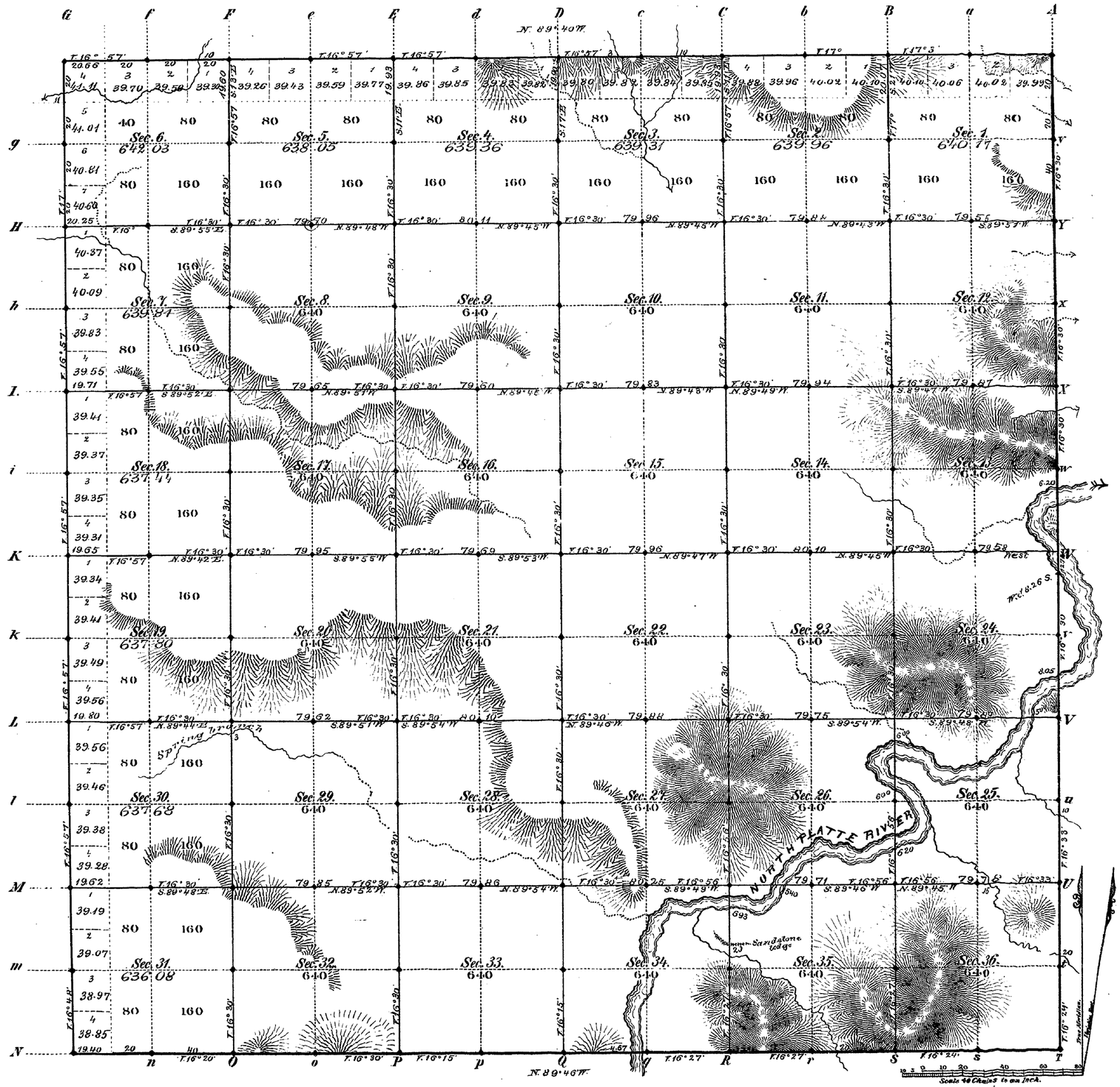

Total number of Acres. 23,027.72

Surveys Designated	By Whom Surveyed	Date of Contract	Amount of Surveys Mls Chs Lks	When Surveyed	Magnetic Declination
Township lines	Wm. O. Owen	Feb. 4, 1882	24 00 00	March 3, 10, 14, 23, 1882	16° 42' East
Subdivisions	F. O. Sawin	" " "	59 74 52	May 15-20, 1882	16° 30' " "
Connections					

The above Map of Township No. 30 North, Range No. 83 West of the Sixth Principal Meridian Wyoming Territory is strictly conformable to the field notes of the survey thereof on file in this Office, which have been examined and approved.

Surveyor General's Office,
Cheyenne, Wyoming
February 21st 1883

Edw. C. Bond
" Surv. Genl.

1209

A. Gast & Co., St. Louis, Mo.

30 - 83

(17)

Click Here for Field Notes

1670

53

EXTERIOR LINES.

Scale 3 miles to 1 inch. Magnetic Variation East.

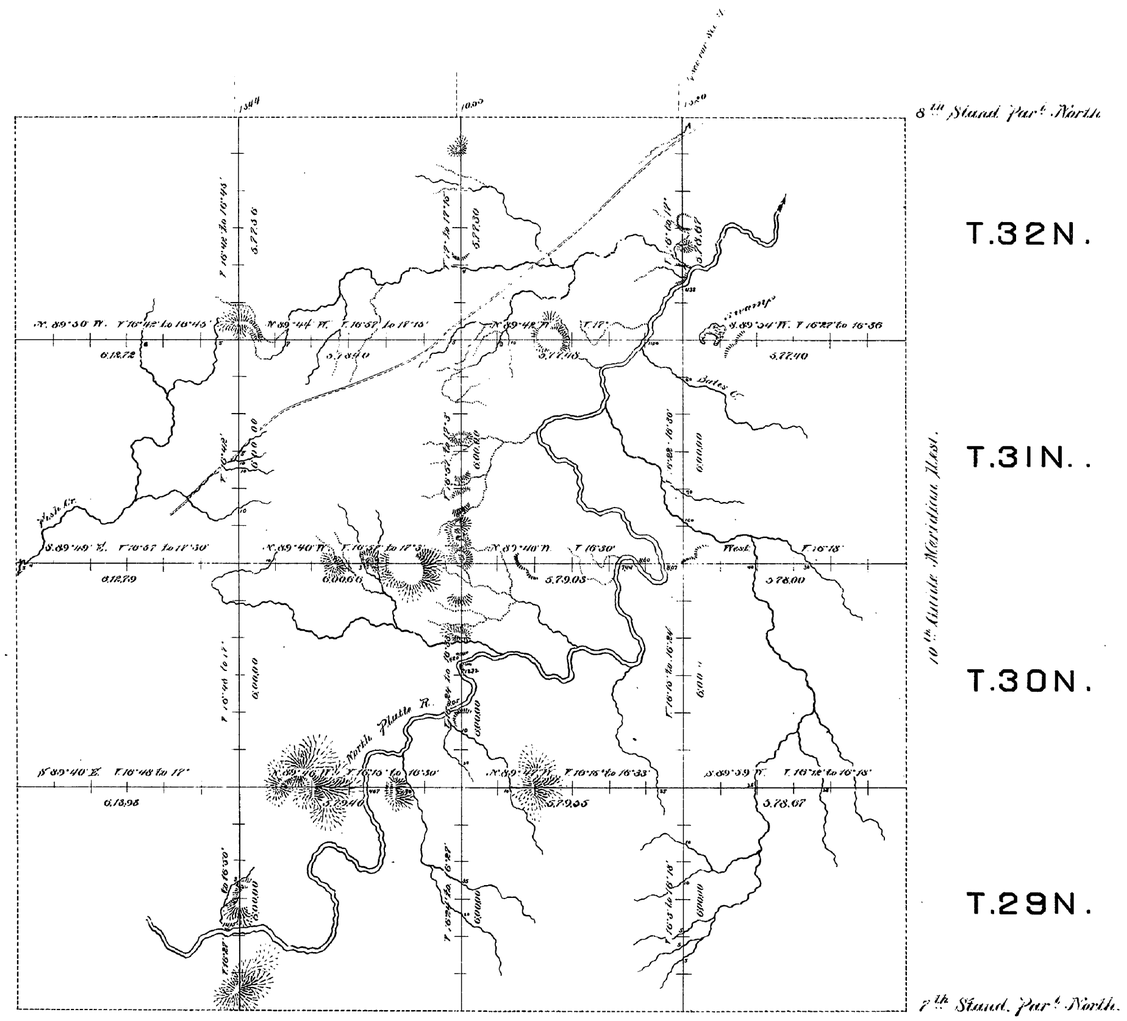

Surveys Designated.	By Whom Surveyed.	Date of Contract.	Amount of Surveys			When Surveyed.
			mls.	chs.	lks.	
Exterior Lines.	Wm. O. Otten.	Feb. 4 1882.	144	21	56	Feb. 24 - Mar. 16. 1882
Connections	- - -	- - -		37	19	- - -

I hereby certify that the above diagram of Ex. lines, Ts. No. 29, 30, 31 & 32 N., Ranges No. 81, 82, 83 & 84 W. of the Sixth Principal Meridian, Wyoming Territory, is strictly conformable to the field notes of the survey thereof on file in this Office, which have been examined and approved.
Surveyor Generals Office,
Cheyenne, Wyo. Feby. 16th, 1883.

Edw. C. David
Surveyor General.

1194