7611 Click Here for Field Notes

ORIGINAL

TOWNSHIP 31 NORTH, RANGE 78 WEST, OF THE SIXTH PRINCIPAL MERIDIAN, WYOMING.

DEPENDENT RESURVEY AND SUBDIVISION OF SECTIONS 21, 28 AND 29

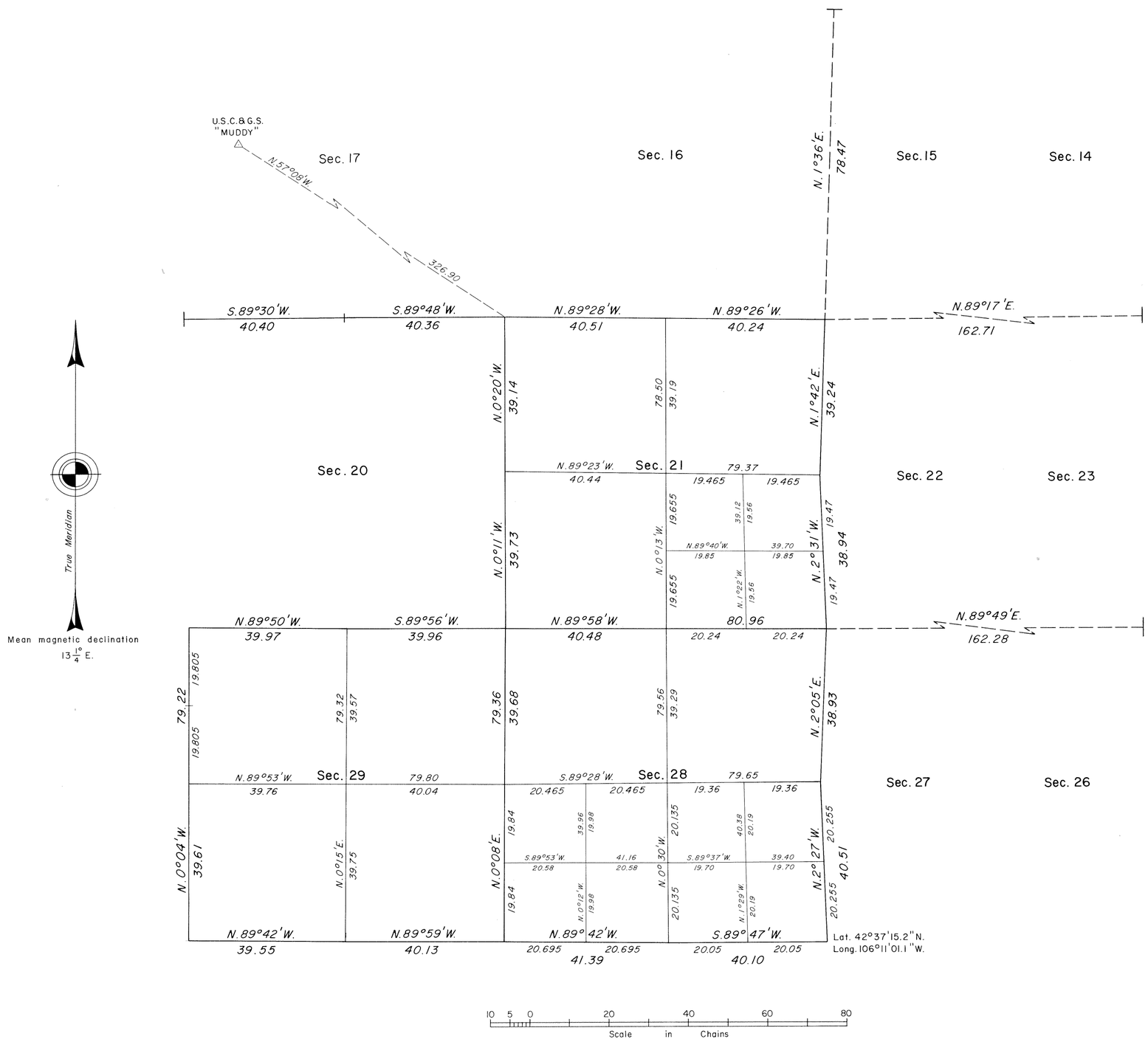

A history of surveys is contained in the field notes.

This plat represents the dependent resurvey of a portion of the subdivisional lines designed to restore the corners in their true original locations according to the best available evidence, and the subdivision of sections 21, 28 and 29, T. 31 N., R. 78 W., Sixth Principal Meridian, Wyoming.

The lottings and areas are as shown on the plat approved February 8, 1884.

Survey executed by James L. Werdel, Cadastral Surveyor, under the supervision of Richard L. Oakes, Chief, Branch of Cadastral Survey, beginning September 2, 1981, and completed October 28, 1981, pursuant to Special Instructions dated April 20, 1981, for Group No. 425, Wyoming.

UNITED STATES DEPARTMENT OF THE INTERIOR
BUREAU OF LAND MANAGEMENT

Cheyenne, Wyoming September 8, 1982

This plat is strictly conformable to the approved field notes, and the survey, having been correctly executed in accordance with the requirements of law and the regulations of this Bureau, is hereby accepted.

For the Director

Richard L. Oakes

Chief Cadastral Surveyor

W.H.B.

2964 B

Click Here for Field Notes

ORIGINAL

Ac. 6902

TOWNSHIP 31 NORTH, RANGE 78 WEST OF THE SIXTH PRINCIPAL MERIDIAN, WYOMING.

DEPENDENT RESURVEY

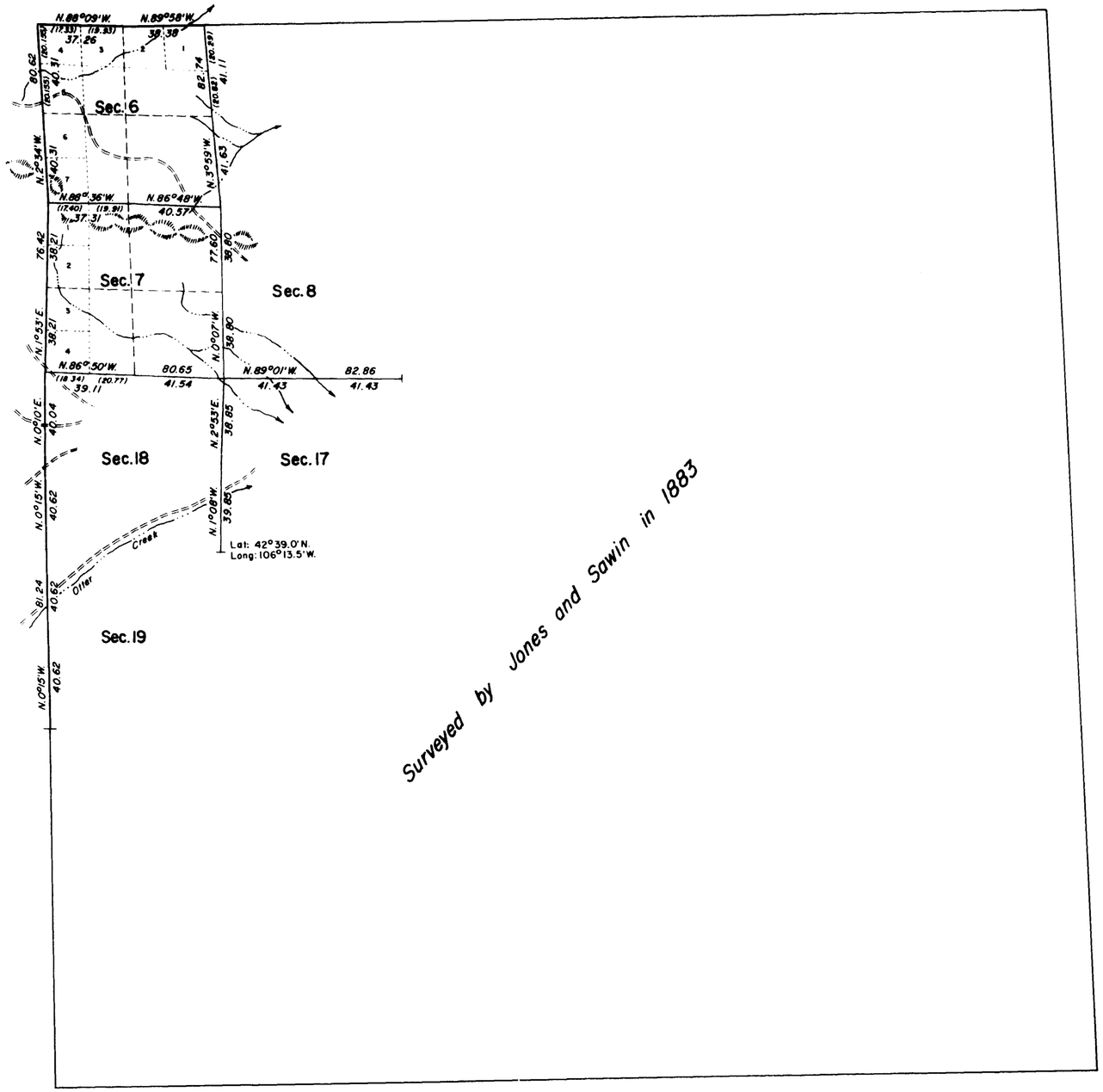

History of earlier surveys is contained in the field notes.

This plat represents a retracement and re-establishment of a portion of the West and North boundaries and a portion of the subdivisional lines of Township 31 North, Range 78 West of the Sixth Principal Meridian, Wyoming. The lottings and areas are as shown on the plat approved February 8, 1884.

The survey was executed by Jack A. Eaves, Supervisory Cadastral Surveyor, and Clifford A. Robinson, Supervisory Surveying Technician, August 11 to 31, 1961, under Group 272, Wyoming, dated August 3, 1961.

0 5 10 20 40 80 160
SCALE IN CHAINS

AREA RESURVEYED: 1238.10 ACRES

UNITED STATES DEPARTMENT OF THE INTERIOR
BUREAU OF LAND MANAGEMENT
Washington, D.C. August 6, 1962

This plat is strictly conformable to the approved field notes, and the survey, having been correctly executed in accordance with the requirements of law and the regulations of this Bureau, is hereby accepted.

For the Director

E. E. Remington

Chief, Division of Engineering

T.S.

14076

31-78

2964-A

(24)

Click Here for Field Notes

4926

99

TOWNSHIP No. 31 NORTH, RANGE No. 78 WEST of the 6th Principal MERIDIAN.

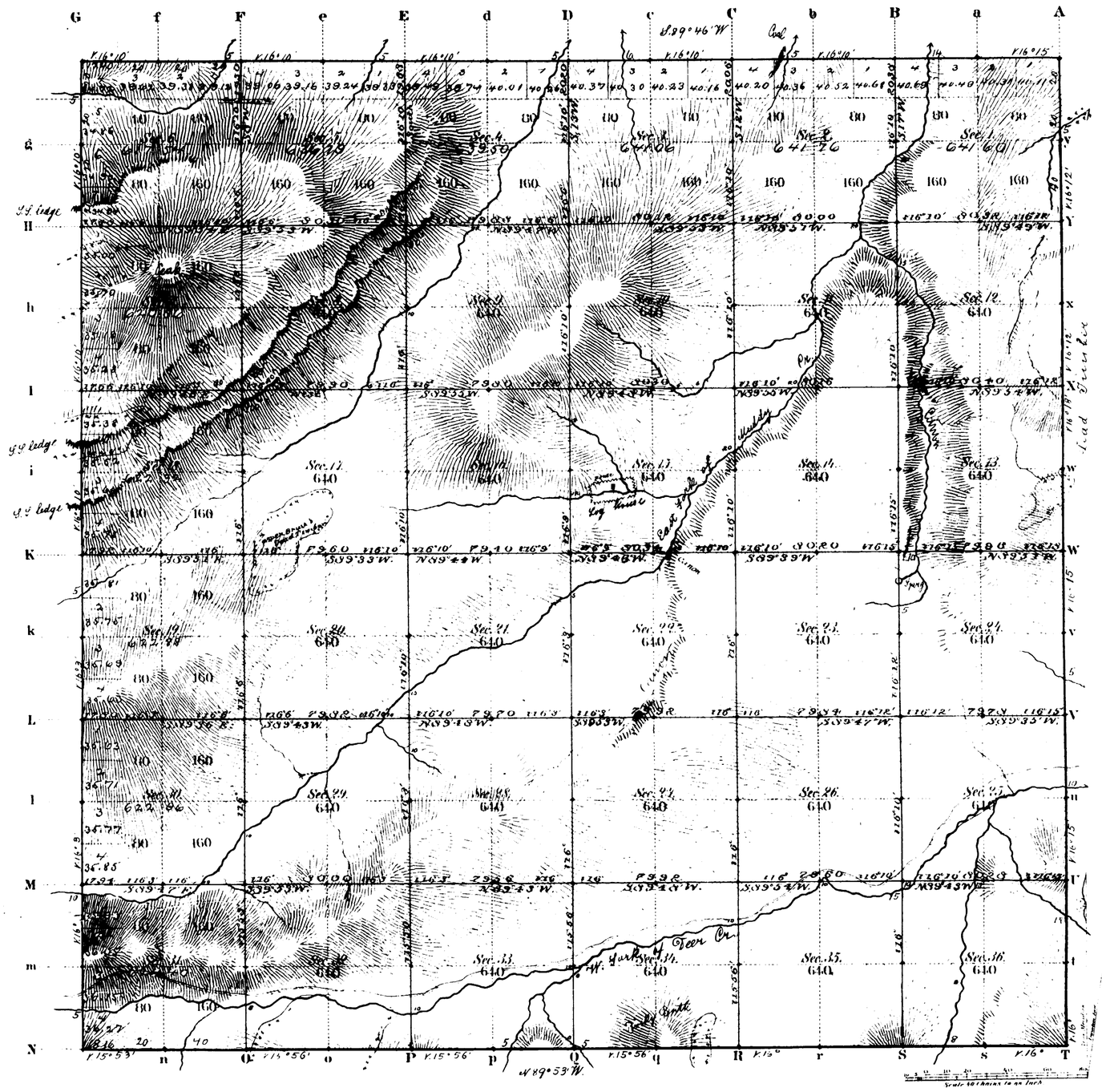

Total number of Acres 22,931.37

Surveys Designated	By Whom Surveyed	Date of Contract	Amount of Surveys Mn.	Ch.	Lks.	When Surveyed	Magnetic Declination
Township lines	Gones & Lawes	July 9 1882	23	75	56	July 29 and Aug. 1-2 1883	16° 10' East
Subdivisions	" "	"	59	67	72	Aug. 31-Sept. 6 1883	16° 5' " "
Connections							

The above Map of Township No. 31 North Range No. 78 West of the Sixth Principal Meridian Wyoming Territory is strictly conformable to the field notes of the survey thereof on file in this Office, which have been examined and approved

Surveyor General's Office,
Cheyenne Wyoming
February 8th 1884

Edwin C. Bailey
Dep. Surv.

A. Gast & Co. St. Louis Mo.

31 - 78

(25) accession no. 3165

Click Here for Field Notes

EXTERIOR LINES.

Scale 3 miles to 1 inch. Magnetic variation, E.

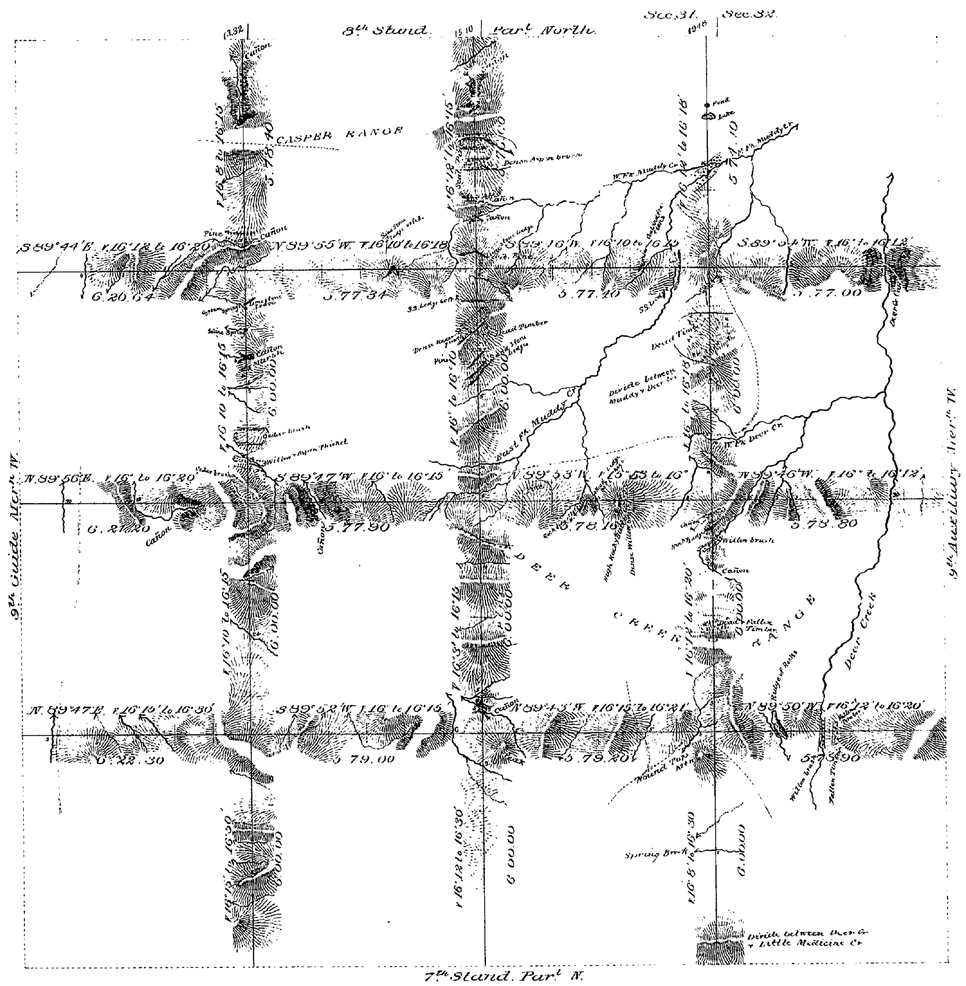

T. 32N.

T. 31N.

T. 30N.

T. 29N.

R. 80W. R. 79W. R. 78W. R. 77W.

Surveys Designated	By Whom Surveyed.	Date of Contract	Amount of Surveys			When Surveyed.
			Miles	Chs	Lks	
Exterior lines	Jones & Sawin	July 9th 1883	144	36	34	July 19th-Aug. 16th 1883
Connections	" "	" " "		47	90	" " "

I hereby certify that the above diagram of the Exterior lines of Tps 29, 30, 31 & 32 N., Rs 77, 78, 79 & 80 W. of the 6th P.M., Wyoming Territory is strictly conformable to the field notes of the survey thereof on file in this office which have been examined and approved.

Surveyor General's Office,
Cheyenne, Wyoming. February 8th 1884

Edw. C. Davis Sur. Genl.

1993

5

84

Deposited by Claimant	$60.00
Cost of Office Work	34.35
Amount to be refunded	25.45

5866

(4-675)

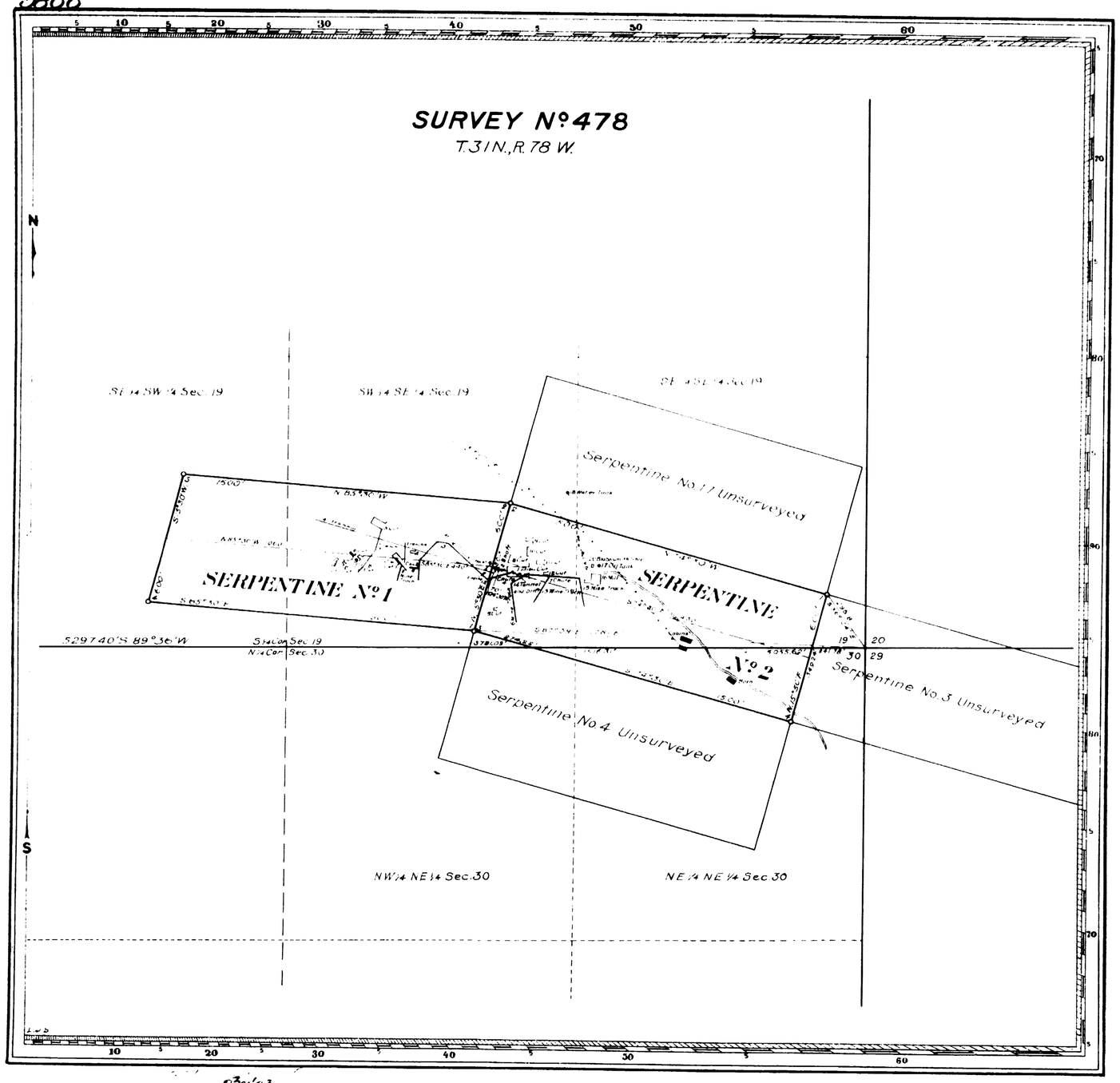

Claim Located September 3, 1912

Mineral Survey Nº 478

Lot Nº

Douglas Land District.

PLAT

OF THE CLAIM OF

Wyoming Consolidated Asbestos Company

KNOWN AS THE

SERPENTINE Nº1 AND SERPENTINE Nº2 LODES

IN Casper Mountain MINING DISTRICT,
Natrona COUNTY, Wyoming

Containing an Area of 40.943 Acres

Scale of 400 feet to the inch

Variation 15°30'E.

SURVEYED September 20, 1912 BY
Albert B. Bartlett
U.S. Deputy Mineral Surveyor.

The Original Field Notes of the Survey of the Mining Claim of

known as the Serpentine No 1 and
Serpentine No 2 Lodes

from which this plat has been made under my direction have been examined and approved, and are on file in this Office; and I hereby certify that they furnish such an accurate description of said Mining Claim as will, if incorporated into a patent, serve fully to identify the premises, and that such reference is made therein to natural objects or permanent monuments as will perpetuate and fix the locus thereof.

I further certify that Five Hundred Dollars worth of labor has been expended or improvements made upon said Mining Claim by claimant or its grantors, and that said improvements consist of

2 discovery cuts, 2 trenches, 1 shaft, 3 chutes, 1 oil tank, 1 water tank, 1 steam engine, 1 tramway, 1 hoist, 1 water pipe, 14 cuts, 1 mill, 1 tunnel, 5 tracks, 1 blacksmith shop.

that the location of said improvements is correctly shown upon this plat, and that no portion of said labor or improvements has been included in the estimate of expenditures upon any other claim.

And I further certify that this is a correct plat of said Mining Claim made in conformity with said original field notes of the survey thereof, and the same is hereby approved.

U.S. Surveyor General's Office, Cheyenne Wyoming, February 8, 1913.

U.S. Surveyor General for

478

03602

899221

137

5

58

5843

(4-675)

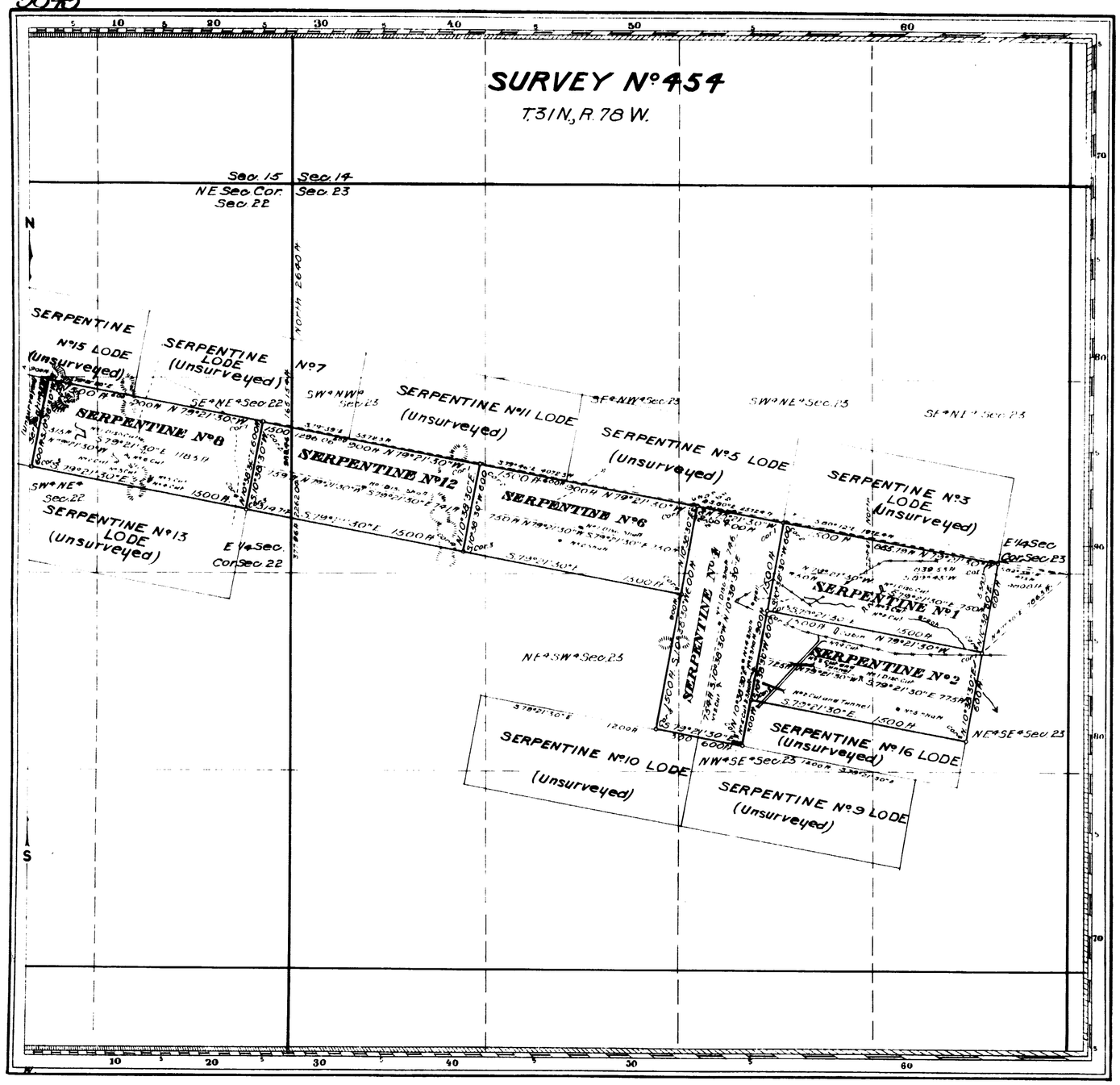

Deposited by Claimant $ 130.00
Cost of Office Work $ 107.00
Amount to be refunded $ 23.00

Claim Located August 12, 1909

Mineral Survey Nº 454

Lot Nº
Platte Land District.

PLAT

OF THE CLAIM OF

International Asbestos Mills and Power Co.

KNOWN AS THE

SERPENTINE Nos 1, 2, 4, 6, 8 AND 12 LODES

In Casper Mountain MINING DISTRICT,
Natrona COUNTY, Wyoming
Containing an Area of 123.966 Acres
Scale of 600 feet to the inch.
Variation 16° 30' E.

SURVEYED August 7-9, 1910 BY
Albert B. Bartlett
U.S. Deputy Mineral Surveyor.

The Original Field Notes of the Survey of the Mining Claim of International Asbestos Mills and Power Co known as the Serpentine Nos 1, 2, 4, 6, 8 and 12 Lodes

from which this plat has been made under my direction have been examined and approved, and are on file in this office; and I hereby certify that they furnish such an accurate description of said Mining Claim as will, if incorporated into a patent, serve fully to identify the premises, and that such reference is made therein to natural objects or permanent monuments as will perpetuate and fix the locus thereof.

I further certify that, an amount equal to Five Hundred Dollars worth of labor has been expended or improvements made upon said Mining Claim by claimant or its grantors, for the benefit of such claimant, and that said improvements consist of 3 Discovery Cuts, 3 Discovery Shafts, 9 Cuts, 2 Cuts with Tunnels, 1 Cut with Shaft and 4 Shafts

that the location of said improvements is correctly shown upon this plat, and that no portion of said labor or improvements has been included in the estimate of expenditures upon any other claim.

And I further certify that this is a correct plat of said Mining Claim made in conformity with said original field notes of the survey thereof, and the same is hereby approved.

U.S. Surveyor General's Office
Cheyenne, Wyoming
October 18, 1910

Stephen S. Johnson
U.S. Surveyor General for Wyoming

454

PAT. NO. 253420 N
PAT. NO 282620 V
C. S. NO. 130 and 137 P