Click Here for Field Notes

6078

ORIGINAL

TOWNSHIP Nº 32 NORTH, RANGE Nº 82 WEST OF THE SIXTH PRINCIPAL MERIDIAN, WYOMING

DEPENDENT RESURVEY WITH SUBDIVISION OF CERTAIN SECTIONS

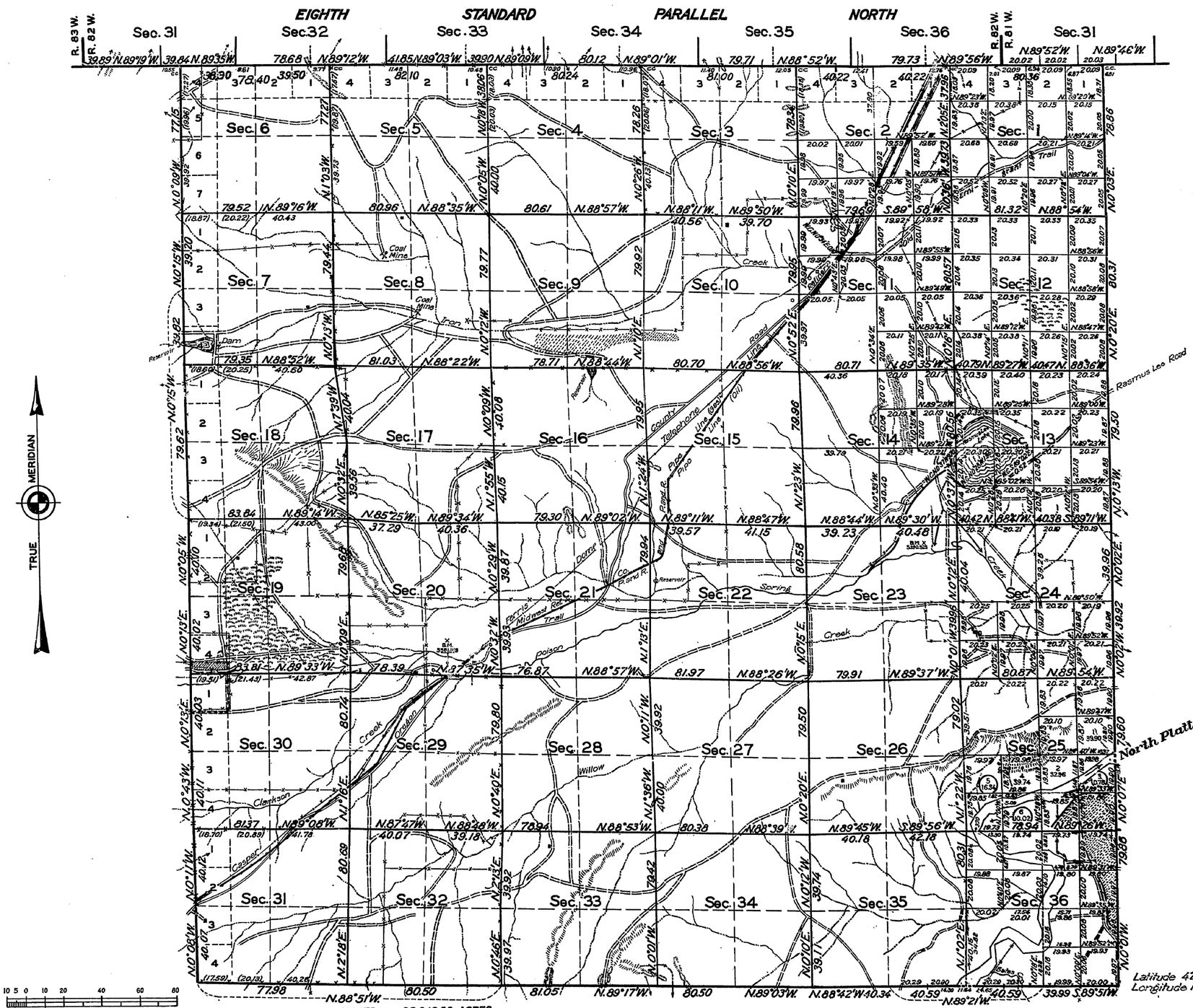

This plat of the resurvey of Township Nº 32 North, Range Nº 82 West, delineates a retracement and reestablishment of the lines of the original survey as shown upon the plat approved February 21, 1883, in their true original position according to the best available evidence of the position of the original corners; all differences between the measurements shown upon the original plat and those derived in the retracement have been distributed proportionally between accepted corners in accordance with surveying rules; reference will be made to the original plat for the showing of the areas except in section 25 where fractional lots of public land have been created by the meanders of the North Platte River.

Certain sections have been subdivided to accommodate the Bureau of Reclamation.

SCALE: 40 CHAINS TO AN INCH

AREA RESURVEYED·····22,840.55 ACRES.

LINES DESIGNATED	BY WHOM SURVEYED	GROUP Nº	GROUP DATE	MILEAGE MI'S.	MILEAGE CH'S.	WHEN SURVEYED BEGUN	WHEN SURVEYED COMPLETED
EXTERIOR	D.E. Salsbery; Bruce Young; W.L. Brown; R.W. Moor E.L. Brown; G.C. MacDonald.	131	Dec. 12, 1933	23	78.33	March 19, 1934	June 5, 1934
SUBDIVISIONAL	R.W. Moor; Bruce Young; D.E. Salsbery; W.L. Brown; T.W. Crawford.	131	Dec. 12, 1933	104	2.79	April 12, 1934	May 28, 1934
MEANDER	W.L. Brown; T.W. Crawford	131	Dec. 12, 1933	6	16.02	April 12, 1934	May 28, 1934

OFFICE OF U.S. SUPERVISOR OF SURVEYS

Denver, Colorado, June 19, 1935

The above plat of Township Nº 32 North, Range Nº 82 West of the Sixth Principal Meridian, Wyoming, is strictly conformable to the field notes of the resurvey thereof which have been examined and approved.

U.S. Supervisor of Surveys.

DEPARTMENT OF THE INTERIOR

GENERAL LAND OFFICE

Washington, D.C., February 25, 1936.

The resurvey represented by this plat having been correctly executed in accordance with the requirements of law and the regulations of this office, is hereby accepted.

Assistant Commissioner.

J.E.D.

1215-A

Transmitted to Cheyenne L.O. July 8, 1936.

32 - 82

(17)

Click Here for Field Notes

74

169/

TOWNSHIP No. 32 NORTH, RANGE No. 82 WEST of the 6th Principal MERIDIAN.

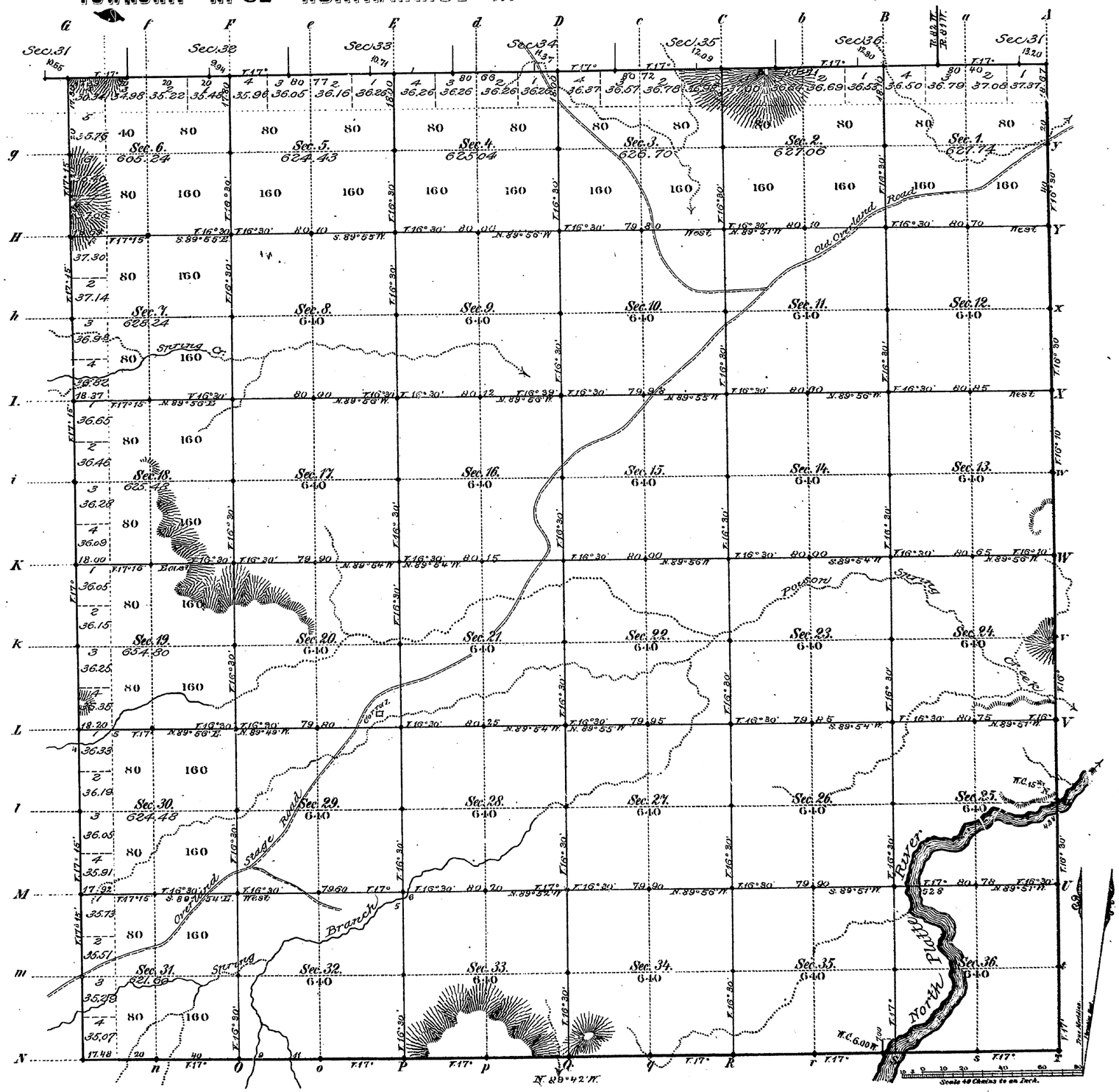

Total number of Acres. 22,860.81

Surveys Designated	By Whom Surveyed	Date of Contract	Amount of Surveys Mls	Chs	Lks	When Surveyed	Magnetic Declination
E.S.&W. Township lines	Wm. O. Owen	Feb. 4, 1882	17	73	45	Feb. 28, and March 6, 7, 1882	16° 40' East
Subdivisions	F. O. Sawin	" " "	69	64	81	March 17-23, 1882	16° 30' " "
Connections	" " "	" " "		56	91	" " "	
8th Stand. P.rl. N.	Wm. O. Owen	Feb. 4, 1882	6	00	65	Feb. 16, 1882	

The above Map of Township No. 32 North Range No. 82 West of the Sixth Principal Meridian Wyoming Territory is strictly conformable to the field notes of the survey thereof on file in this Office, which have been examined and approved.

Surveyor General's Office,
Cheyenne Wyoming
February 21st 1882

Edw. C. Bond
Sur. Gen.l

A. Gast & Co. St. Louis, Mo.

1215

32 - 82

(17)

Click Here for Field Notes

1670

53

EXTERIOR LINES.

Scale 3 miles to 1 inch. Magnetic Variation East.

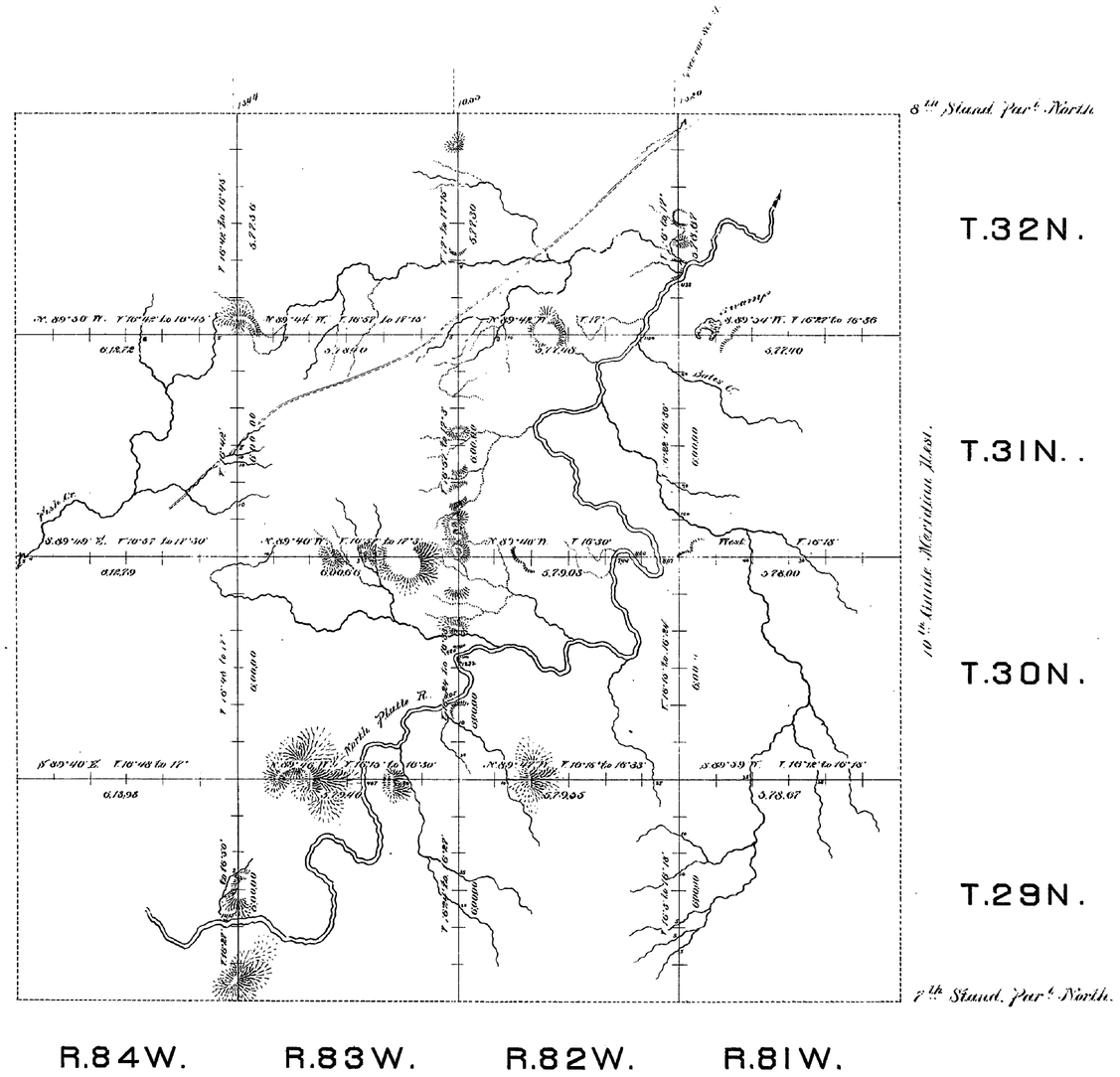

Surveys Designated.	By Whom Surveyed.	Date of Contract.	Amount of Surveys			When Surveyed.
			mls.	chs.	lks.	
Exterior Lines.	Wm. O. Otten.	Feb. 4 1882.	144	21	56	Feb. 24 - Mar. 16. 1882
Connections	- - -	- - -		37	19	- - -

I hereby certify that the above diagram of Ex. lines, Ts. No. 29, 30, 31 & 32 N., Ranges No. 81, 82, 83 & 84 W. of the Sixth Principal Meridian, Wyoming Territory, is strictly conformable to the field notes of the survey thereof on file in this Office, which have been examined and approved.
Surveyor Generals Office,
Cheyenne, Wyo. Feby. 16th, 1883.

Edw. C. David
Surveyor General.

1194