Acces 6353

Click Here for Field Notes

ORIGINAL

TOWNSHIP Nº 32 NORTH, RANGE Nº 84 WEST OF THE SIXTH PRINCIPAL MERIDIAN WYOMING

Dependent Resurvey

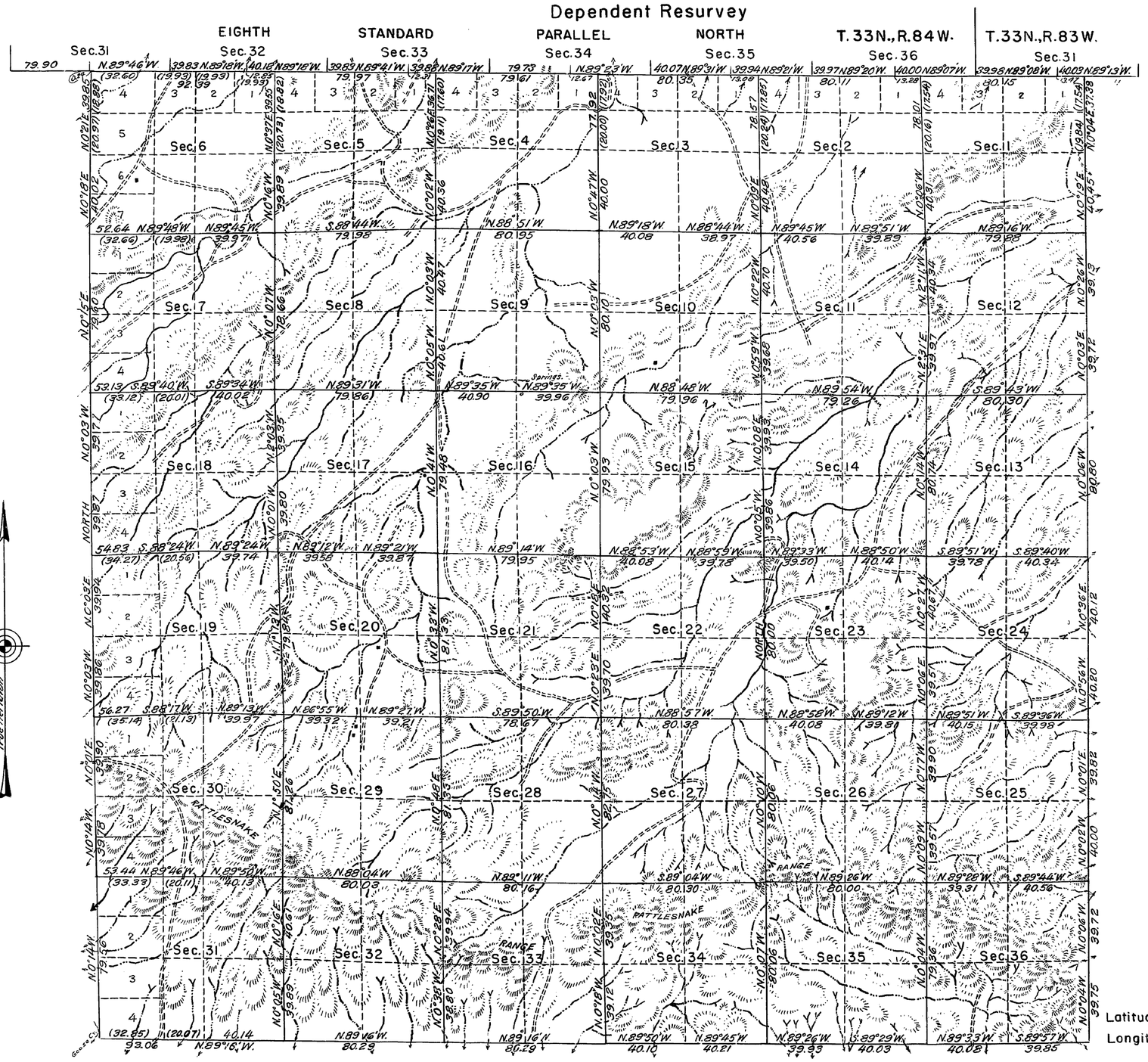

MEMORANDUM

THIS PLAT OF THE DEPENDENT RESURVEY OF TOWNSHIP NO. 32 NORTH, RANGE NO. 84 WEST, DELINEATES A RETRACEMENT AND REESTABLISHMENT OF THE LINES OF THE ORIGINAL SURVEY AS SHOWN UPON THE PLAT APPROVED FEBRUARY 21, 1883 IN THEIR TRUE ORIGINAL POSITION ACCORDING TO THE BEST AVAILABLE EVIDENCE OF THE POSITION OF THE ORIGINAL CORNERS. ALL DIFFERENCES BETWEEN THE MEASUREMENTS SHOWN ON THE ORIGINAL PLAT AND THOSE DERIVED IN THE RETRACEMENT HAVE BEEN DISTRIBUTED PROPORTIONALLY BETWEEN ACCEPTED CORNERS IN ACCORDANCE WITH SURVEYING RULES. REFERENCE WILL BE MADE TO THE ORIGINAL PLAT FOR THE SHOWING OF THE AREAS AND MORE DETAILED DESCRIPTIONS OF THE VARIOUS SMALLER SUBDIVISIONS.

RESURVEY AUTHORIZED BY GENERAL LAND OFFICE LETTER "E" DATED JUNE 12, 1935.

Latitude 42°42'N.
Longitude 106°51'W.

10 5 0 10 20 40 80

MEAN MAGNETIC DECLINATION 16°45'E, SCALE: 1 INCH EQUALS 40 CHAINS AREA RESURVEYED 23,563.22 ACRES.

LINES DESIGNATED	BY WHOM SURVEYED	GROUP Nº	DATE OF SPECIAL INSTRUCTIONS	WHEN SURVEYED BEGUN	WHEN SURVEYED COMPLETED
E.S.W. EXTERIOR	LEO M. PETERSEN, RUSSELL C. MACDONALD	152	OCTOBER 5, 1939.	OCT. 9, 1940.	OCT. 19, 1940.
SUBDIVISIONAL	"		"	"	"
STAND. PAR'L	E.C. LENHART	148	AUGUST 25, 1936	" 6, 1936	" 6, 1936
" "	H.P. STOKES	144	" " "	" 13, 1936	" 16, 1936

UNITED STATES DEPARTMENT OF THE INTERIOR
GENERAL LAND OFFICE

DENVER, COLORADO, FEBRUARY 10, 1945.

THIS PLAT OF TOWNSHIP NO. 32 NORTH, RANGE NO. 84 WEST OF THE SIXTH PRINCIPAL MERIDIAN, WYOMING, IS STRICTLY CONFORMABLE TO THE FIELD NOTES OF THE SURVEY THEREOF WHICH HAVE BEEN EXAMINED AND APPROVED.

SUPERVISOR OF SURVEYS.

WASHINGTON, D. C., MAY 16, 1945.

THE SURVEY REPRESENTED BY THIS PLAT HAVING BEEN CORRECTLY EXECUTED IN ACCORDANCE WITH THE REQUIREMENTS OF LAW AND THE REGULATIONS OF THIS OFFICE, IS HEREBY ACCEPTED.

Joel David Wolfsohn
ASSISTANT COMMISSIONER.

1219-A

Drawn to Cheyenne L.O.
June 5, 1945

32-84

(17)

Click Here for Field Notes

78

1695

TOWNSHIP No. 32 NORTH, RANGE No. 84 WEST of the 6th Principal MERIDIAN.

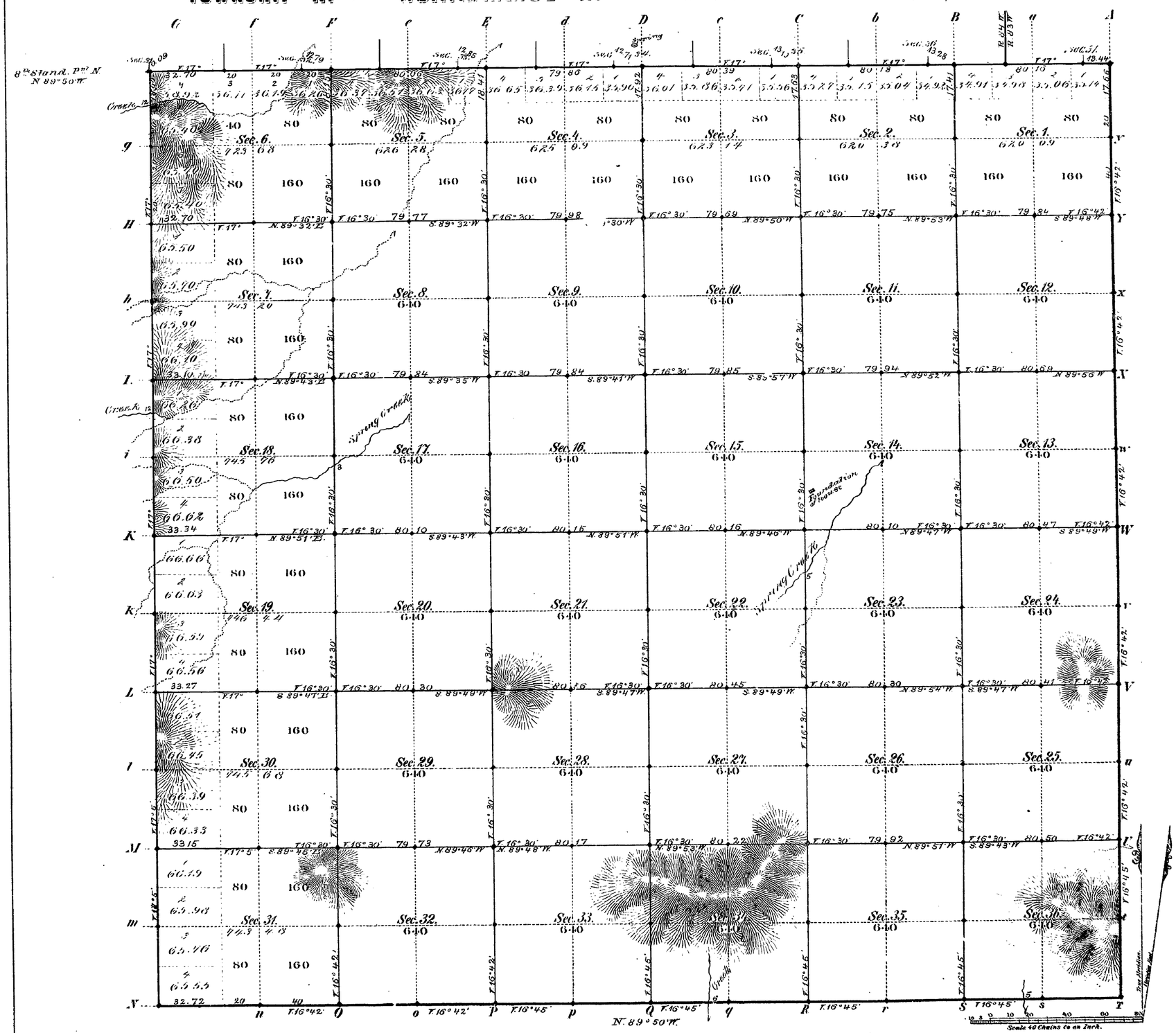

Total number of Acres. 23,563.22

	Surveys Designated	By Whom Surveyed	Date of Contract	Amount of Surveys Mls	Chs	Lks	When Surveyed	Magnetic Declination
E. & S.	Township lines	Wm O. Owen	Febr. 4, 1882	12	10	28	March 15, 16, 1882	16° 44' East
	Subdivisions	F. O. Sawin	" " "	60	57	81	March 31st - Apr. 6, 1882	16° 32' " "
	Connections	" " "	" " "		64	73	" " "	
W.	Township lines	" " "	" " "	5	78	90	Febr. 18, 1882	
8th	Stand. Par. N.	Wm O. Owen	" " "	6	13	35	Febr. 17, 1882	

The above Map of Township No. 32 North, Range No. 84 West of the Sixth Principal Meridian Wyoming Territory is strictly conformable to the field notes of the survey thereof on file in this Office, which have been examined and approved.

Surveyor General's Office,
Cheyenne Wyoming
February 21st 1883

Edw. C. Dawes
Surv. Gen.l

A. Gast & Co. St. Louis, Mo.

1219

32 - 84

(17)

Click Here for Field Notes

1670

53

EXTERIOR LINES.

Scale 3 miles to 1 inch. Magnetic Variation East.

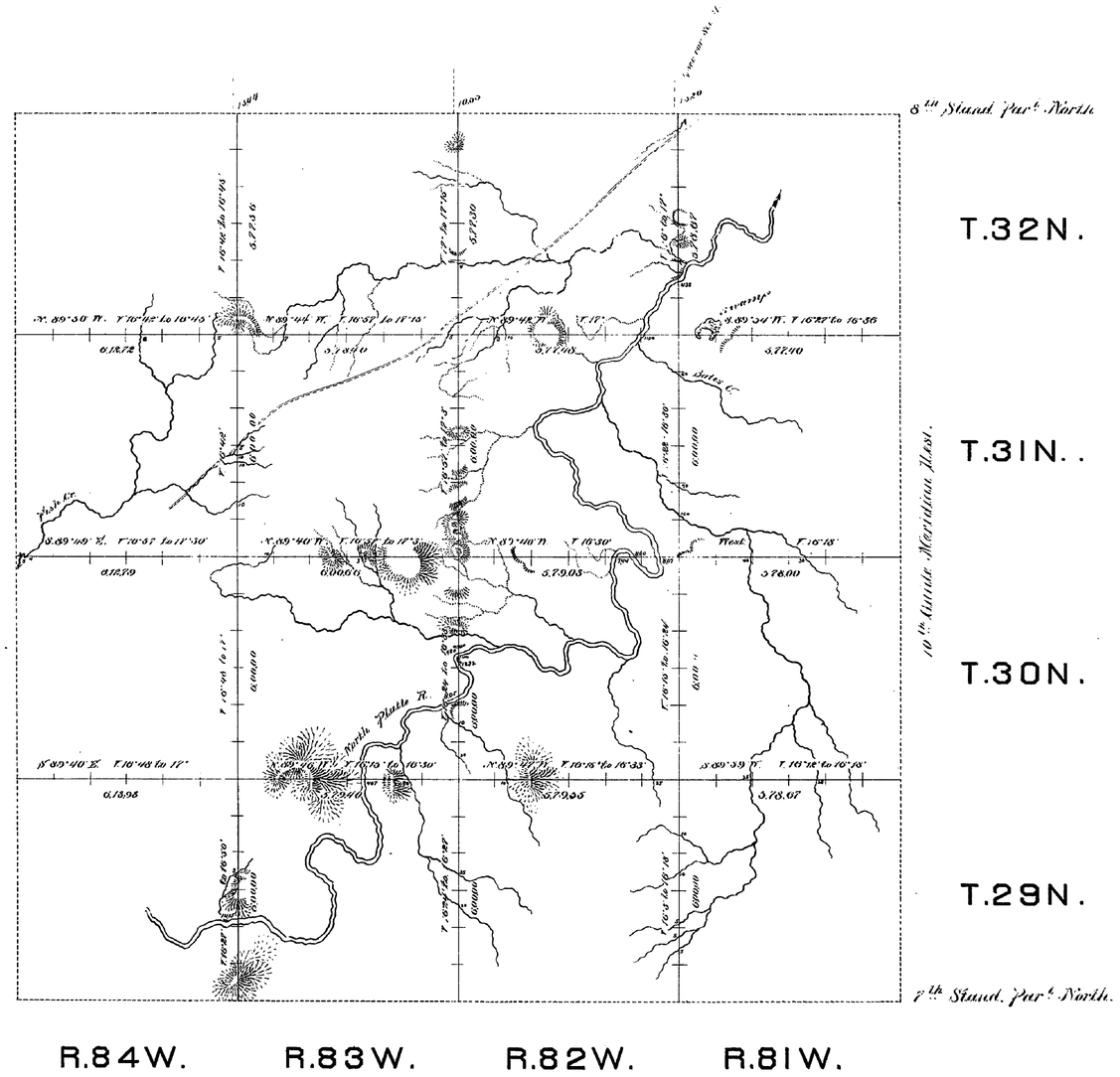

Surveys Designated.	By Whom Surveyed.	Date of Contract.	Amount of Surveys			When Surveyed.
			mls.	chs.	lks.	
Exterior Lines.	Wm. O. Otten.	Feb. 4 1882.	144	21	56	Feb. 24 - Mar. 16. 1882
Connections	- - -	- - -		37	19	- - -

I hereby certify that the above diagram of Ex. lines, Ts. No. 29, 30, 31 & 32 N., Ranges No. 81, 82, 83 & 84 W. of the Sixth Principal Meridian, Wyoming Territory, is strictly conformable to the field notes of the survey thereof on file in this Office, which have been examined and approved.
Surveyor Generals Office,
Cheyenne, Wyo. Feby. 16th, 1883.

Edw. C. David
Surveyor General.

1194