Click Here for Field Notes

Accs. 6410

ORIGINAL

TOWNSHIP No.32 NORTH, RANGE No.86 WEST OF THE SIXTH PRINCIPAL MERIDIAN, WYOMING

Dependent Resurvey

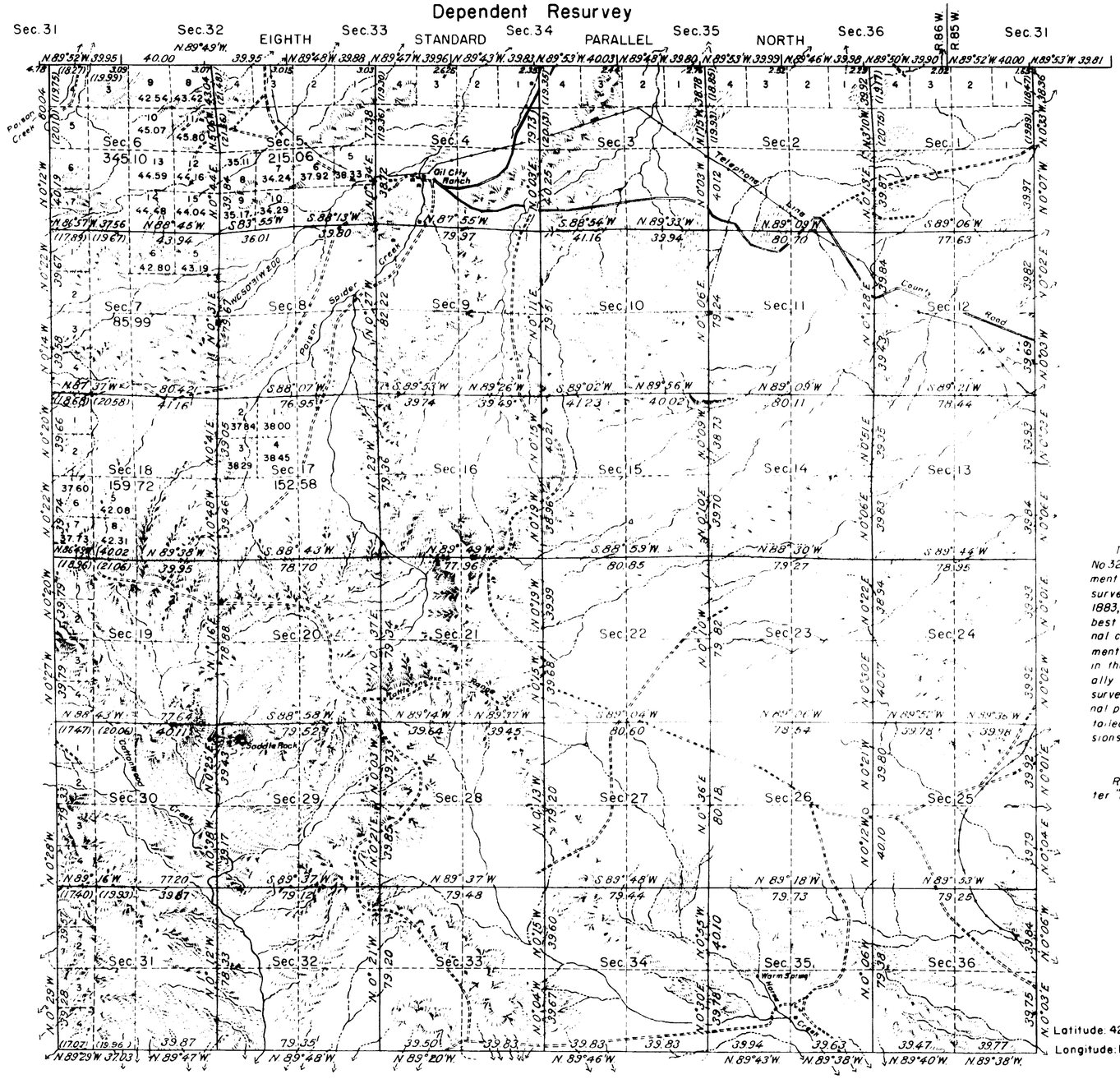

MEMORANDUM

This plat of the dependent resurvey of Township No.32 North, Range No.86 West, delineates a retracement and reestablishment of the lines of the original survey as shown upon the plat approved February 16, 1883, in their true original position according to the best available evidence of the position of the original corners, all differences between the measurements shown on the original plat and those derived in the retracement have been distributed proportionally between accepted corners in accordance with surveying rules; reference will be made to the original plat for the showing of the areas and more detailed descriptions of the various smaller subdivisions, except for new areas which are shown hereon

Resurvey authorized by General Land Office letter "E" dated August 12, 1935.

Latitude: 42°41.8'N.
Longitude: 107°04.4'W.

10 5 0 40 80

Mean Magnetic Declination, 15°45'E. Scale: 1 Inch equals 40 Chains. Area Resurveyed 22,903.72 Acres.

LINES DESIGNATED	BY WHOM SURVEYED	GROUP No	DATE OF SPECIAL INSTRUCTIONS	WHEN SURVEYED	
				BEGUN	COMPLETED
E.S.&W. Exteriors	Brown & Lenhart	151	January 11, 1940	June 21, 1943	July 12, 1943
Subdivisional	" "	"	"	"	"
N. Exterior	Oslund & Wendt	144	August 25, 1936	September 21, 1936	November 4, 1936

L.E.T. Lettering
E.B.C. Topography

UNITED STATES DEPARTMENT OF THE INTERIOR

GENERAL LAND OFFICE

Denver, Colorado, Oct. 12, 1945

This plat of Township No.32 North, Range No.86 West, of the Sixth Principal Meridian, Wyoming, is strictly conformable to the field notes of the survey thereof which have been examined and approved.

Supervisor of Surveys.

Washington, D.C., FEB. 8, 1946

The survey represented by this plat having been correctly executed in accordance with the requirements of law and the regulations of this office, is hereby accepted.

Joel David Wolfsohn
Assistant Commissioner.

1180-A

Rec'd at Public Sur. Office
Jan. 20, 1947

32-86

(17)

Click Here for Field Notes

39

1656

TOWNSHIP No. 32 NORTH, RANGE No. 86 WEST of the 6TH Principal MERIDIAN.



Total number of Acres 22840.03

Surveys Designated	By Whom Surveyed	Date of Contract	Amount of Surveys Miles	Chs	Lks	When Surveyed	Magnetic Declination
T. & S. Township lines	F. O. Stanton	Febr. 4, 1882	17	75	33	Febr. 21, 27, 1882	17° 5' 20"
Subdivisions	Ben O. Jones	" " "	39	60	26	Mar. 27-Apr. 1882	16° 50'
Connections	" " "	" " "		18	10	" " "	
8th Stand. Par. N	Ben O. Jones	Febr. 4, 1882	5	75	27	Feb. 18, 1882	

The above Map of Township No. 32 North Range No. 86 West of the Sixth Principal Meridian Wyoming Territory is strictly conformable to the field notes of the survey thereof on file in this Office, which have been examined and approved.

Surveyor Generals Office,
Cheyenne Wyoming
February 16th, 1883

Edw. C. Davis
Dep. Surv.

A. Gast & Co. St. Louis Mo.

1180

32-86

(17)

Click Here for Field Notes

1706

89

EXTERIOR LINES

of Townships 31 & 32 N. Range 85 W. & Townships 29 to 32 N. inclusive, Rs 86, 87 & 88 W. of 6th P. M. Wyoming Territory.

Scale 3 miles to 1 inch. Magnetic Var. E.

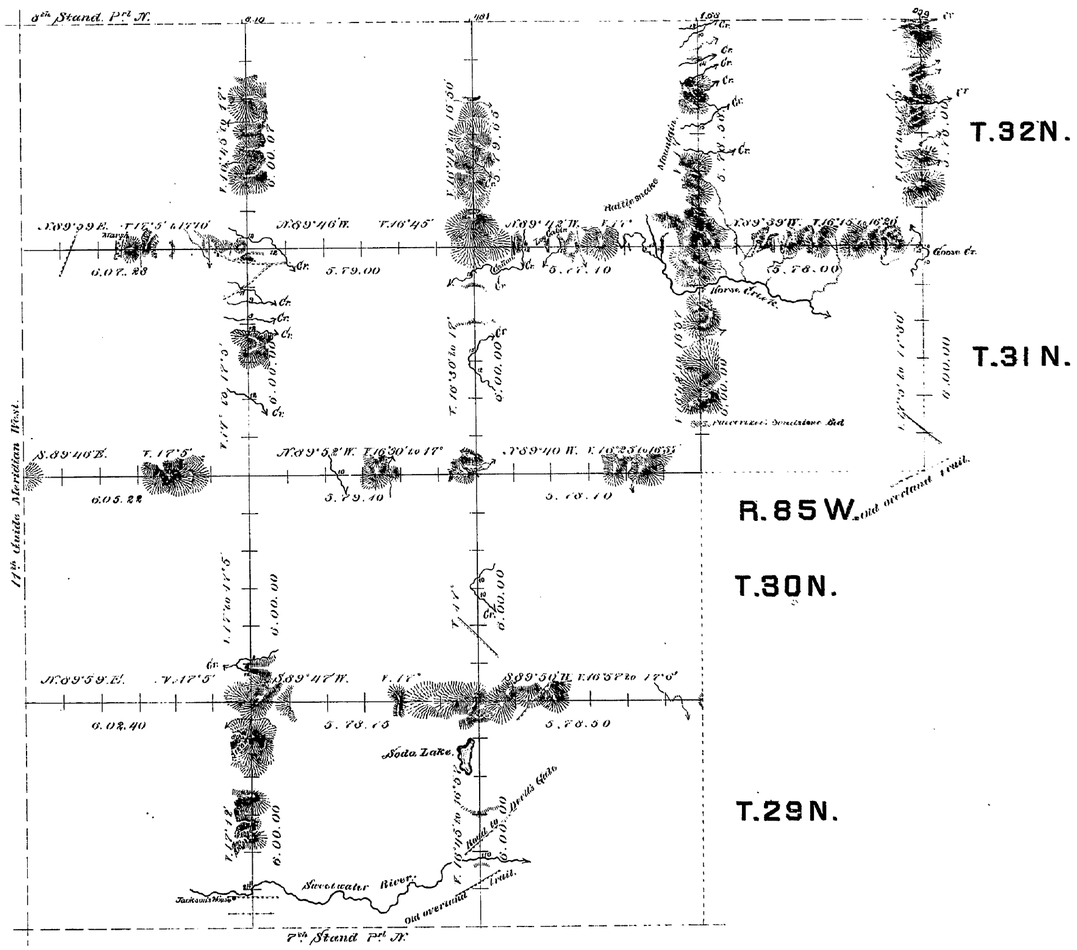

Surveys Designated.	By Whom Surveyed	Date of Contract	Amount of Surveys mls	chs.	lks.	When Surveyed.
Exterior lines	F. O. Sawin	Feb. 4th 1882	131	79	75	Feb. 17 - March 7th 1882
Connections.	" "	" "		14	58	" "

I hereby certify that the above diagram of the exterior lines of Townships No. 31-32 N. Range 85 W. and Townships No. 29, 30, 31 & 32 N. Ranges 86, 87, 88 W. of the 6th Principal Meridian Wyoming Territory, is strictly conformable to the field notes of the survey thereon on file in this office, which have been examined and approved.

Surveyor Generals Office,
Cheyenne Wyoming, February 21st 1883

Edw. C. David, Sur. Gen.

1230