6023

Click Here for Field Notes-Part 1

Click Here for Field Notes Part 2

ORIGINAL

TOWNSHIP № 33 NORTH, RANGE № 80 WEST OF THE SIXTH PRINCIPAL MERIDIAN, WYOMING.

DEPENDENT RESURVEY AND SUBDIVISION OF CERTAIN SECTIONS

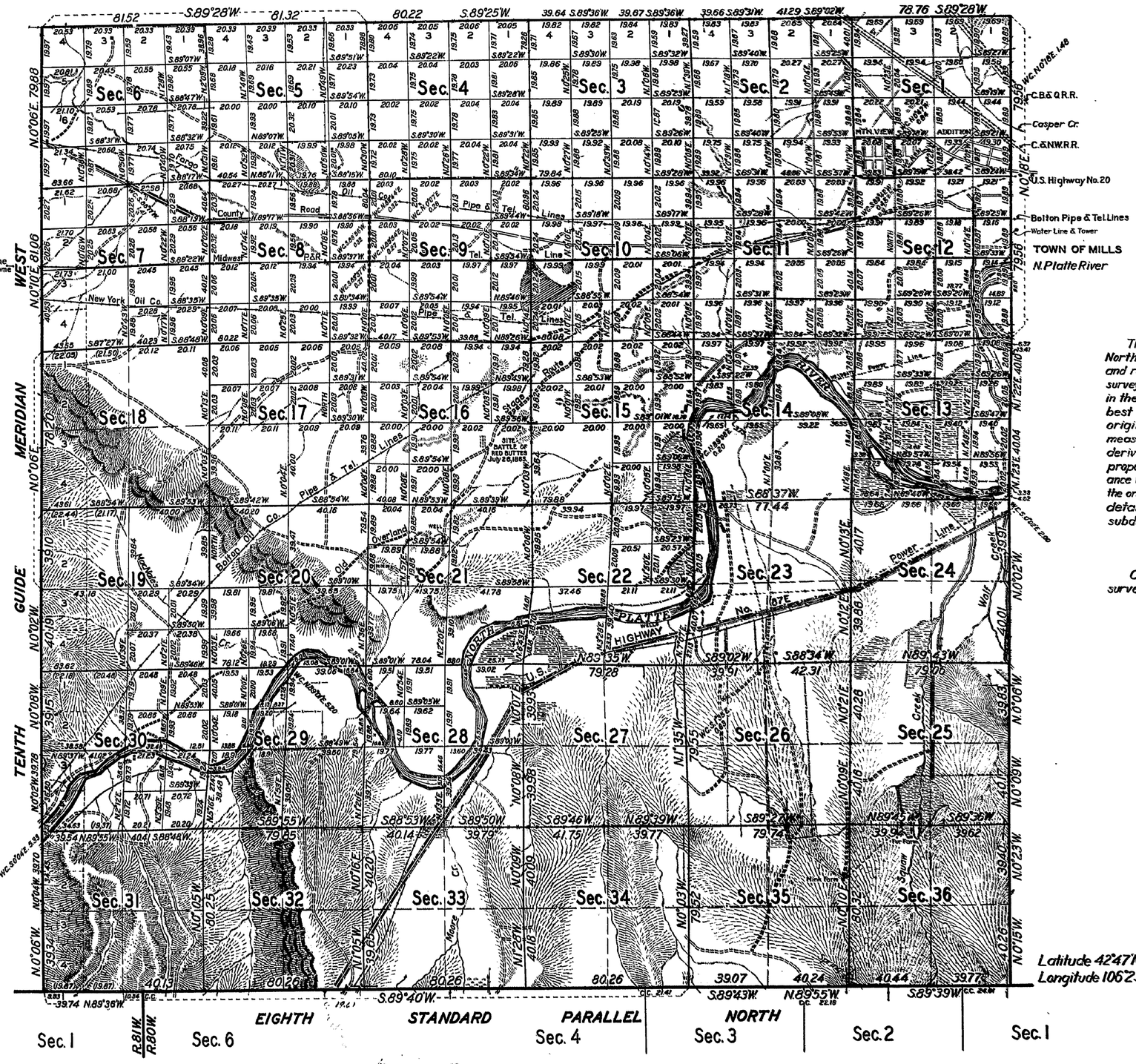

This plat of the resurvey of Township No. 33 North, Range No. 80 West, delineates a retracement and reestablishment of the lines of the original survey as shown upon the plat approved June 4, 1883, in their true original position according to the best available evidence of the position of the original corners; all differences between the measurements shown on the original plat and those derived in the retracement have been distributed proportionally between accepted corners in accordance with surveying rules; reference will be made to the original plat for the showing of the areas and more detailed descriptions of the various smaller subdivisions.

Certain sections have been subdivided by survey to accommodate the Bureau of Reclamation.

SCALE: 40 CHAINS TO AN INCH

AREA RESURVEYED: 23,075.82 ACRES

LINES DESIGNATED	BY WHOM SURVEYED	GROUP		MILEAGE		WHEN SURVEYED	
		№	DATE	MLS.	CHS.	BEGUN	COMPLETED
EXTERIOR	Marvin J. Lytle	131	Dec. 12, 1933.	17	77.32	Dec. 12, 1933.	Mar. 27, 1934.
SUBDIVISIONAL	"	"	"	175	60.51	"	"
MEANDER	"	"	"	23	23.33	"	"
SOUTH BDY.	W.H. Clark	5	Apr. 25, 1911.	6	0.17	Nov. 6, 1914.	Nov. 6, 1914.

R.C.M.

Office of U.S. Supervisor of Surveys

Denver, Colorado, April 4, 1935.

The above plat of Township No. 33 North, Range No. 80 West of the Sixth Principal Meridian, Wyoming is strictly conformable to the field notes of the resurvey thereof which have been examined and approved.

U.S. Supervisor of Surveys.

DEPARTMENT OF THE INTERIOR

GENERAL LAND OFFICE

Washington, D.C., May 23, 1935.

The resurvey represented by this plat having been correctly executed in accordance with the requirements of law and the regulations of this office, is hereby accepted.

Assistant Commissioner.

1511-A

33-80

(20)

2064

Click Here for Field Notes

85

TOWNSHIP Nº 33 NORTH, RANGE Nº 80 WEST of the 6TH Principal MERIDIAN.

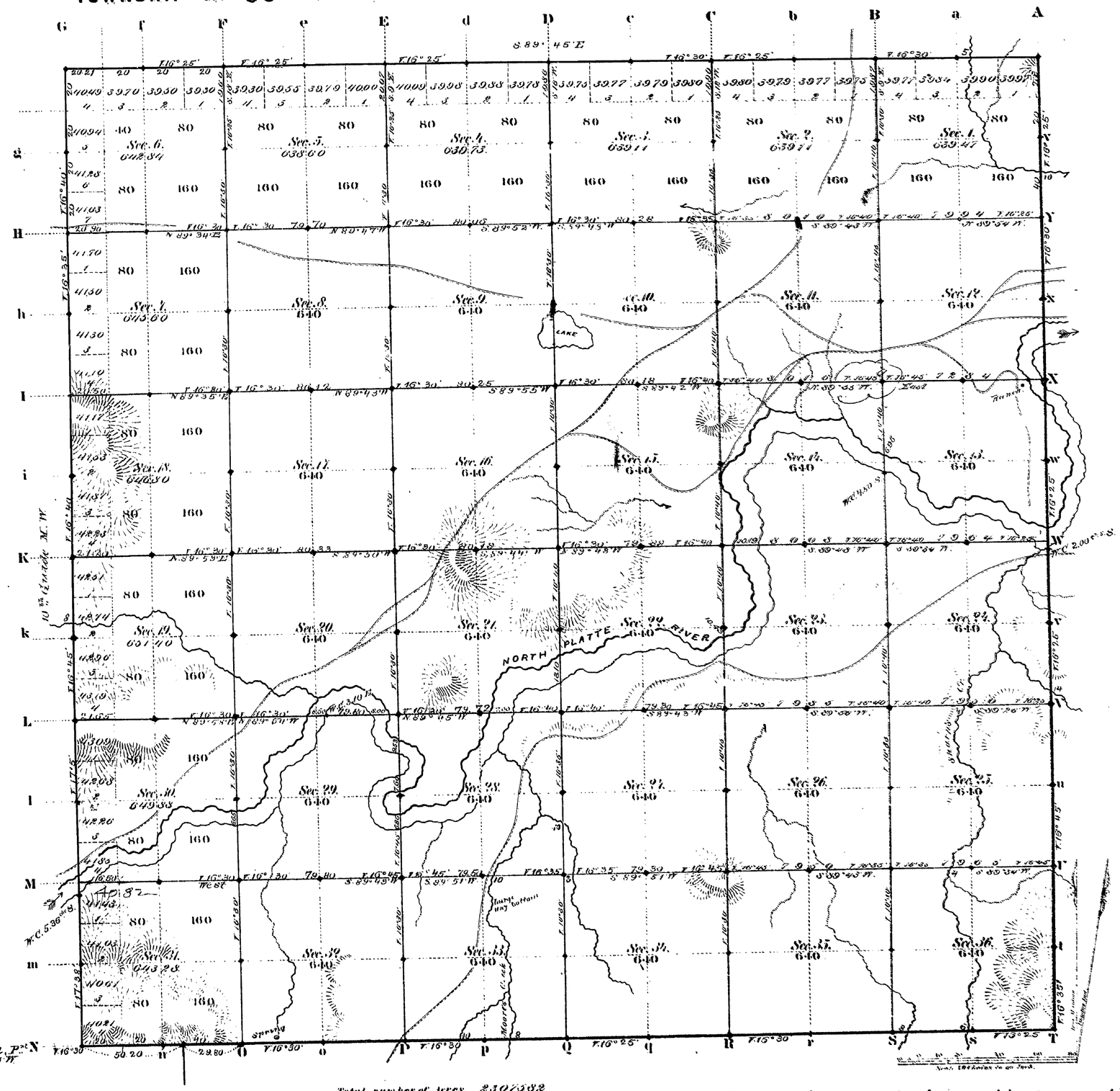

Total number of Acres. 23073.32

Surveys Designated	By Whom Surveyed	Date of Contract	Amount of Surveys Mi. Ch. Lks.	When Surveyed	Magnetic Declination
E. & N. Township lines	Wm. O. Owen	Sept. 20. 1881	12 00 21	Nov. 23, 25, 1881	16° 28' East
Subdivisions	" " "	" " "	59 62 71	Nov. 13, 18, 1882	16° 35' " "
Connections					
10th Guide M. W.	Barney V. Grant	Aug. 12, 1880	6 00 00	Sept. 12, 1880	
8th Stand. P. N.	" " "	" " "	6 00 00	Sept. 12, 1880	

The above Map of Township No. 33 North Range No. 80 West of the Sixth Principal Meridian Wyoming Territory is strictly conformable to the field notes of the survey thereof on file in this Office, which have been examined and approved

Surveyor Generals Office.
Cheyenne Wyoming
June 4th 1883

Edw. C. Davis
Surv. Gen.l

1511

33 - 80

ORIGINAL

Accepted September 20, 1919.

RESURVEY

EIGHTH STANDARD PARALLEL NORTH

BY W. H. CLARK, OCTOBER 15-NOVEMBER 16, 1914

Scale: 1 inch to 40 chains

T. 33 N., R. 73 W.

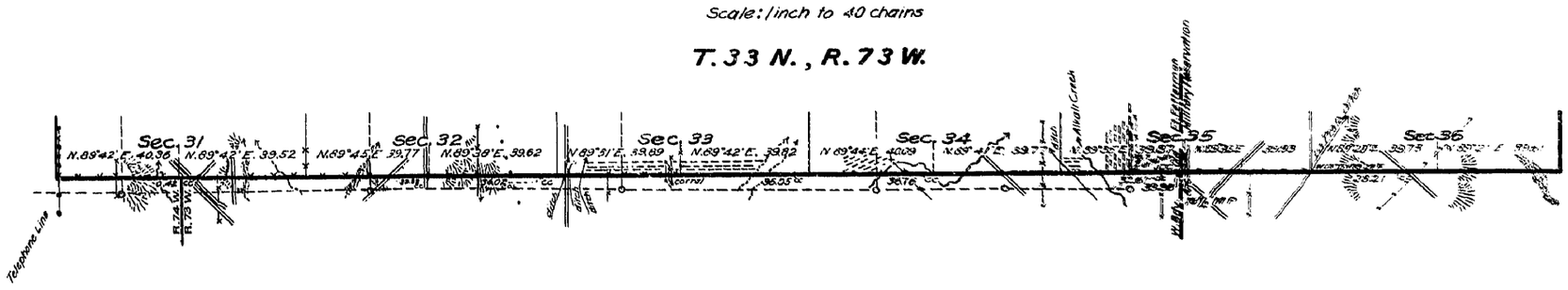

T. 33 N., R. 74 W.

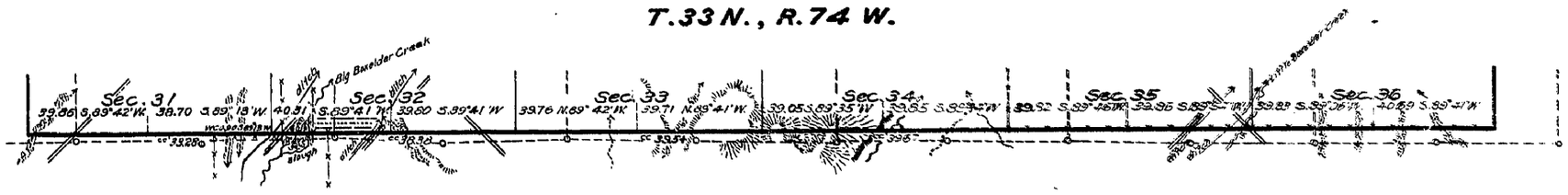

T. 33 N., R. 75 W.

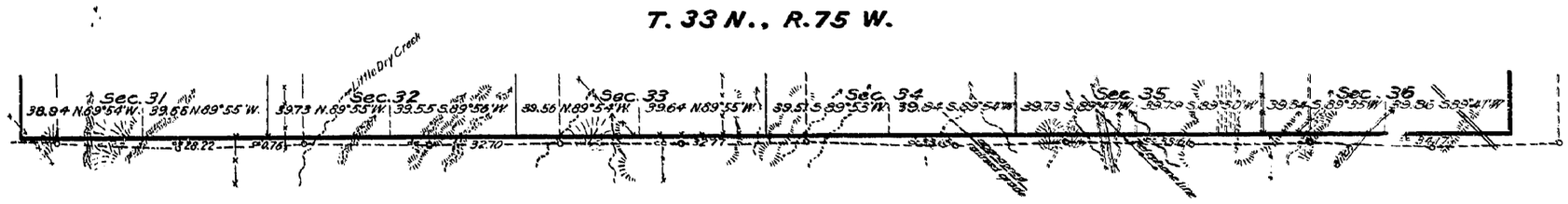

T. 33 N., R. 76 W.

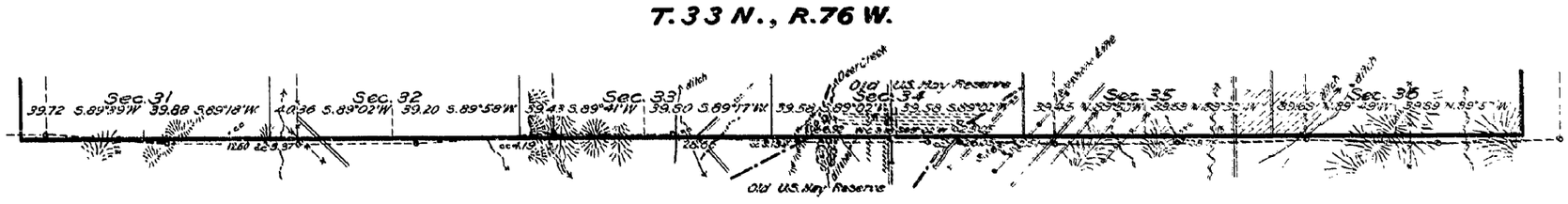

T. 33 N., R. 77 W.

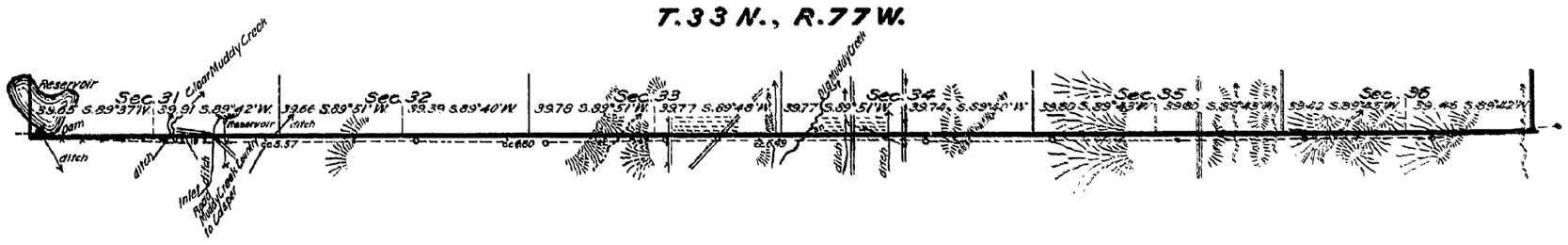

T. 33 N., R. 78 W.

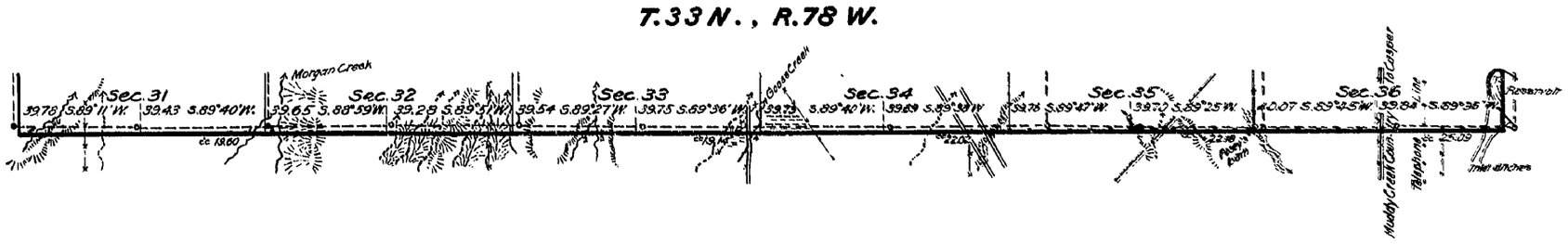

T. 33 N., R. 79 W.

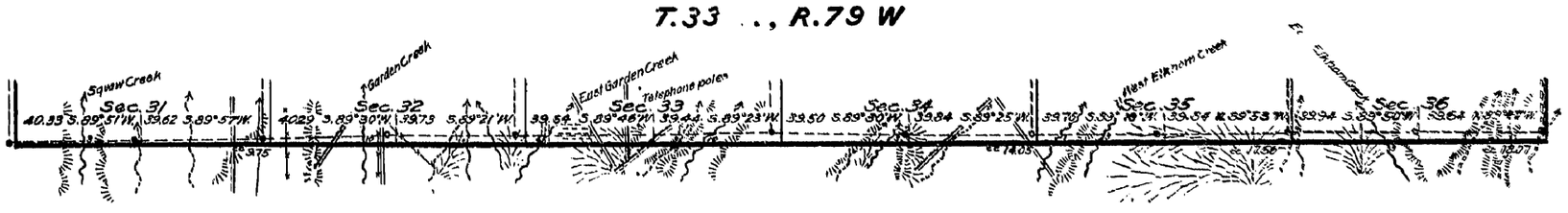

T. 33 N., R. 80 W.

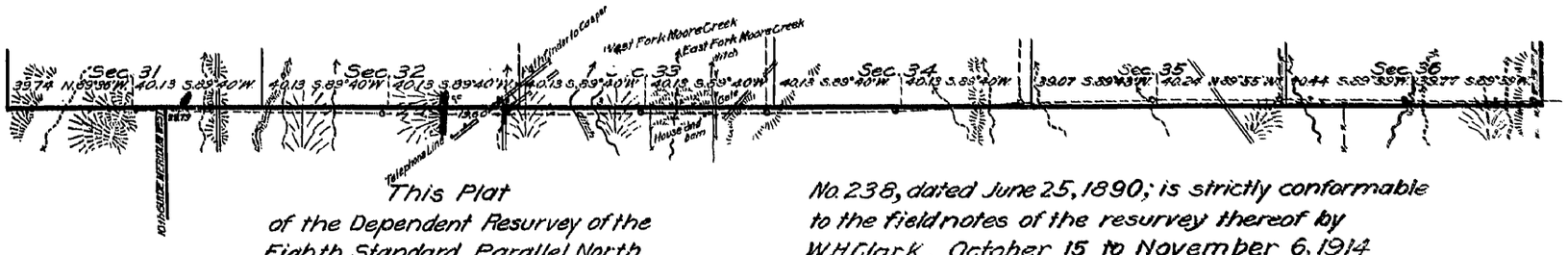

This Plat
of the Dependent Resurvey of the
Eighth Standard Parallel North
through Ranges 73, 74, 75, 76, 77, 78, 79 and 80
West of the Sixth Principal Meridian, Wyoming,
which is a restoration of the original survey thereof, executed by Downey and Grant under Contract No. 109, dated August 12, 1880, and shows the position in relation to same of the obliterated survey of said standard parallel, executed by W. O. Owen, under Contract No. 238, dated June 25, 1890; is strictly conformable to the field notes of the resurvey thereof by W. H. Clark, October 15 to November 6, 1914 executed under instructions dated April 25, 1911
Group 5
which have been examined, approved and filed in this office
U.S. Surveyor General's Office,
Cheyenne, Wyoming,
February 15, 1916.

Charles L. Decker
U.S. Surveyor General

R.M.T.

EXTERIOR LINES

Scale 1 inch = 2 miles. Mag. Var. East.

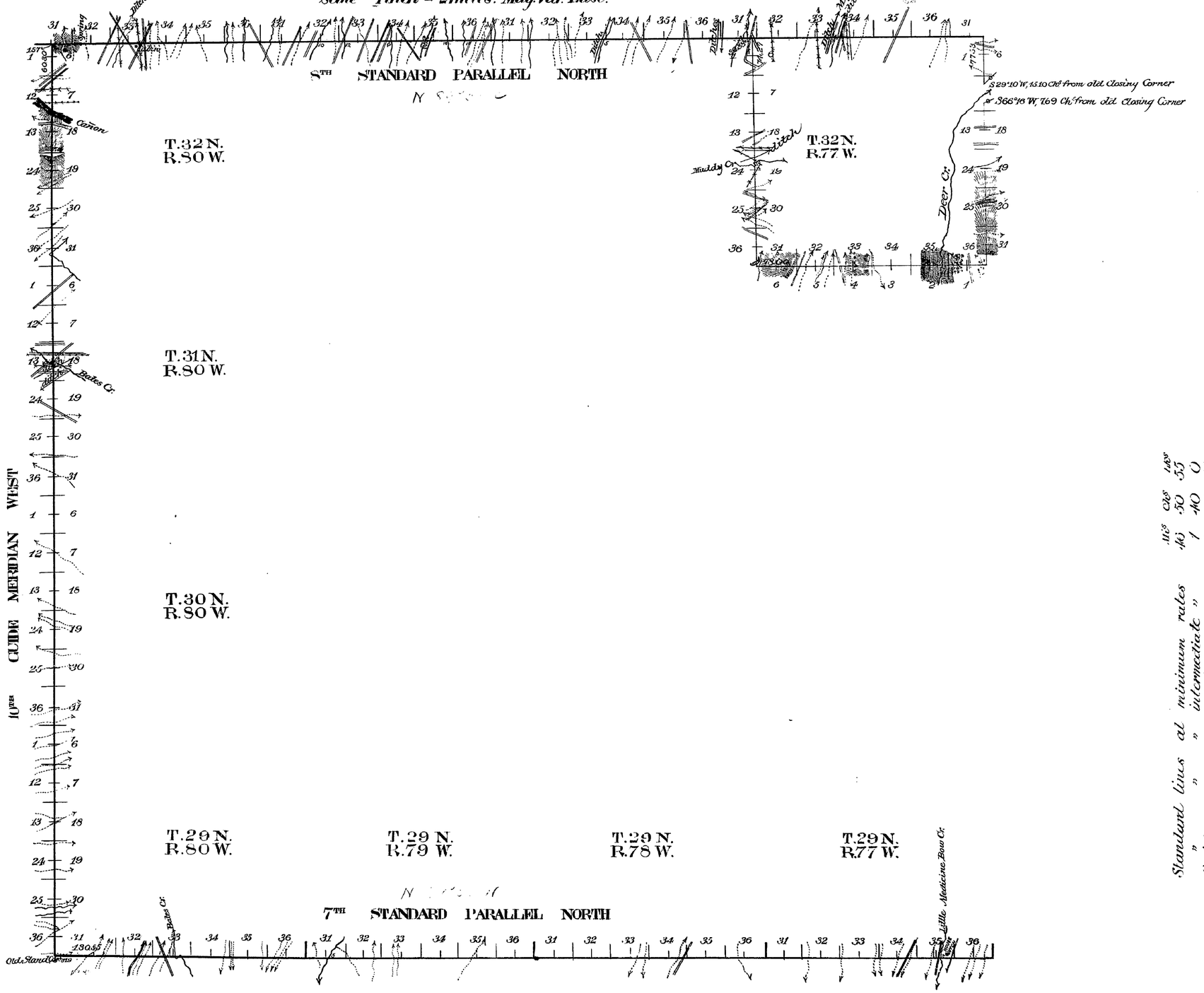

		Mls	Chs	Lks
Standard lines at minimum rates	Mls	7	50	55
" " intermediate "	"	13	40	0
Guide " minimum "	"	5	24	15
" intermediate "	"	8	36	15
Exterior " minimum "	"	3	11	27
" intermediate "	"		61	0
Connection " minimum "	"		40	44

Surveys Designated	By Whom Surveyed	Date of Contract	Amount of Surveys Mls	Chs	Lks	Date of Survey	Magnetic Declin'n
Exterior Lines	Wm O Owen	June 25, ~~1891~~ 1890	11	72	27	July 5-6, 1891	15° 30' East
7th Stand. Par	" " "	" " "	24	50	55	June 3-6, "	15° 05' "
8th Stand. Par	" " "	" " "	23	40	00	" 11-14 "	15° 45 "
10th Guide Mer	" " "	" " "	23	60	30	" 8-10 "	16° 10' "
Connections	" " "	" " "		40	44		

I hereby certify that the above diagram of the 7th Standard Parallel North in Ranges 77, 78, 79 and 80 West; The 8th Standard Parallel North in Ranges 77, 78, 79 and 80 West; The 10th Guide Meridian West in Townships 29, 30, 31 and 32 North, and the Exterior lines of Township 32 North, Range 77 West of the 6th Principal Meridian in Wyoming, is strictly conformable to the field notes of the survey thereof on file in this office which have been examined and approved.

Surveyor General's Office,
Cheyenne, Wyoming. Dec. 11, 1891

Wm A. Richards
Surveyor General

2509

(20)
Field Nos
2086

EXTERIOR LINES.

of Tp's 33 to 36 inclusive, N., R's 73 to 80 inclusive, W. of 6th P.M. Wyo. Ter.

SCALE, 3 MILES TO 1 INCH. MAGNETIC VAR. EAST.

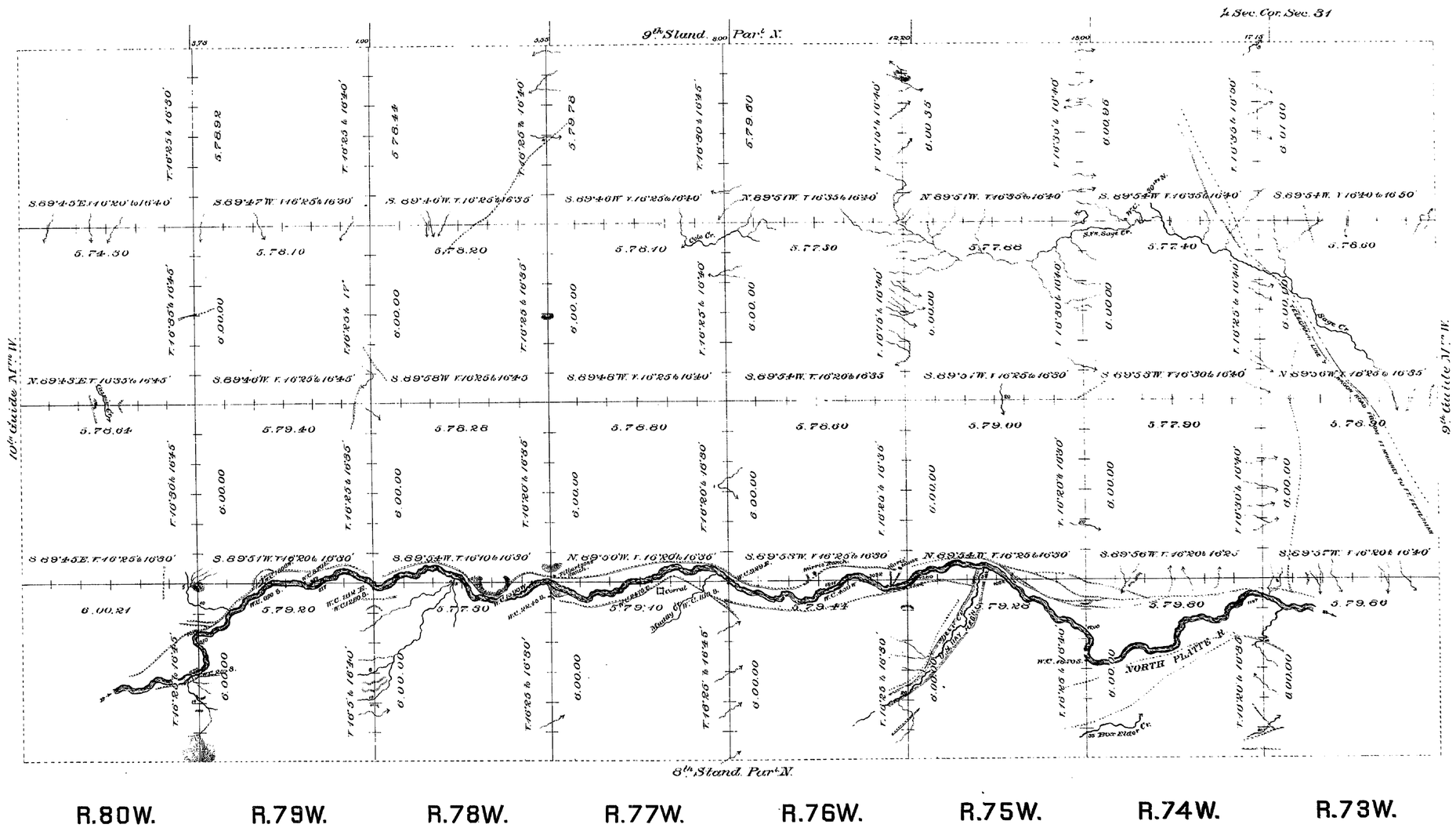

Surveys Designated.	By Whom Surveyed.	Date of Contract.	Amount of Surveys.			When Surveyed.
			mls	chs	lks	
Exterior lines.	Wm O. Owen	Sep. 20th 1881	311	43	23	Oct. 18-Nov. 30th 1881
Connections.	" " "	" " "		62	03	" " "

I hereby certify that the above diagram of the Exterior lines of Townships 33 to 36 inclusive, N., Ranges 73 to 80 inclusive, W. of the 6th Principal Meridian, Wyoming Territory, is strictly conformable to the field notes of the survey thereof on file in this Office, which have been examined and approved.

Surveyor General's Office,
Cheyenne Wyoming, June 4th 1883 } Edw. C. Dawes Sur. Gen.
"

(11)

Independence

Click Here for Field Notes

698

8.

8TH STANDARD PARALLEL NORTH

from the 9th to the 10th Guide Meridian West, between Townships 32 and 33 North.

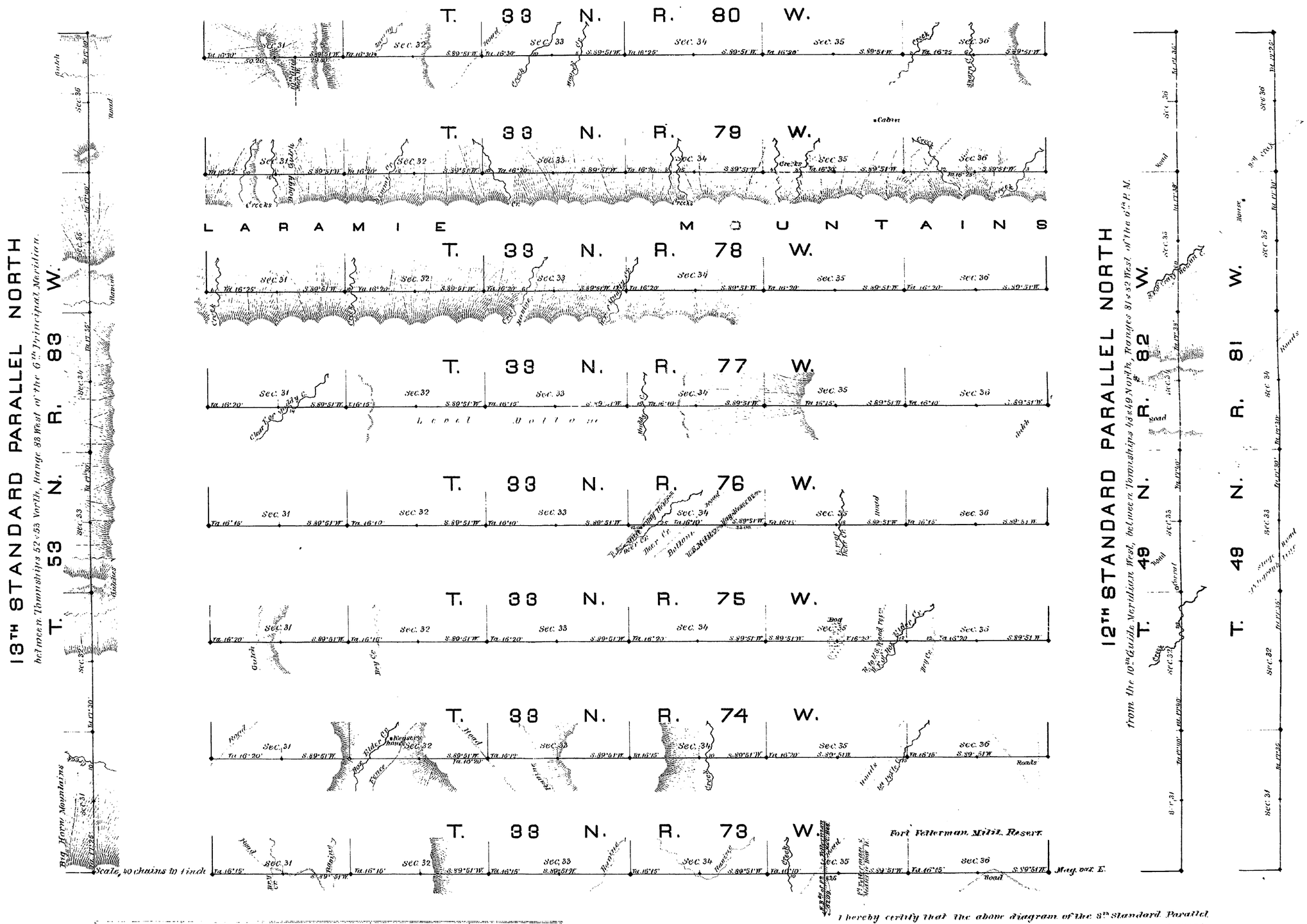

Surveys designated	By whom surveyed	Date of contract	Amount of surveys mls.	chs.	lks.	When surveyed
8th & 13th St. Par.s N.	Romney & Grant	Aug. 17, 1880	66	0	0	Sept. & Oct., 1880

I hereby certify that the above diagram of the 8th Standard Parallel North, from the 9th to the 10th Guide Mer.s W. betw. T.ps 32 & 33 N., R.s 73 to 80 W. inclusive; the 12th Stand.d Paral. North, from the 10th Guide Mer.s West, betw. T.ps 48 & 49 N., Ranges 81 & 82 West, and the 13th Stand.d Par.l North, betw. T.ps 52 & 53 N., Range 83 West of the 6th Princ.l Meridian, Wyo. Ter. is strictly conformable to the field notes of the survey thereof on file in this office, which have been examined and approved.

Surveyor General's Office

Cheyenne, Wyo. March, 12, 1881.

Edw. C. Faird

Surveyor General.

(11.)

Indexed

696

Click Here for Field Notes

6:

10TH GUIDE MERIDIAN WEST

From the 8th to the 10th Stand.d Par.l North, betw. Ranges 80 & 81 West, of the 6th Principal Meridian.

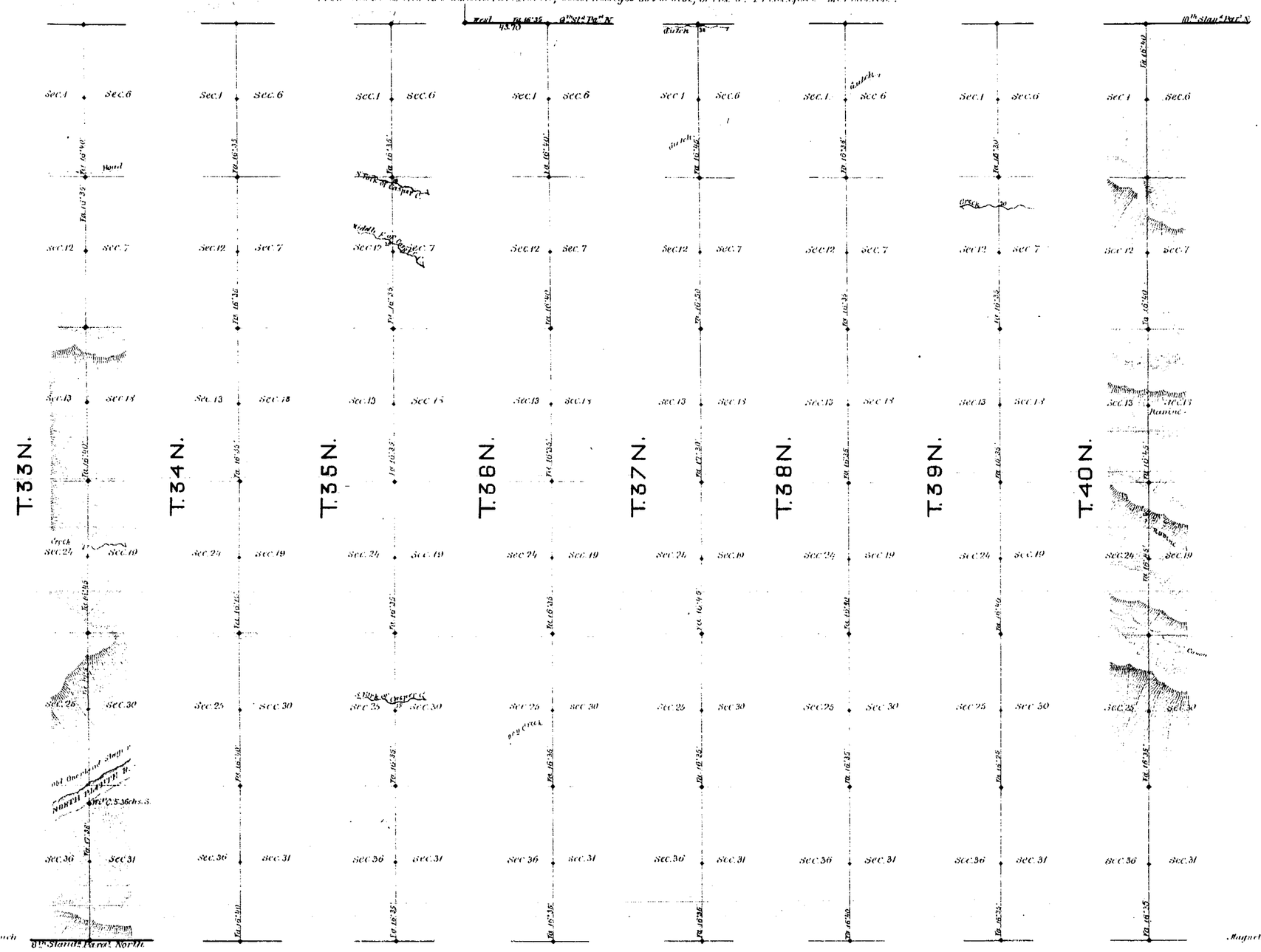

Surveys Designated.	By whom surveyed.	Date of contract.	Amount of surveys.			When surveyed.
			mls.	chs.	lks.	
10th Guide, Mer.d West	Downey & Grant	August 12, 1880	98.	00.	00.	Septbr. 1880
Connections	" " "	" " "	3.	43.	70.	"

I hereby certify that the above diagram of the 10th Guide Meridian, West of the 6th Principal Mer. from the 8th to the 10th Standard Parallel N. in Wyo. Ter. is strictly conformable to the field notes of the survey thereof on file in this office, which have been examined and approved.

Surveyor General's Office
Cheyenne, Wyo. March 12th 1881.

Edw. C. David
" surveyor general.