Click Here for Field Notes

Accession No. 6066

ORIGINAL

TOWNSHIP NO. 33 NORTH, RANGE NO. 82 WEST OF THE SIXTH PRINCIPAL MERIDIAN, WYOMING.

DEPENDENT RESURVEY WITH SUBDIVISION OF CERTAIN SECTIONS.

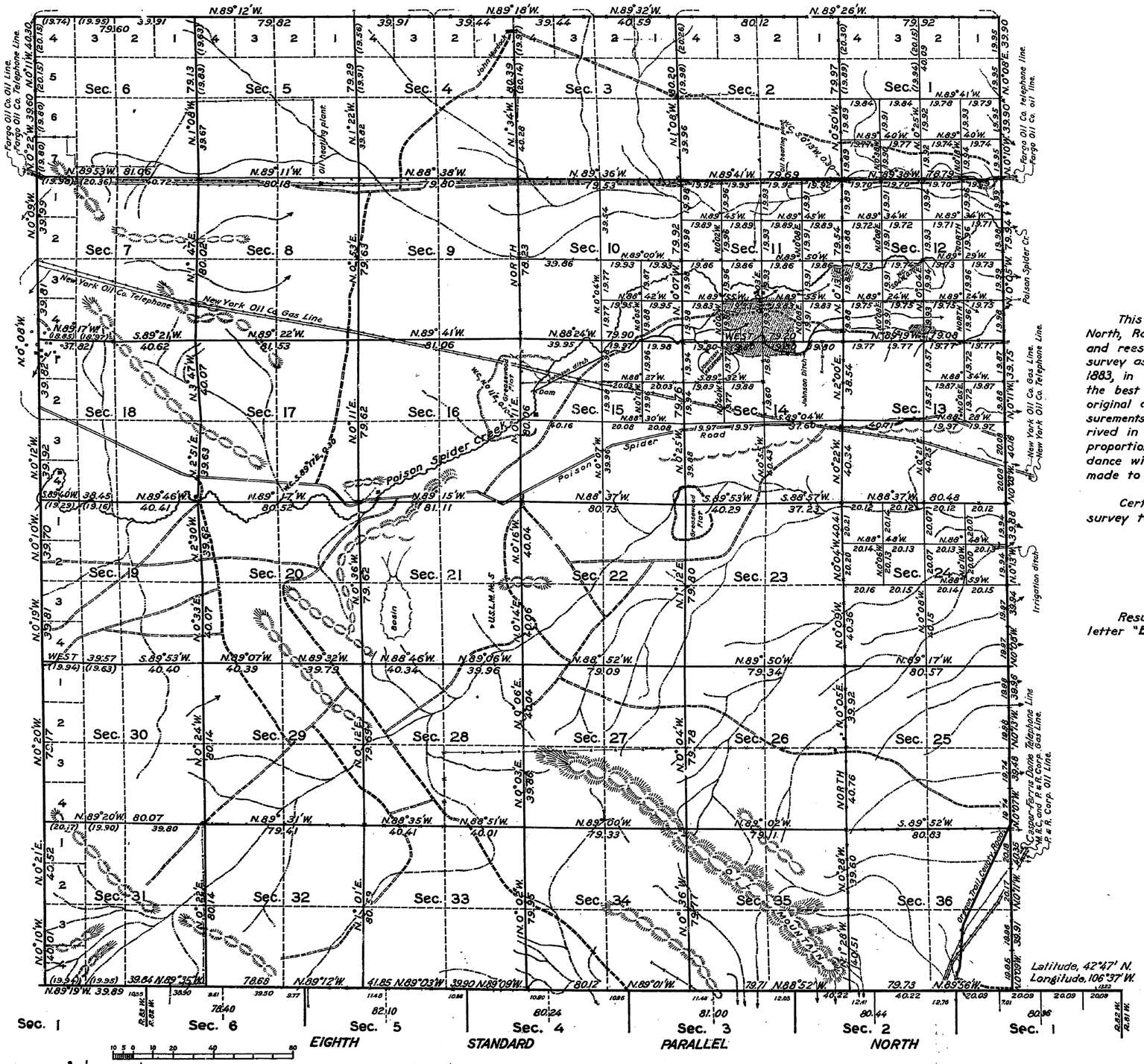

Mean Magnetic Declination, 15°45' E. Scale: 40 Chains to an Inch. Area Resurveyed, 23,042.07 Acres.

LINES DESIGNATED	BY WHOM SURVEYED	GROUP No.	GROUP DATE	MILEAGE MLS.	MILEAGE CHS.	WHEN SURVEYED BEGUN	WHEN SURVEYED COMPLETED
Boundary, N.	Evert L. Brown	131	December 12, 1933			March 14, 1934	March 19, 1934.
Boundary, E.	Bruce Young	"	" " "	5	79.17	March 19, 1934	April 12, 1934.
Boundaries, S. & W.	Ross W. Moor	"	" " "	11	78.37	" " "	" " "
Subdivisional	Daniel E. Salsbery,	"	" " "	59	71.19	" " "	" " "
Subdivision of Secs.	Bruce Young & Ross W. Moor.	"	" " "	31	67.49	" " "	" " "

L.M.P.

MEMORANDUM.

This plat of the resurvey of Township No. 33 North, Range No. 82 West, delineates a retracement and reestablishment of the lines of the original survey as shown upon the plat approved Feb. 23, 1883, in their true original position according to the best available evidence of the position of the original corners; all differences between the measurements shown on the original plat and those derived in the retracement have been distributed proportionally between accepted corners in accordance with surveying rules; reference will be made to the original plat for the showing of areas.

Certain sections have been subdivided by survey to accomodate the Bureau of Reclamation.

Resurvey authorized by Commissioner's letter "E" dated December 3, 1933.

Office of U. S. Supervisor of Surveys.
Denver, Colorado, May 23, 1935
The above plat of Township No. 33 North, Range No. 82 West, of the Sixth Principal Meridian, Wyoming, is strictly conformable to the field notes of the survey thereof which have been examined and approved.

U. S. Supervisor of Surveys.

DEPARTMENT OF THE INTERIOR
GENERAL LAND OFFICE
Washington, D.C., July 8, 1935.
The survey represented by this plat, having been correctly executed in accordance with the requirements of law and the regulations of this office, is hereby accepted.

Assistant Commissioner.

1244-A

Transmitted to Cheyenne L.O. April 30, 1936

33-82

(18)

Click Here for Field Notes

6

1722

TOWNSHIP No. 33 NORTH. RANGE No. 82 WEST of the 6th Principal MERIDIAN.

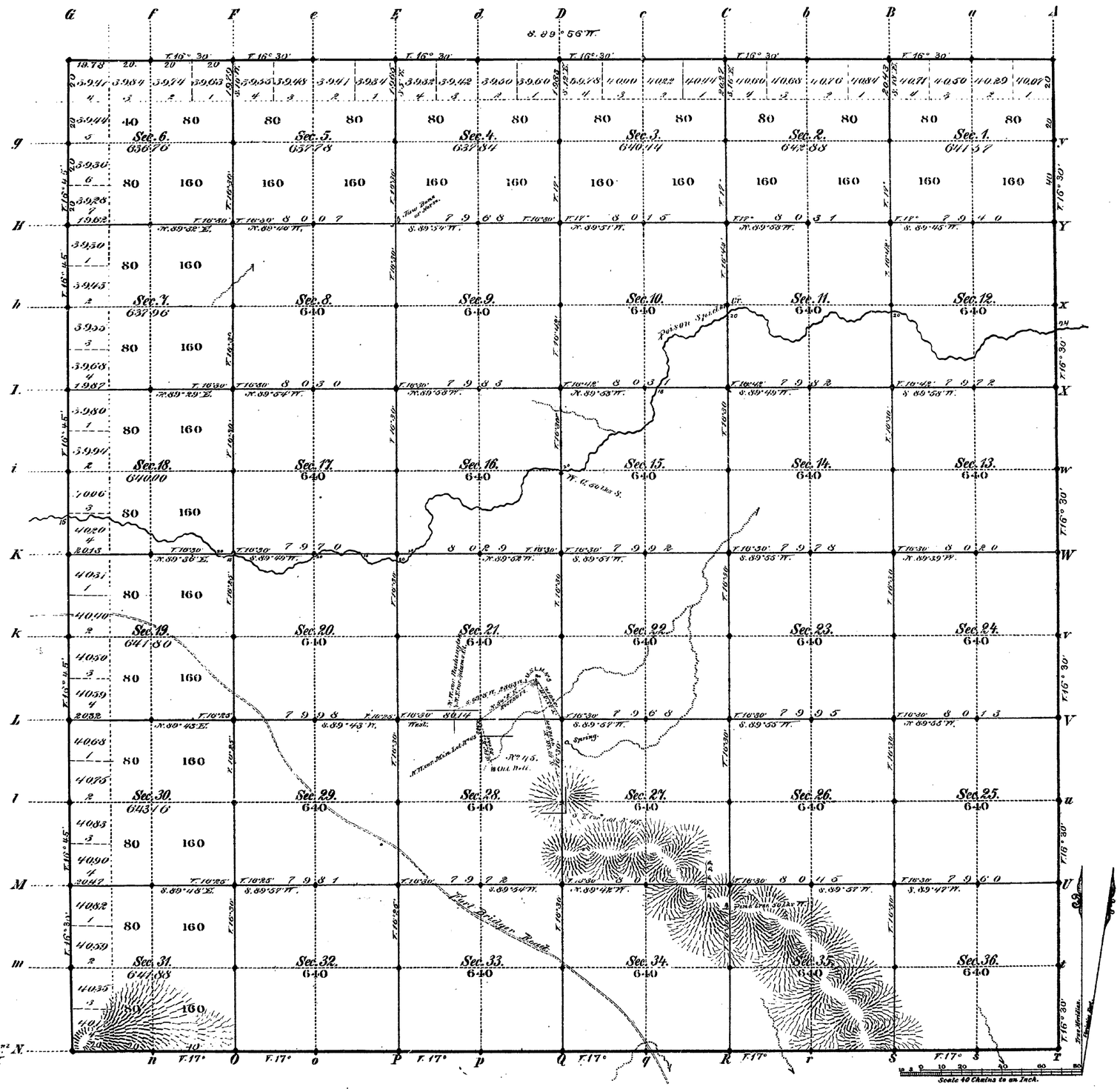

Total number of Acres. 23042.07

Surveys Designated	By Whom Surveyed	Date of Contract	Amount of Surveys Mls	Chs	Lks	When Surveyed	Magnetic Declination
E. W. N. Township lines	E. O. Sarin	May 15, 1882	17	79	78	June 16, 22 & 23, 1882	16° 42' East
Subdivisions	J. B. Nenard Jr.	" " "	59	79	32	Oct. 23-28, 1882	16° 40' "
Connections							
8th Stand. Par. N.	Wm. O. Owens	Febr. 4, 1882	6	00	00	Febr. 16, 1882	

The above Map of Township No. 33 North Range No. 82 West of the Sixth Principal Meridian Wyoming Territory is strictly conformable to the field notes of the survey thereof on file in this Office, which have been examined and approved

Surveyor General's Office,
Cheyenne Wyoming
February 23rd, 1883.

Edw. E. Dawes
Surv. Genl.

A. Gast & Co., St. Louis, Mo.

1244

33-82

(17)
accession no. 1705

EXTERIOR LINES.

Scale 3 miles to 1 Inch. Magnetic Variation E.

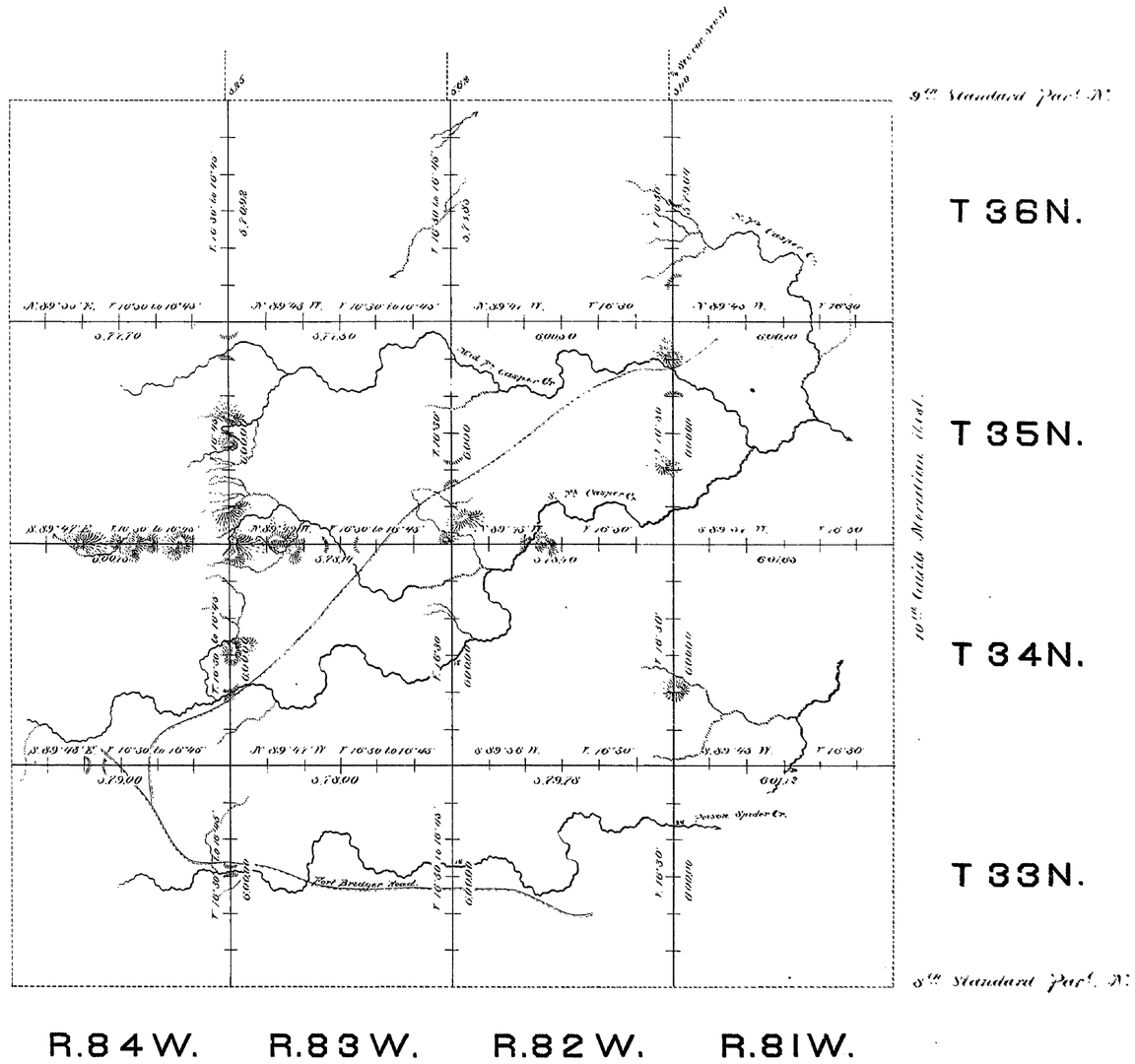

Surveys Designated	By Whom Surveyed	Date of Contract	Amount of Surveys			When Surveyed
			miles	chs.	lks.	
Exterior lines	J. O. Sevin	May 25, 1882	143	57	05	June 16 July 6, 1882.
Connections	- - -	- - -		16	27	- - -

I hereby certify that the above diagram of Townships No. 33, 34, 35 & 36 North, Ranges No. 81, 82, 83 & 84, West of the 6th Principal Meridian, Wyoming Territory, is strictly conformable to the field notes of the survey thereof on file in this Office, which have been examined and approved.

Surveyor Generals Office,
Cheyenne Wyo. Feby. 21st 1883.

Edw. C. David
Sur. Genl.

1229

(17)

1672

55

8TH STANDARD PARALLEL NORTH.

along South Boundary of Townships No. 33 N., Rs. 81 to 88 inclusive, W. of 6th P.M. Wyoming Territory.

N. 89° 50' W. Variation 17° East.

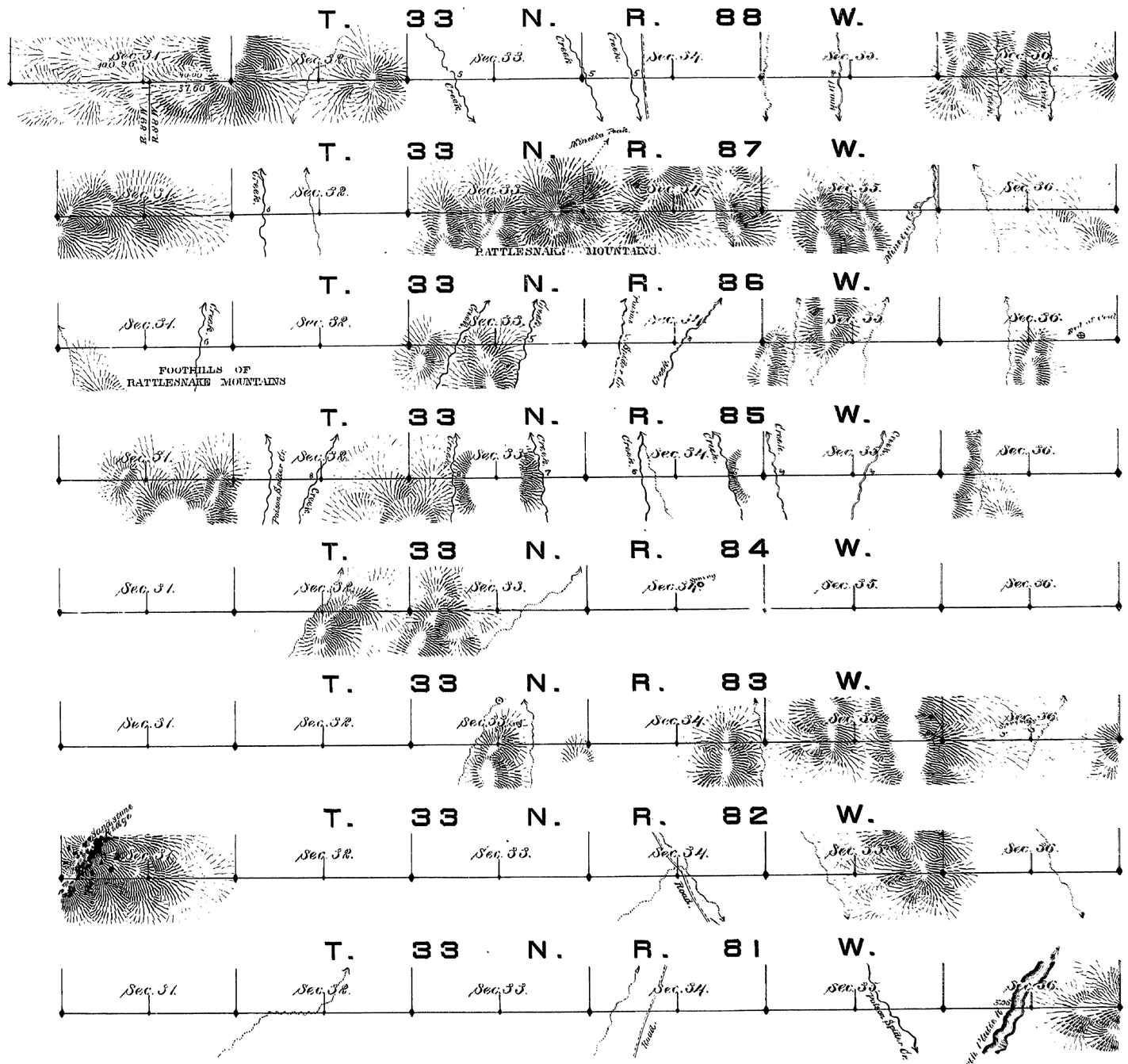

Scale 40 Chains to an inch.

Magnetic Variation East.

Surveys Designated	By Whom Surveyed	Date of Contract.	Amount of Surveys			When Surveyed.
			mls.	chs.	lks.	
8th Stand. Pl. N.	Wm. O. Owen	Feb. 4th 1882	48	20	96	Feb. 11-20 1882

I hereby certify that the above diagram of the 8th Standard Parallel N. from the 10th to the 11th Guide Meridian West, between Townships 32 & 33 N. Rs. 81 to 88 inclusive W. is strictly conformable to the field notes of the survey thereof on file in this office, which have been examined and approved.

Surveyor General's Office,
Cheyenne Wyoming February 15th 1883

Edw. C. Bard
Sur. Genl.

1196

1

Cancellation Notice for this Plat

24

5435

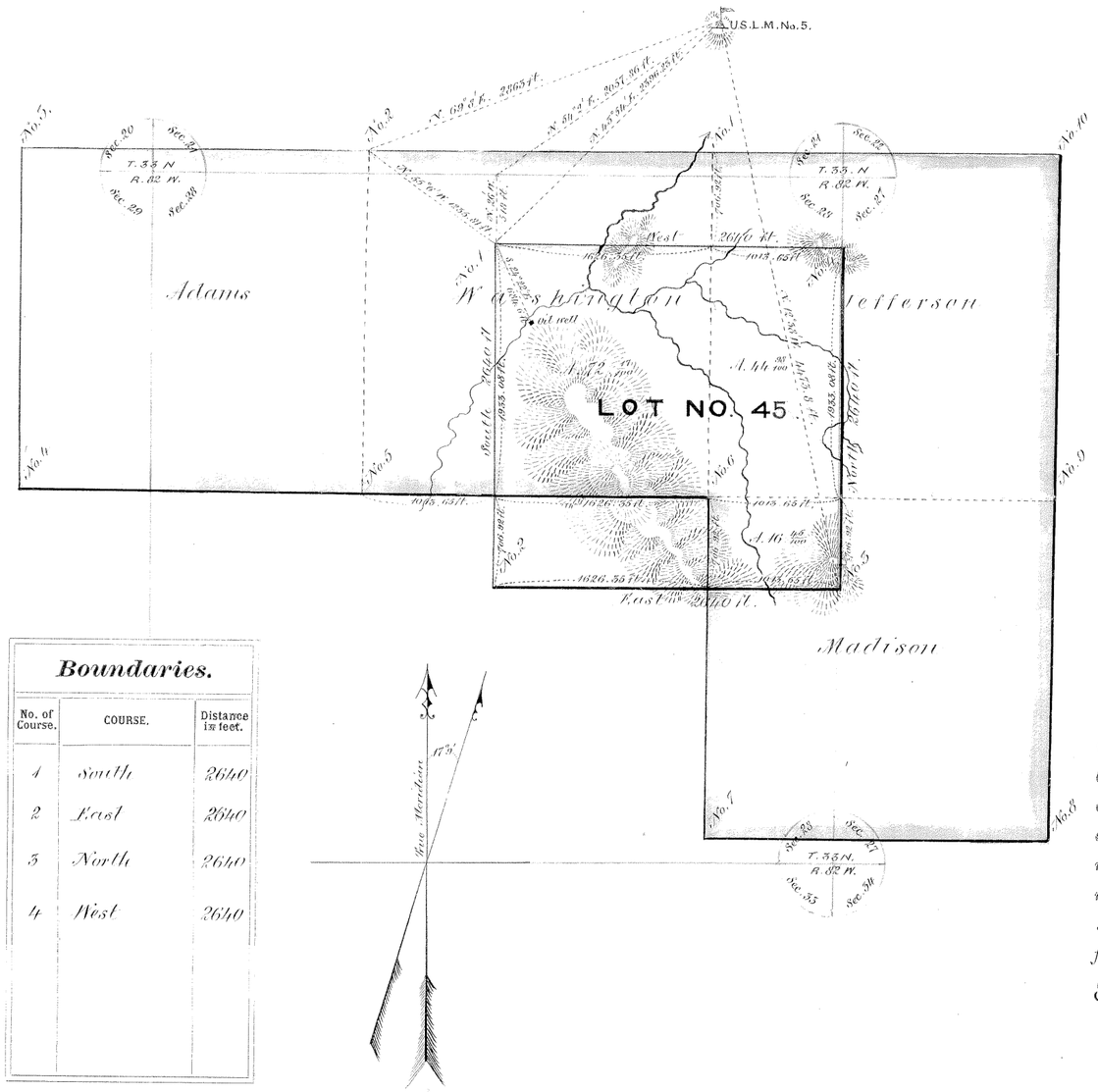

Boundaries.		
No. of Course.	COURSE.	Distance in feet.
1	South	2640
2	East	2640
3	North	2640
4	West	2640

SURVEY NO. 45

Mineral District No. 2.

PLAT

OF THE

SEMINOE OIL SPRINGS

OIL CLAIM IN THE

NATRONA

Mining District, Carbon County, Wyoming.

Surveyed by William O. Owen. *U. S. Dep. Sur.*

Containing 460 *Acres.*

Scale of 990 *feet to the Inch.*

Variation. 17° 9' East.

Conflict with Survey No. 43, 155 60/100 Acres.

Survey commenced April 15, 1882.

Survey completed April 14, 1882.

Stephen W. Downey, Claimant.

CANCELLED

NOVEMBER 04, 2004

The original Field Notes of the Survey of the "Seminoe Oil Springs" Oil Claim in the Natrona Mining District, from which this Plat has been made, have been examined and approved, and are on file in this office. And I hereby certify that they furnish such an accurate description of said Mining Claim, as will if incorporated into a patent, serve fully to identify the premises, and that such reference is made therein to natural objects and permanent monuments, as will perpetuate and fix the locus thereof. I further certify that the value of the labor and improvements upon the said Mining Claim, is not less than One Hundred Dollars, consisting of a shaft 6 x 5 feet & 10 feet deep & the herein and that this is a correct Plat of said Mining Claim or premises, made in in conformity with said original field notes of survey thereof, but said Deputy Surveyor does not know whether said above improvements were placed thereon by Stephen W. Downey, or some other claimant.

Surveyor General's Office,
Cheyenne, Wyoming,
April 27th 1882

Edw. C. David
U. S. Surveyor General of Wyoming.

Not Shown

45

108

1

Cancellation Notice for this Plat

21

5429

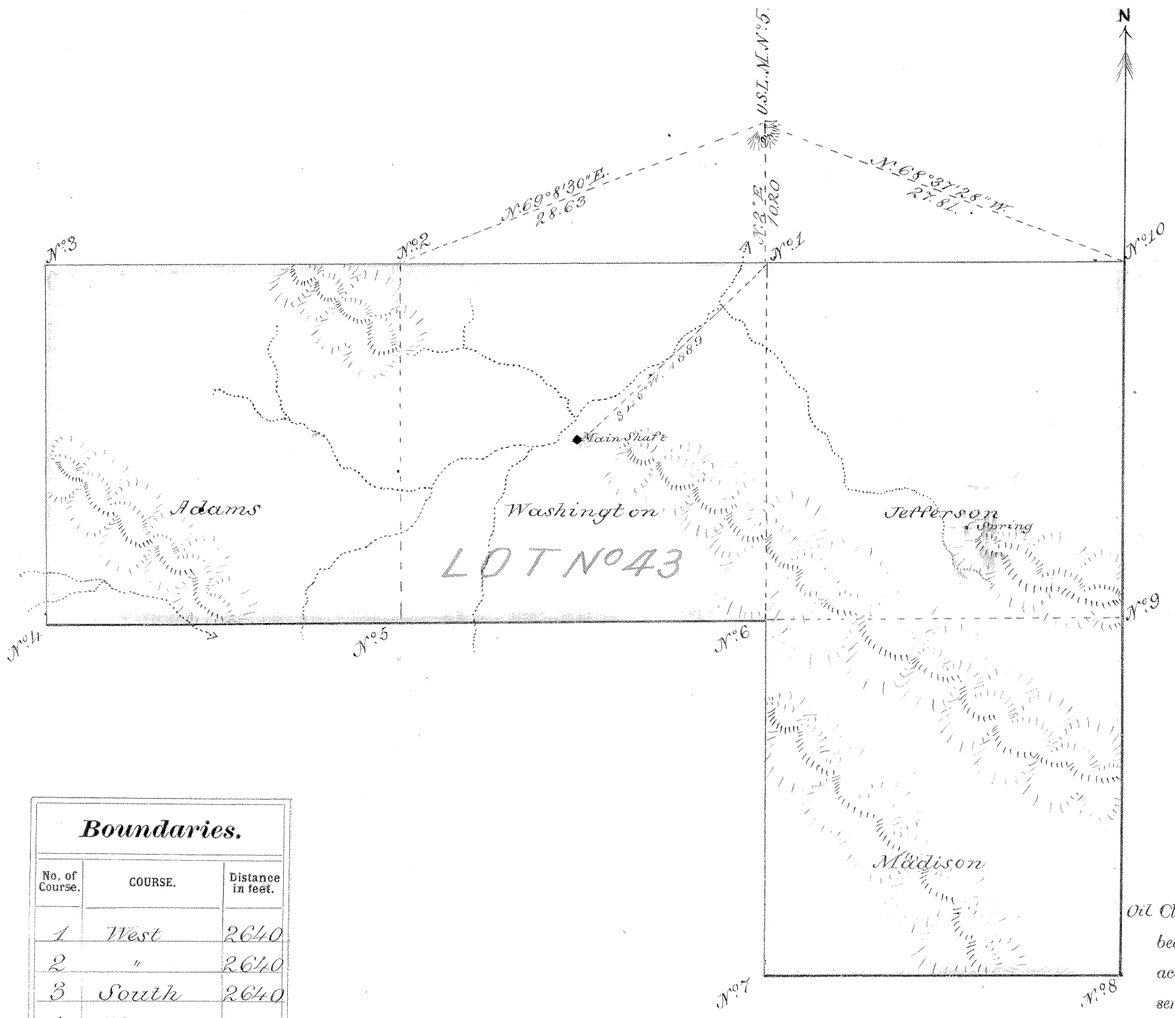

SURVEY NO. 43

Mineral District No. 2

PLAT

OF THE

Washington, Adams, Jefferson and Madison

OIL CLAIMS IN THE

NATRONA

Mining District, CARBON County, Wyoming.

Surveyed by P. S. Quinn *U. S. Dep. Sur.*

Containing 640 *Acres.*

Scale of 1000 *feet to the Inch.*

Variation 15° 30' E.

Samuel E. Rogers Claimant

CANCELLED

November 4, 2004

Boundaries.

No. of Course.	COURSE.	Distance in feet.
1	West	2640
2	"	2640
3	South	2640
4	East	2640
5	"	2640
6	South	2640
7	East	2640
8	North	2640
9	"	2640
10	West	2640

The original Field Notes of the Survey of the Washington, Adams, Jefferson & Madison Oil Claims ~~upon~~ in the Natrona Mining District ~~Lode~~, from which this Plat has been made, have been examined and approved, and are on file in this office. And I hereby certify that they furnish such an accurate description of said above Mining Claims as will if incorporated into a patent, serve fully to identify the premises, and that such reference is made therein to natural objects and permanent monuments, as will perpetuate and fix the locus thereof. I further certify that the value of the labor and improvements upon the said Mining Claims consisting Shafts & Trenches valued at 900 Dollars is not less than Five Hundred Dollars, and that this is a correct Plat of said above named Mining Claims or premises, made in in conformity with said original field notes of survey thereof.

Surveyor General's Office,
Cheyenne, Wyoming,
December 31st 1881

Edw. C. David
U. S. Surveyor General of Wyoming.

07411- Douglas
09864- Cheyenne
ENT. NO. ..... NOTES
DAT. NO. ..... V .....
107-108-109 P .....

Douglas 07411 - Sec. 20, 21, 22, 27, 28, 29 - T 33 N. R. 82 W
Rejected by Commr's Letter "N"
Aug. 31, 1914

43 # 107 108 109