Ac. No. 6216

ORIGINAL

TOWNSHIP Nº 33 NORTH, RANGE Nº 83 WEST OF THE SIXTH PRINCIPAL MERIDIAN, WYOMING.

DEPENDENT RESURVEY



This plat of the resurvey of Township No. 33 North, Range No. 83 West, delineates a retracement and reestablishment of the lines of the original survey as shown upon the plat approved February 23, 1883, in their true original position according to the best available evidence of the position of the original corners; all differences between the measurements shown on the original plat and those derived in the retracement have been distributed proportionally between accepted corners in accordance with surveying rules; reference will be made to the original plat for the showing of the areas and more detailed descriptions of the various smaller subdivisions, except in sections 31, 32, 33, 34 and 35 where the differences in area are so great as to warrant a recalculation of the public lands therein.

[illegible] dated August 12, 1935

Scale: 40 Chains to an Inch.

Area Resurveyed, 22,843.73 Acres.

LINES DESIGNATED	BY WHOM SURVEYED	GROUP		MILEAGE		WHEN SURVEYED	
		Nº	DATE	MLS.	CHS.	BEGUN	COMPLETED
East Boundary	Ross W. Moor	131	Dec. 12, 1933	5	78.65	March 19, 1934	April 12, 1934
8th Std. Par. & W. Bdy.	Elmer C. Lenhart	148	Aug. 25, 1936	11	74.48	Sept. 30, 1936	Oct. 16, 1936
North Boundary	Ladislaus Klohs	"	" " "	5	78.96	Oct. 8, 1936	May 15, 1937
Subdivisional	Petersen & Moor	"	" " "	59	63.65	Oct. 10, 1938	Oct. 20, 1938

N.M.B.

Office of Supervisor of Surveys

Denver, Colorado, Jan. 29, 1941

The above plat of Township No. 33 North, Range No. 83 West of the Sixth Principal Meridian, Wyoming, is strictly conformable to the field notes of the resurvey thereof which have been examined and approved.

Supervisor of Surveys.

UNITED STATES
DEPARTMENT OF THE INTERIOR
GENERAL LAND OFFICE

Washington, D.C., February 18, 1941.

The resurvey represented by this plat having been correctly executed in accordance with the requirements of law and the regulations of this office, is hereby accepted.

Acting Assistant Commissioner.

1248-A

33 - 83

(18)

Click Here for Field Notes

10

1726

TOWNSHIP No. 33 NORTH. RANGE No. 83 WEST of the 6th Principal MERIDIAN.



Total number of Acres 22,998.50

Surveys Designated	By Whom Surveyed	Date of Contract	Amount of Surveys Mls.	Chs.	Lks.	When Surveyed	Magnetic Declination
E. W. & N. Township lines	T. O. Sanin	May 15, 1882	17	76	00	June 22, 29, 30, 1882	16° 45' East
Subdivisions	J. B. Menard	" " "	52	72	73	Oct. 30, Nov. 1, 1882	16° 40' "
Connections							
6th Stand. Pt. N.	Wm. O. Owen	Febr. 4, 1882	6	00	00	Febr. 17, 1882	

The above Map of Township No. 33 North Range No. 83 West of the Sixth Principal Meridian Wyoming Territory is strictly conformable to the field notes of the survey thereof on file in this Office, which have been examined and approved.

Surveyor General's Office,
Cheyenne Wyoming
February 23rd, 1883

Edw. C. David
Sur. Genl.

A. Gast & Co. St. Louis Mo.

1248

33 - 83

(17)
accession no. 1705

EXTERIOR LINES.

Scale 3 miles to 1 Inch. Magnetic Variation E.

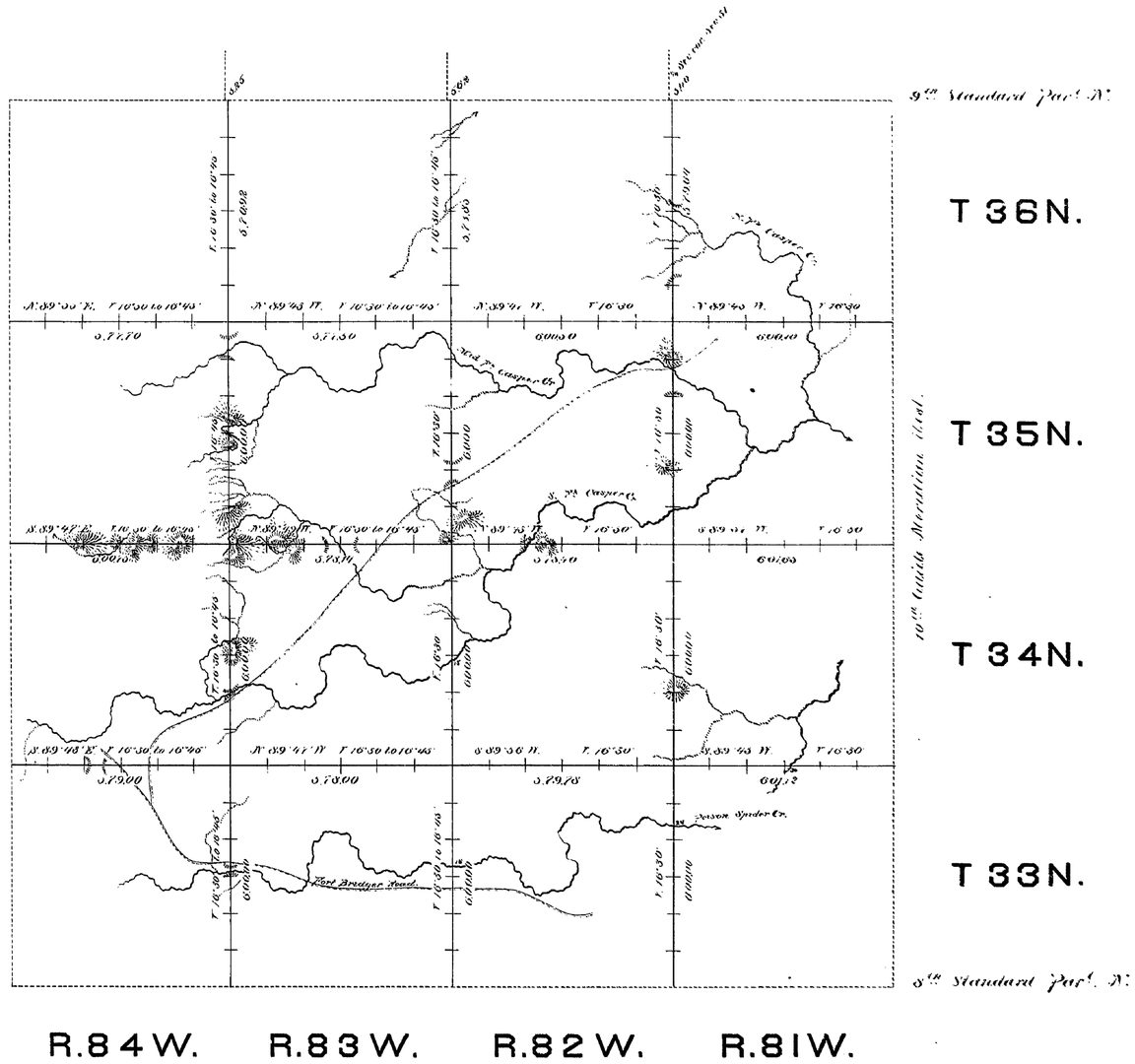

Surveys Designated	By Whom Surveyed	Date of Contract	Amount of Surveys			When Surveyed
			miles	chs.	lks.	
Exterior lines	J. O. Sevin	May 25, 1882	143	57	05	June 16 July 6, 1882.
Connections	- - -	- - -		16	27	- - -

I hereby certify that the above diagram of Townships No. 33, 34, 35 & 36 North, Ranges No. 81, 82, 83 & 84, West of the 6th Principal Meridian, Wyoming Territory, is strictly conformable to the field notes of the survey thereof on file in this Office, which have been examined and approved.

Surveyor Generals Office,
Cheyenne Wyo. Feby. 21st 1883.

Edw. C. David
Sur. Genl.

1229

(17)

1672

55

8TH STANDARD PARALLEL NORTH.

along South Boundary of Townships No. 33 N., Rs. 81 to 88 inclusive, W. of 6th P.M. Wyoming Territory.

N. 89° 50' W. Variation 17° East.

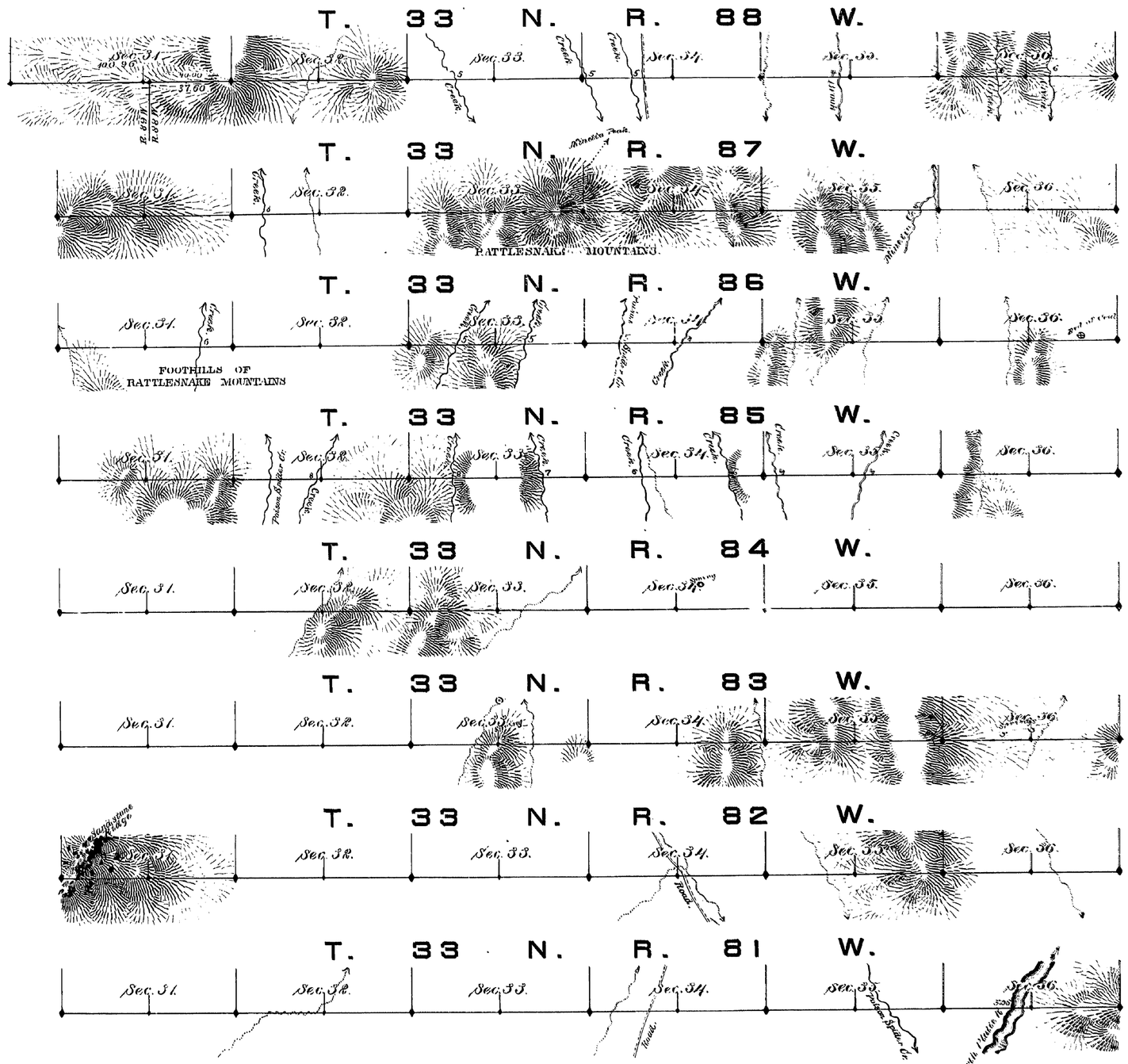

Scale 40 Chains to an inch.

Magnetic Variation East.

Surveys Designated	By Whom Surveyed	Date of Contract.	Amount of Surveys			When Surveyed.
			mls.	chs.	lks.	
8th Stand. Pd. N.	Wm. O. Owen	Feb. 4th 1882	48	20	96	Feb. 11-20 1882

I hereby certify that the above diagram of the 8th Standard Parallel N. from the 10th to the 11th Guide Meridian West, between Townships 32 & 33 N., Rs. 81 to 88 inclusive W. is strictly conformable to the field notes of the survey thereof on file in this office, which have been examined and approved.

Surveyor General's Office,
Cheyenne Wyoming February 16th 1883

Edw. C. David
Sur. Genl.

1196