Click Here for Field Notes

7355

ORIGINAL

TOWNSHIP 33 NORTH, RANGE 89 WEST, OF THE SIXTH PRINCIPAL MERIDIAN, WYOMING.

DEPENDENT RESURVEY

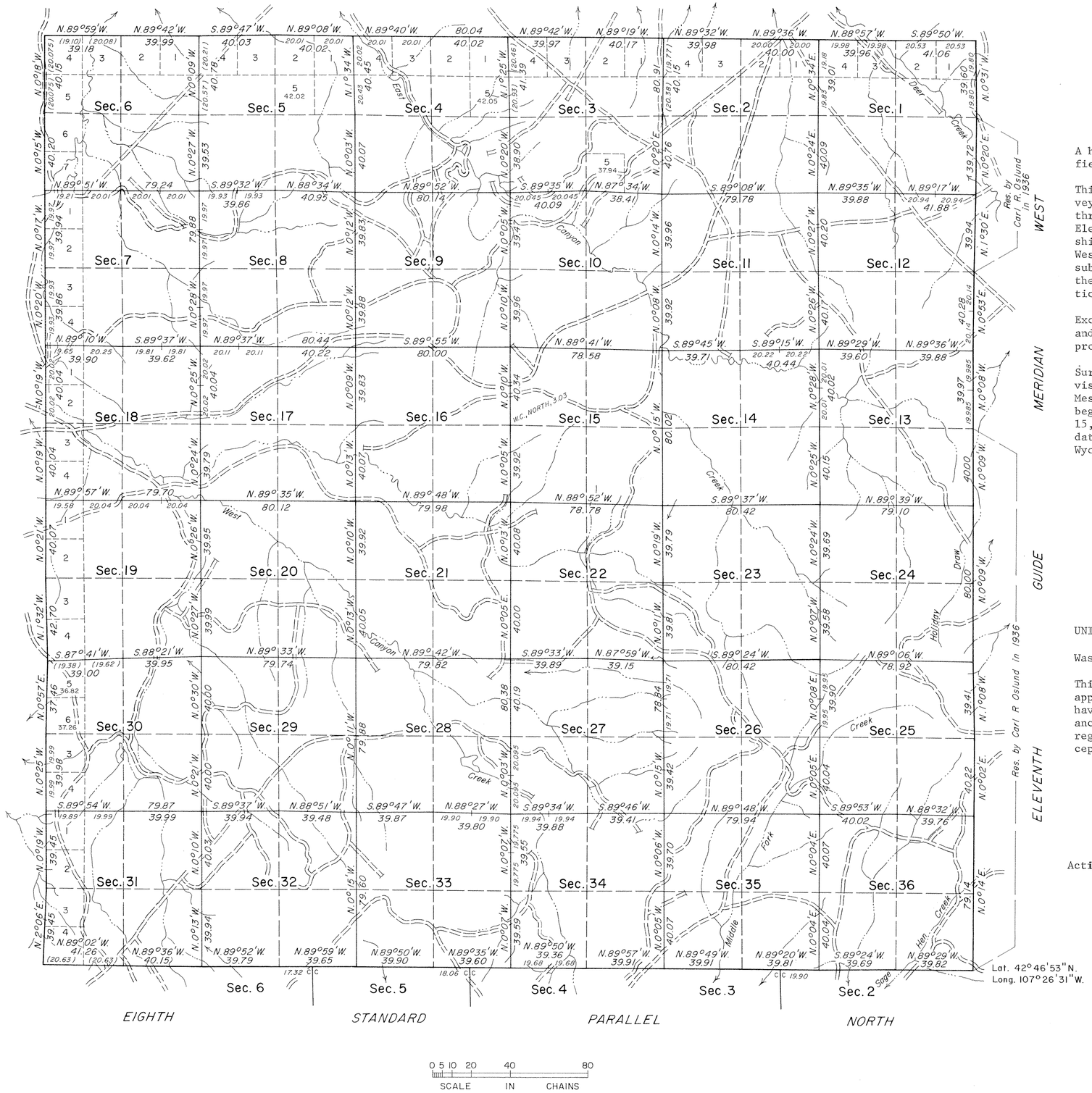

A history of surveys is contained in the field notes.

This plat represents the dependent resurvey of the Eighth Standard Parallel North, through Range 89 West, a portion of the Eleventh Guide Meridian West, through Township 33 North, between Ranges 88 and 89 West, the north and west boundaries and subdivisional lines, designed to restore the corners in their true original locations based on the best available evidence.

Except as indicated hereon, the lottings and areas are as shown on the plat approved October 18, 1893.

Survey executed by Dennis D. Bland, Supervisory Cadastral Surveyor, and Jerry L. Messick, Supervisory Surveying Technician, beginning May 31, 1973, and completed July 15, 1973, pursuant to Special Instructions dated February 21, 1973, for Group No. 351, Wyoming.

UNITED STATES DEPARTMENT OF THE INTERIOR
BUREAU OF LAND MANAGEMENT
Washington, D.C. October 19, 1977

This plat is strictly conformable to the approved field notes, and the survey, having been correctly executed in accordance with the requirements of law and the regulations of this Bureau, is hereby accepted.

For the Director

Acting Chief, Division of Cadastral Survey

W.H.B.

2645A

32

23

Click Here for Field Notes

4551

Township No. 33 North Range No. 89 West of the 6th Principal Meridian

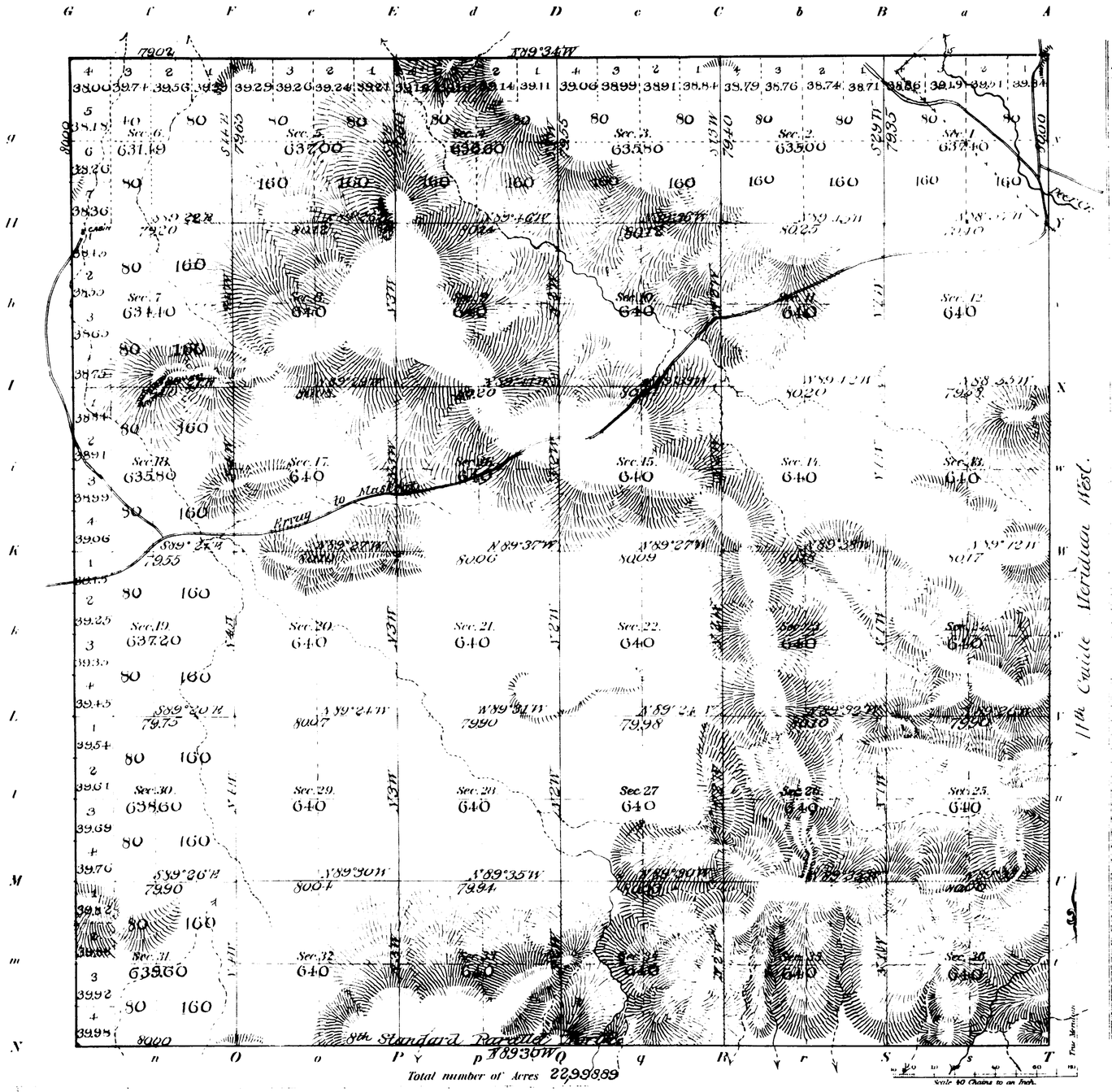

Meanders of

Posts	Courses	Ch.s Lk.s	Posts	Courses	Ch.s Lk.s	Posts	Courses	Ch.s Lk.s

Subdiv. lines at minimum rates 44 Mi 22 Chs 89 Lks
" " " intermediate " 15 " 53 " 13 "

Total number of Acres 22,998.89

Surveys Designated	By Whom Surveyed	Date of Contract	Amount of Surveys M.	Ch.s	Lk.s	When Surveyed	Mag. Dec.
Township lines							
Subdivisions	Coleman & Gilcrest	Sept. 2, 1892	59	76	02	May 11 15, 1893	16° 30' East

The above Map of Township No. 33 North of Range No. 89 West of the 6th Principal Meridian Wyoming is strictly conformable to the field notes of the survey thereof on file in this Office, which have been examined and approved.

Surveyor General's Office
Cheyenne, Wyo. Oct. 18 1893

Wm. N. Richards
Sur. Gen.

2645

33 - 89

EXTERIOR LINES

Scale 1 inch - 2 Miles



Township lines at intermediate rates 1" 25" 50"
" " " minimum " 44 18 64

Surveys Designated	By Whom Surveyed	Date of Contract	Amount of Surveys M	Chs	Links	When Surveyed	Magnetic Declination
Exterior Lines	Coleman & Gilson	Sept. 2, 1892	142	43	64	April 20 June 6 '93	16°30' 16°48' E

2679

The above diagram of the Exterior Lines of Townships 33, 34, 35 and 36 North, of Ranges 89, 90, 91 and 92 West of the 6th Principal Meridian Wyoming, is strictly conformable to the field notes of the survey thereof on file in this office which have been examined and approved.

Surveyor Generals Office
Cheyenne Wyo. Oct 18th 1893

Wm N. Richards
Surveyor General.

(19)

Indexed

1911

53

8TH. STANDARD PARALLEL NORTH

From the 11th Guide Mer.dn West to the 11th Auxiliary Mer.dn West between Tps. 32 & 33 N., Ranges 89 to 92 Inclusive West of the 6th Principal Meridian, Wyoming Territory

Course N. 89°54' W.

Scale 40 chains to an inch.

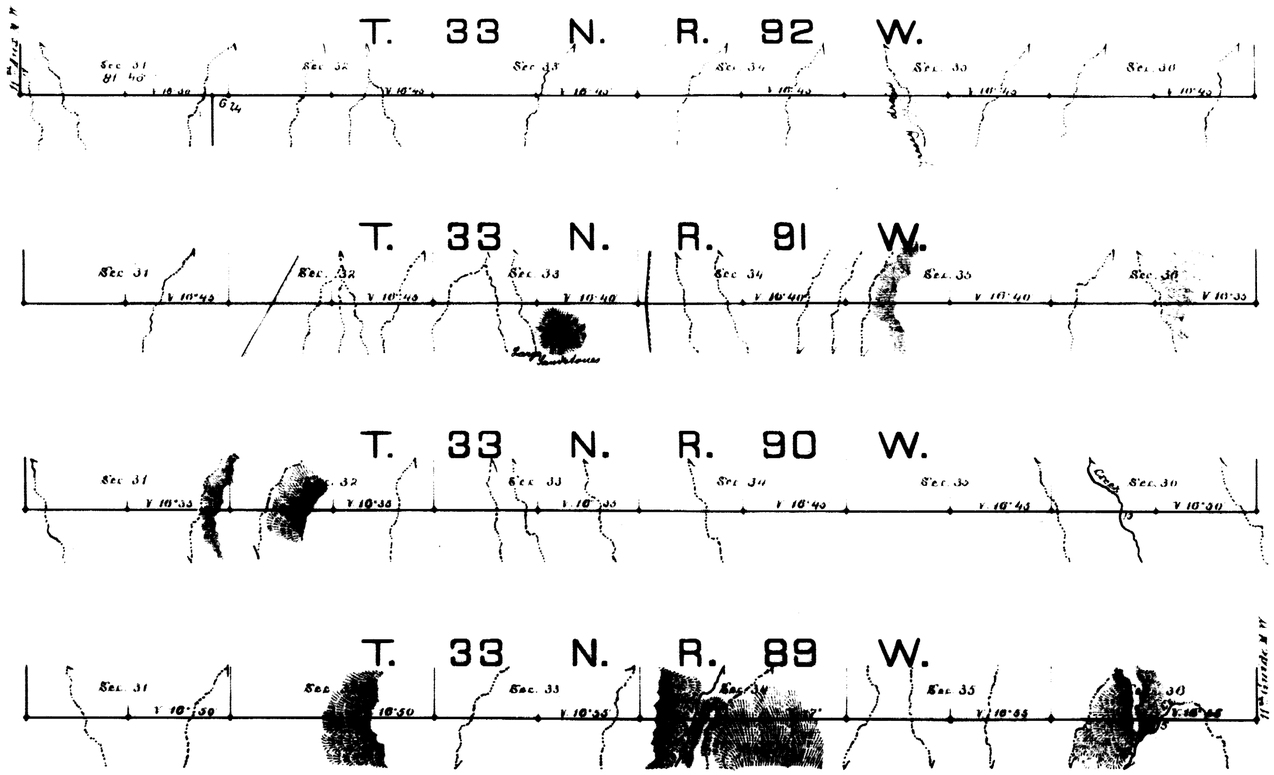

Surveys designated.	By whom surveyed	Date of Contract	Amount of Surveys			When surveyed.
			Mile	Chs	Lks	
8th Stand. Par.l North	John L. Prophet,	July 14th 1882	24	01	46	Aug.t 30th to Sept. 5th, 1882.

I hereby certify that the above diagram of the 8th Standard Parallel North, from the 11th Guide Meridian West to the 11th Auxiliary Mer.dn West, between Townships 32 & 33 N. in Ranges 89 to 92 W. inclusive is strictly conformable to the field notes of the survey thereof on file in this office, which have been examined and approved.

Surveyor-General's Office

Cheyenne, Wyo. April 1st 1883.

Edw. C. David

Surveyor-General.

1406

(16)

1438

18

11TH GUIDE MERIDIAN WEST.

In Townships 29 to 39, North, inclusive, Ranges 88 & 89 West of the 6th Principal Meridian, Wyoming Territory



Surveys Designated	By Whom Surveyed	Date of Contract	Amount of Surveys Mls.	Chs.	Lks.	When Surveyed
11th Guide Mer. West	Chas. A. Howey	Jan. 13th 1883	66	00	00	Feb. 6-16. 1883
Connections	" " "	" " "	4	44	80	" " "

I hereby certify that the above diagram of the 11 Guide Meridian West, in Townships 29 to 39 inclusive, Ranges 88 to 89 West of the 6th Principal Meridian, Wyoming Territory, is strictly conformable to the field notes of the survey thereof on file in this Office, which have been examined and approved.

Surveyor General's Office
Cheyenne Wyoming
December 18th 1883.

Edw. C. David Sur. Gen.l

1059

7613

Sur. No. 726 Sheet 1 of 4

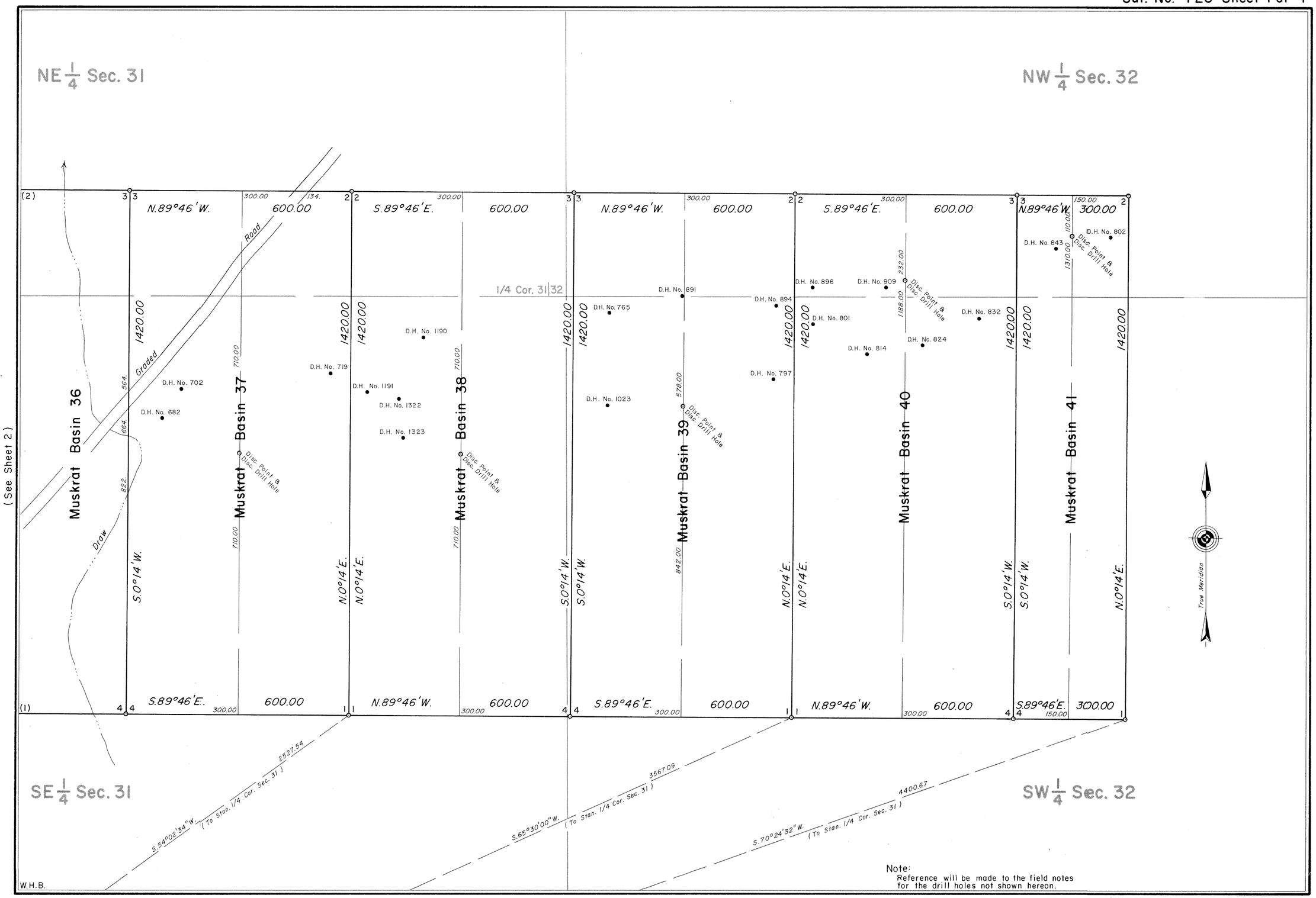

Note:
Reference will be made to the field notes for the drill holes not shown hereon.

726-1

7614

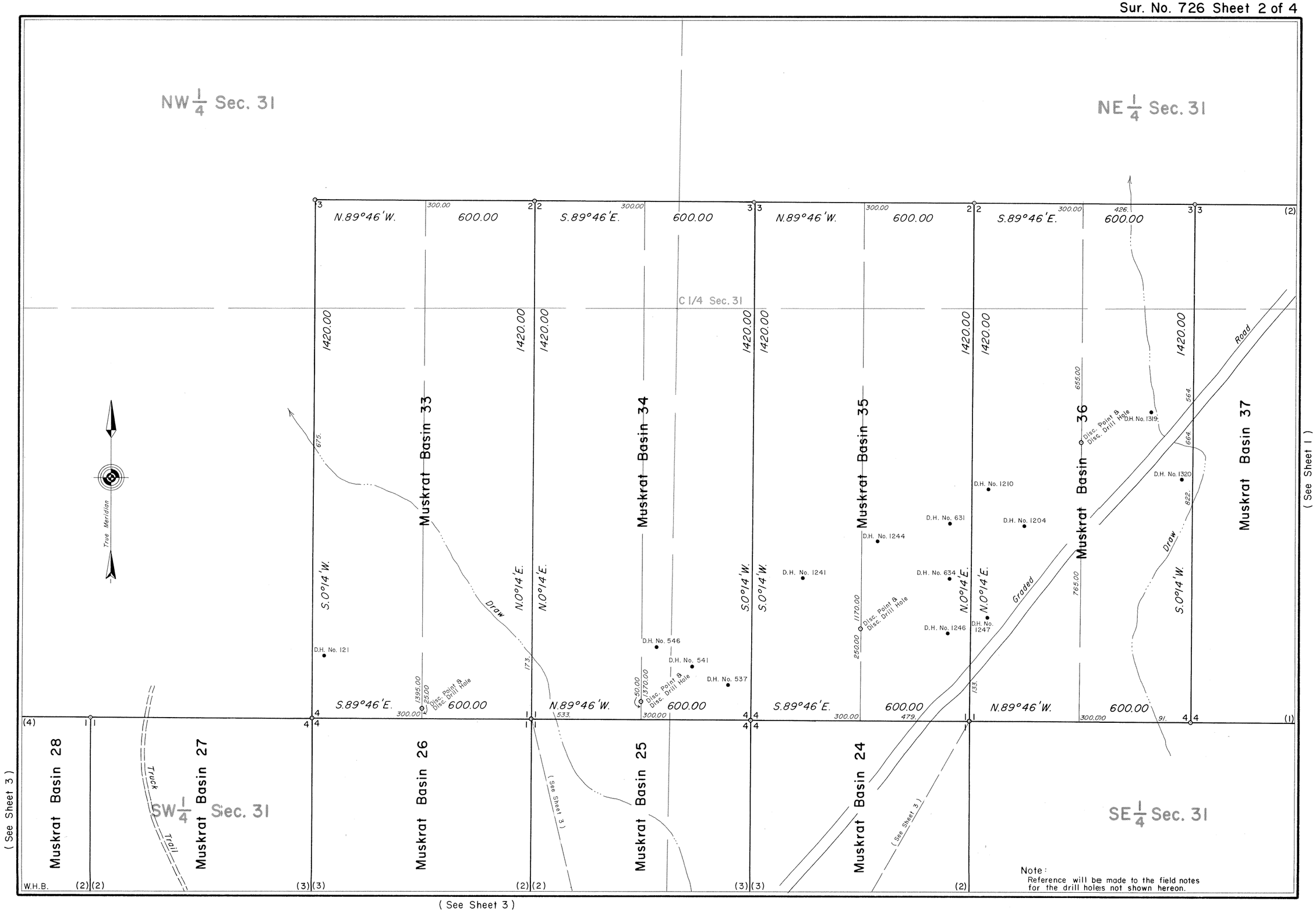
NW 1/4 Sec. 31
NE 1/4 Sec. 31
C 1/4 Sec. 31
SW 1/4 Sec. 31
SE 1/4 Sec. 31
N.89°46'W.
S.89°46'E.
600.00
1420.00
S.0°14'W.
N.0°14'E.
True Meridian
Muskrat Basin 33
Muskrat Basin 34
Muskrat Basin 35
Muskrat Basin 36
Muskrat Basin 37
Muskrat Basin 28
Muskrat Basin 27
Muskrat Basin 26
Muskrat Basin 25
Muskrat Basin 24
Draw
Road
Graded
Truck Trail
Disc. Point & Disc. Drill Hole
D.H. No. 121
D.H. No. 546
D.H. No. 541
D.H. No. 537
D.H. No. 1241
D.H. No. 1244
D.H. No. 631
D.H. No. 634
D.H. No. 1246
D.H. No. 1210
D.H. No. 1204
D.H. No. 1247
D.H. No. 1319
D.H. No. 1320
(See Sheet 1)
(See Sheet 3)
W.H.B.
Note:
Reference will be made to the field notes for the drill holes not shown hereon.

726-2

7615

(See Sheet 2)

Sur. No. 726 Sheet 3 of 4

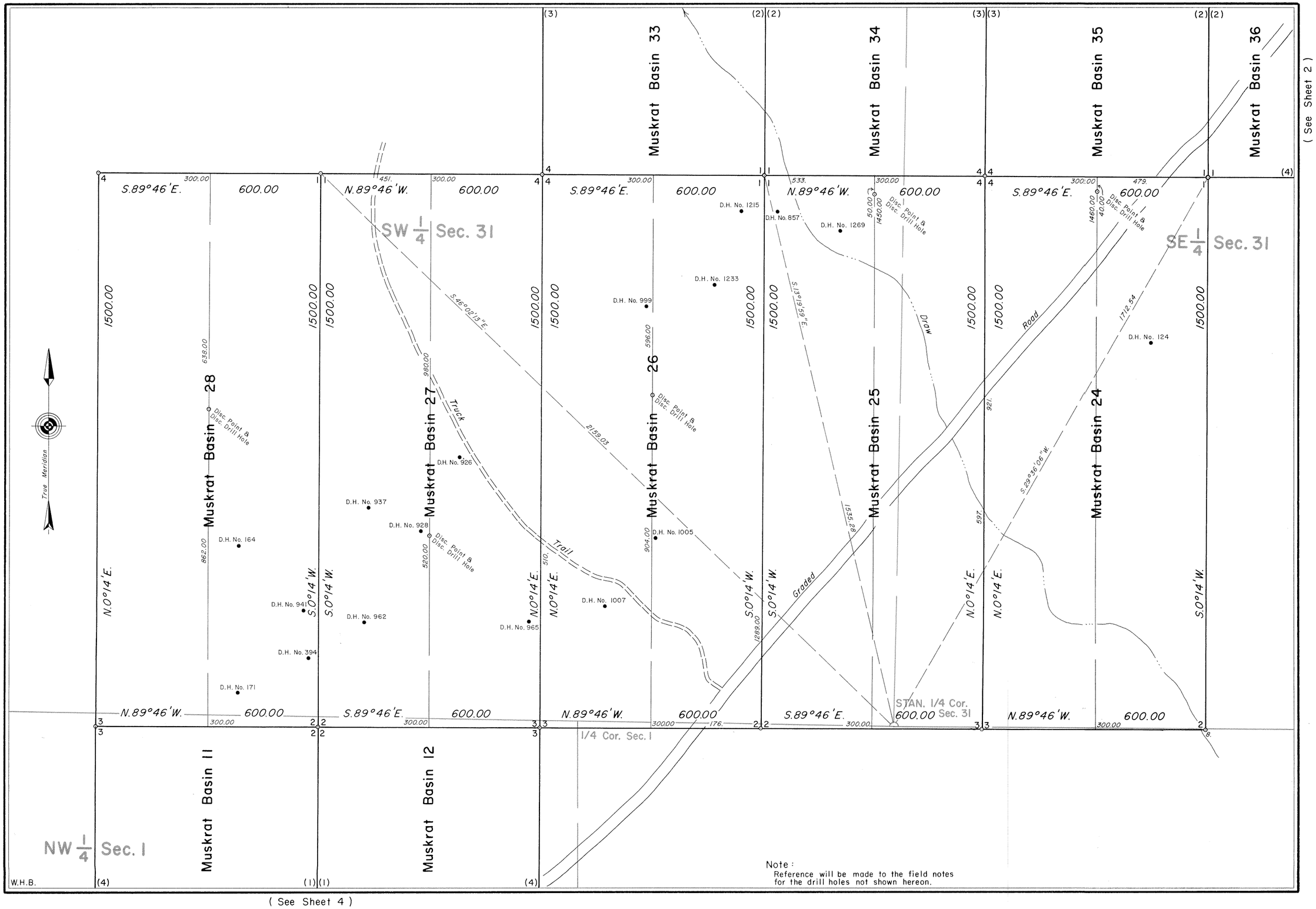

(See Sheet 2)

(See Sheet 4)

726-3

7616

Field Notes and Location Notices

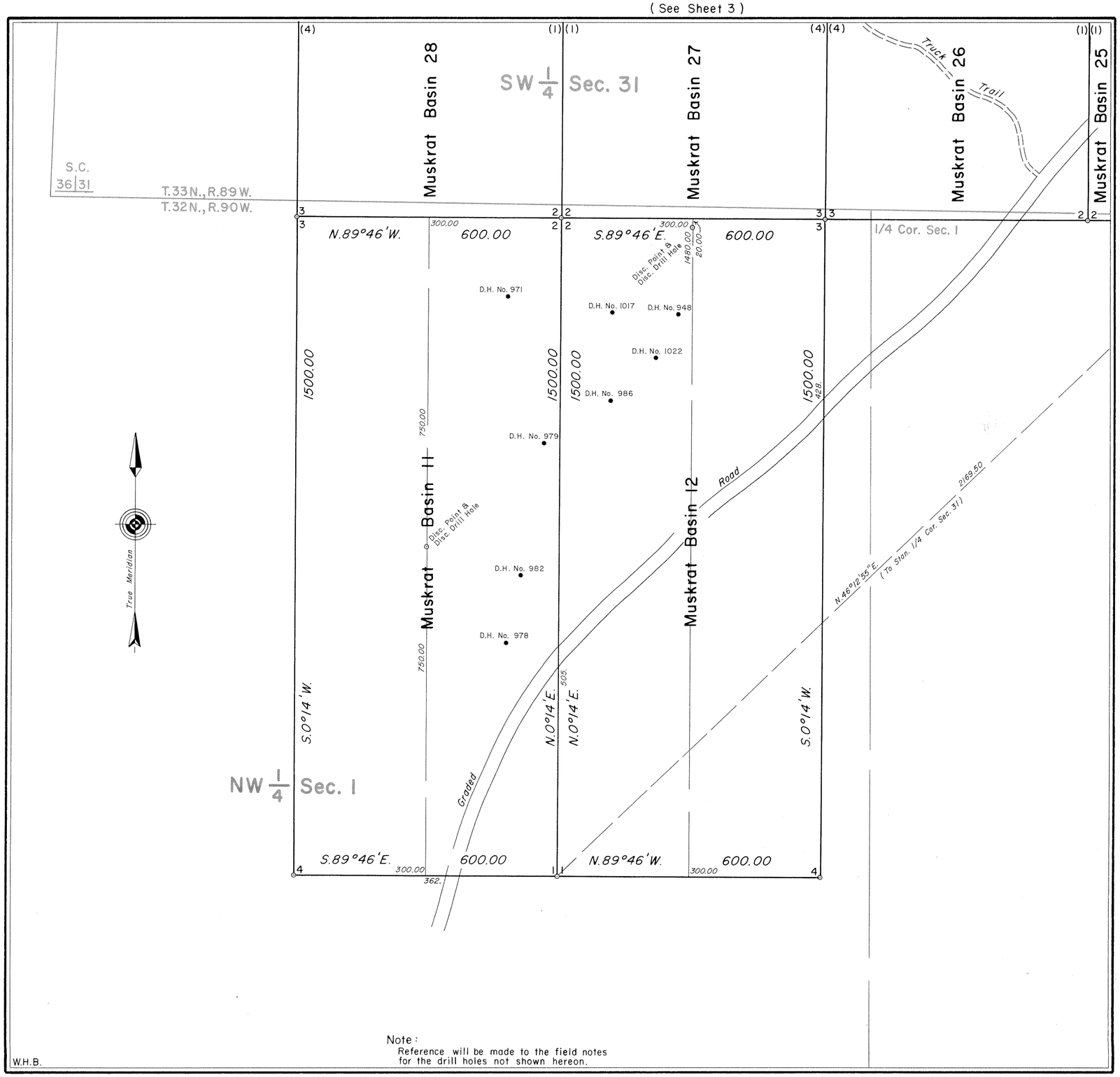

Note:
Reference will be made to the field notes for the drill holes not shown hereon.

W.H.B.

MINERAL SURVEY No. 726 WYOMING

CLAIM OF

FEDERAL — AMERICAN PARTNERS

KNOWN AS THE

Muskrat Basin 11, 12, 24 to 28 AND 33 to 41 Lodes

SITUATE IN

Secs. 31 & 32, T.33N., R.89W., 6th P.M.
Sec. 1, T.32N., R.90W., 6th P.M.
FREMONT COUNTY
Lat. 42°47'09"N., Long. 107°32'55"W.,
at Cor. No. 4, Muskrat Basin 24 Lode

0 50 100 200 300 400 500 600
Feet
Magnetic Declination, 14° East.

Surveyed, July 20 to July 26, 1978
By William G. Ladd, Mineral Surveyor.

UNITED STATES DEPARTMENT OF THE INTERIOR
BUREAU OF LAND MANAGEMENT

Cheyenne, Wyoming *September 15, 1982*

I hereby certify that this plat of Mineral Survey No. 726, Wyoming, is strictly conformable to the field notes of said survey which have been examined and approved.

Richard L. Oakes

Chief, Branch of Cadastral Survey

726-4

7602

(See Sheet 3)(See Sheet 2)

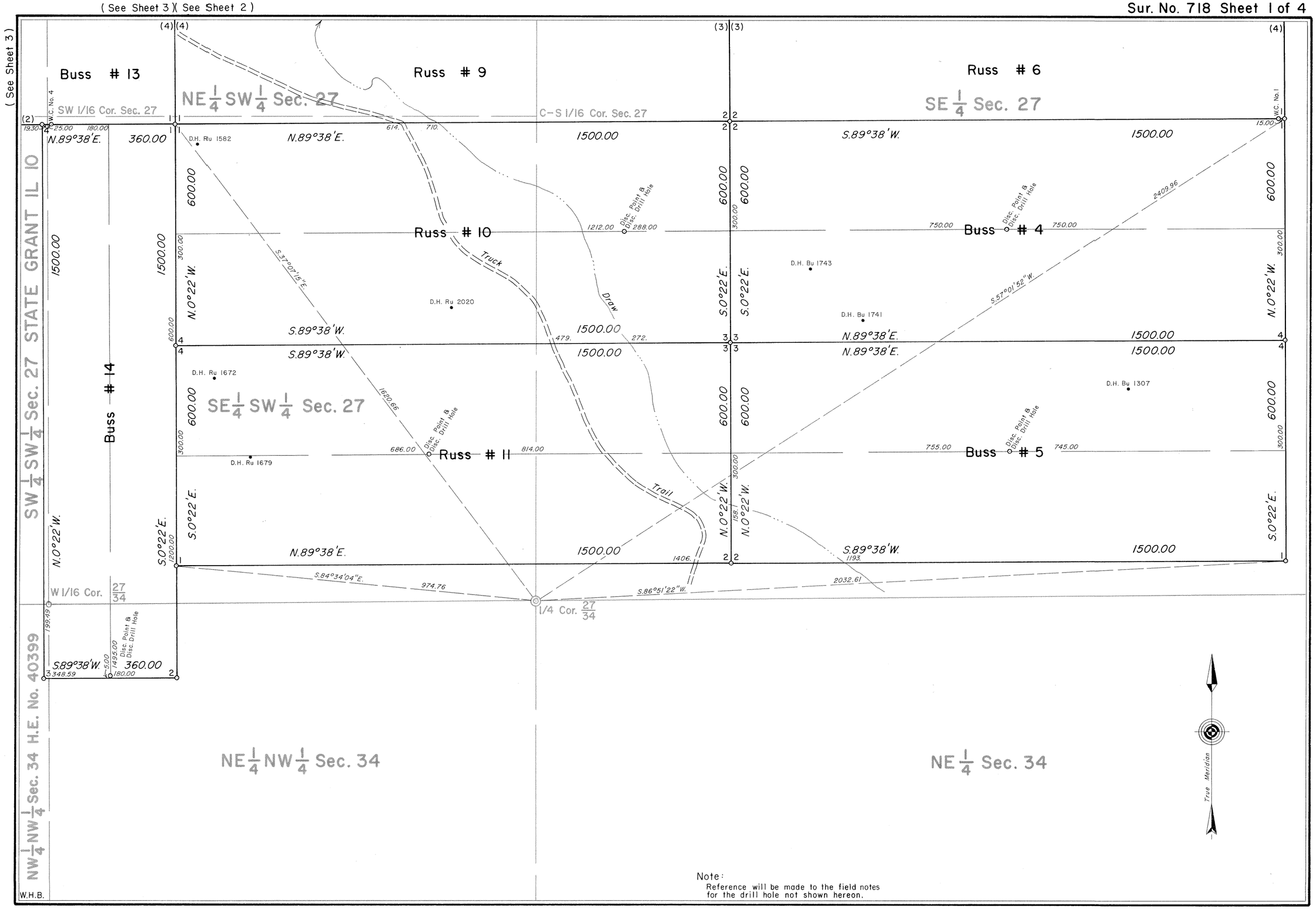

Note:
Reference will be made to the field notes for the drill hole not shown hereon.

718-1

7603

(See Sheet 4)

Sur. No. 718 Sheet 2 of 4

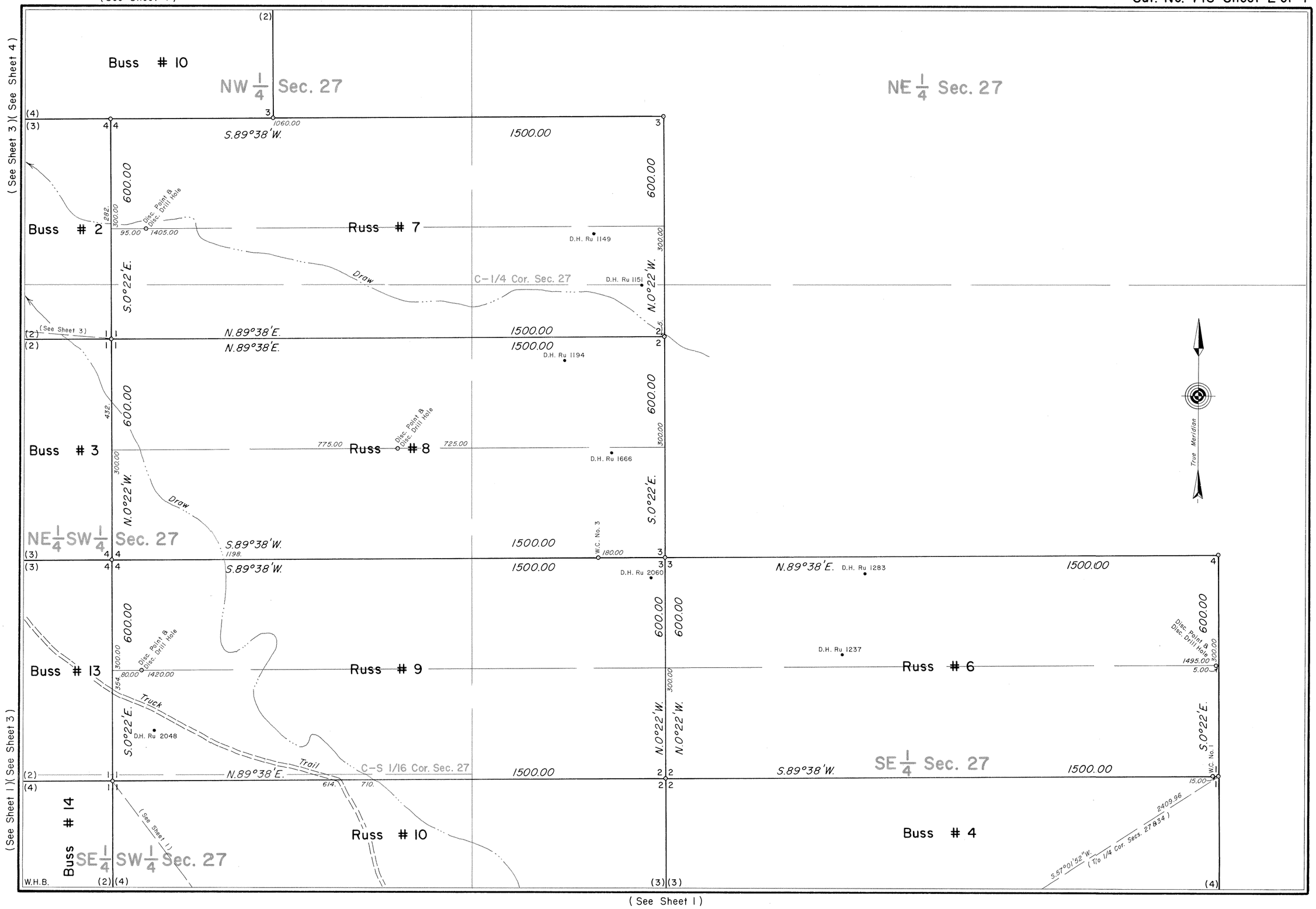

718-2

7604

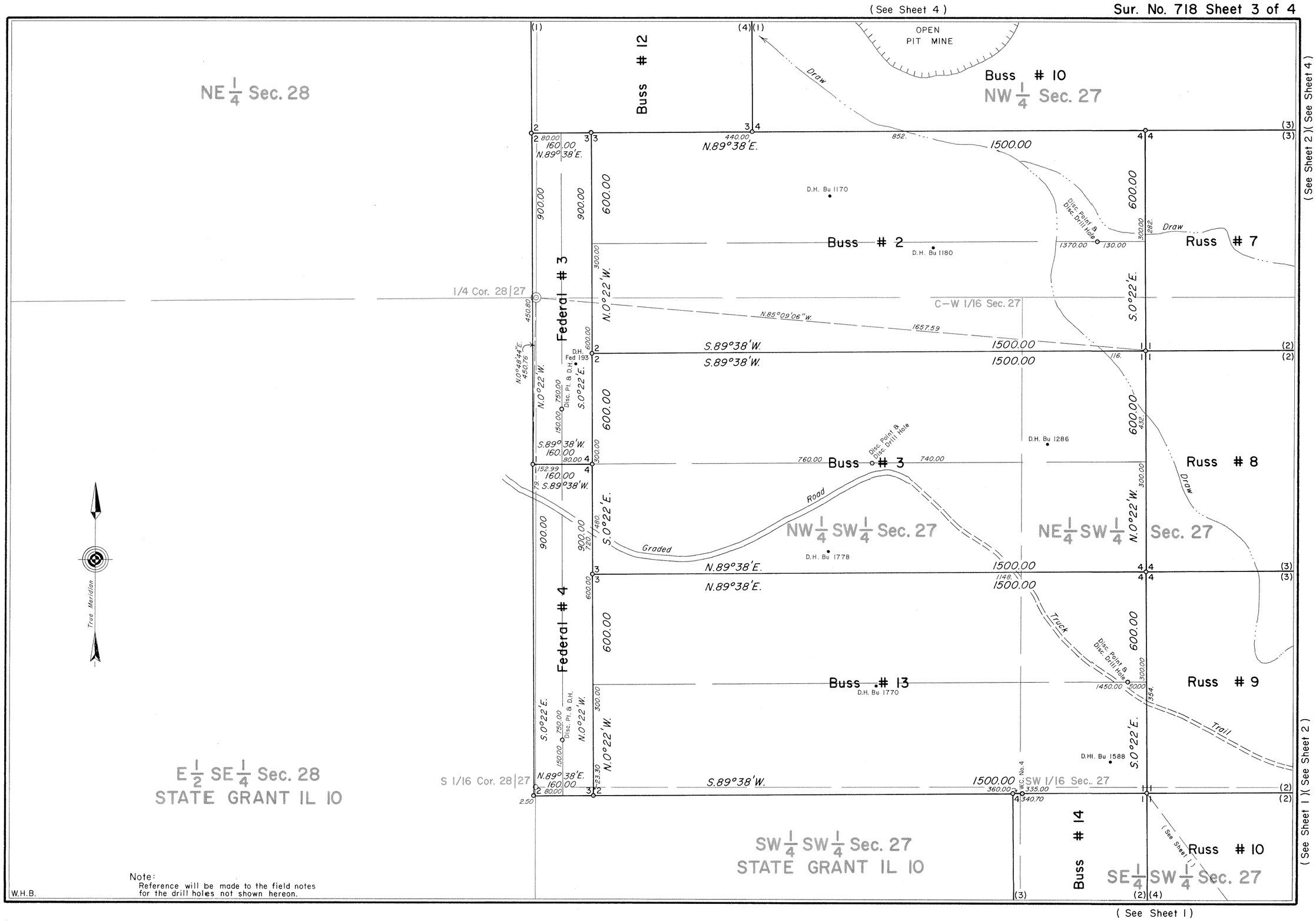

Note:
Reference will be made to the field notes for the drill holes not shown hereon.

718-3

7605

Field Notes and Location Notices

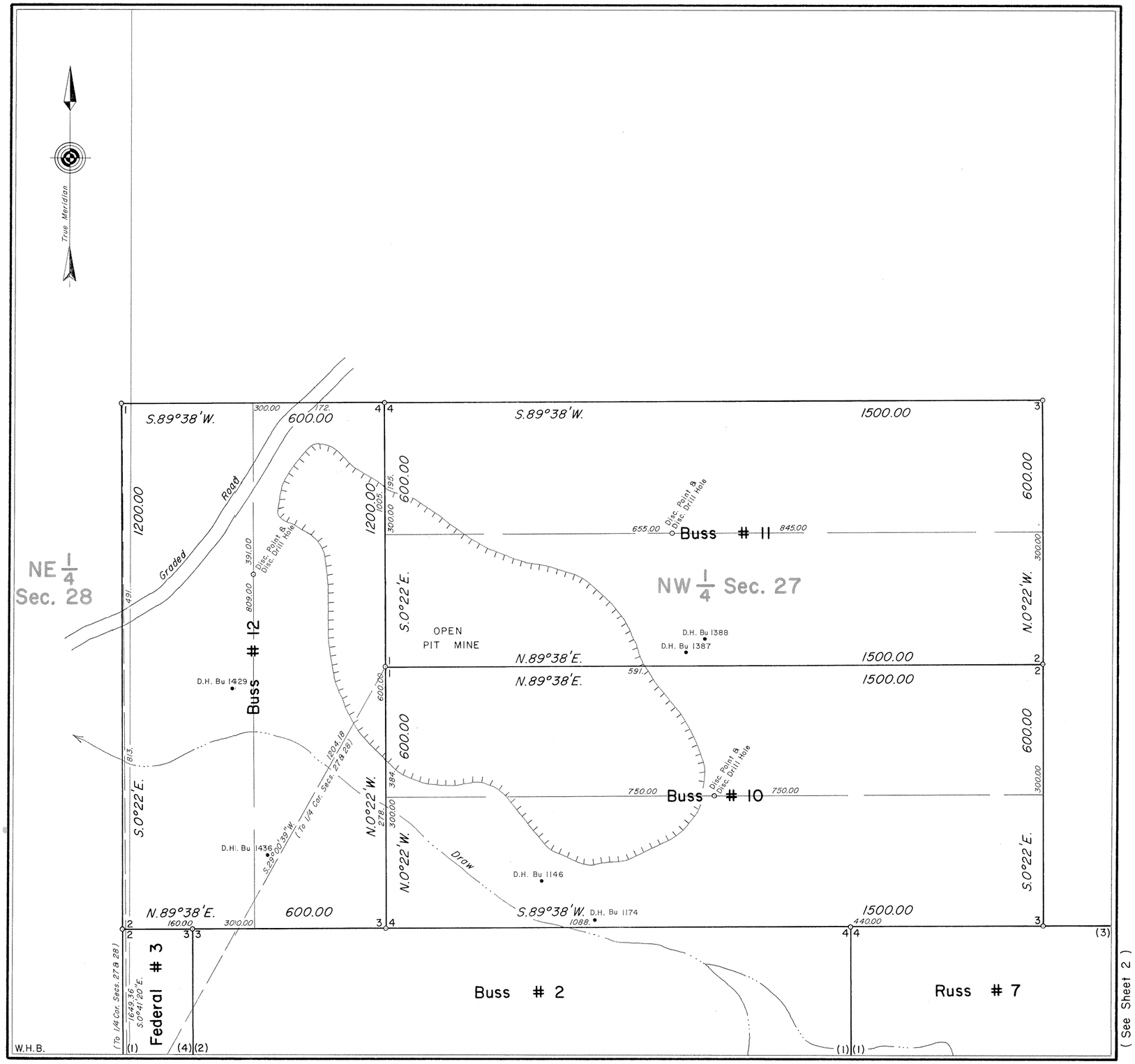

MINERAL SURVEY No. 718 WYOMING

CLAIM OF

FEDERAL-AMERICAN PARTNERS

KNOWN AS THE

Buss #2 to #5 & #10 to #14, Russ #6 to #11 AND Federal #3 & #4 LODES

SITUATE IN

Secs. 27, 28 & 34, T. 33 N., R. 89 W., 6th P.M.
FREMONT AND NATRONA COUNTIES
Lat. 42°47'58" N., Long. 107°29'41" W.,
at Cor. No. 1, Russ #9 Lode

0 50 100 200 300 400 500 600
Feet
Magnetic Declination, 14° East.

Surveyed, July 25 to July 31, 1978,
By William G. Ladd, Mineral Surveyor.

UNITED STATES DEPARTMENT OF THE INTERIOR
BUREAU OF LAND MANAGEMENT

Cheyenne, Wyoming *July 8, 1982*

I hereby certify that this plat of Mineral Survey No. 718, Wyoming, is strictly conformable to the field notes of said survey which have been examined and approved.

Richard L. Pakos

Chief, Branch of Cadastral Survey

718-4

7556

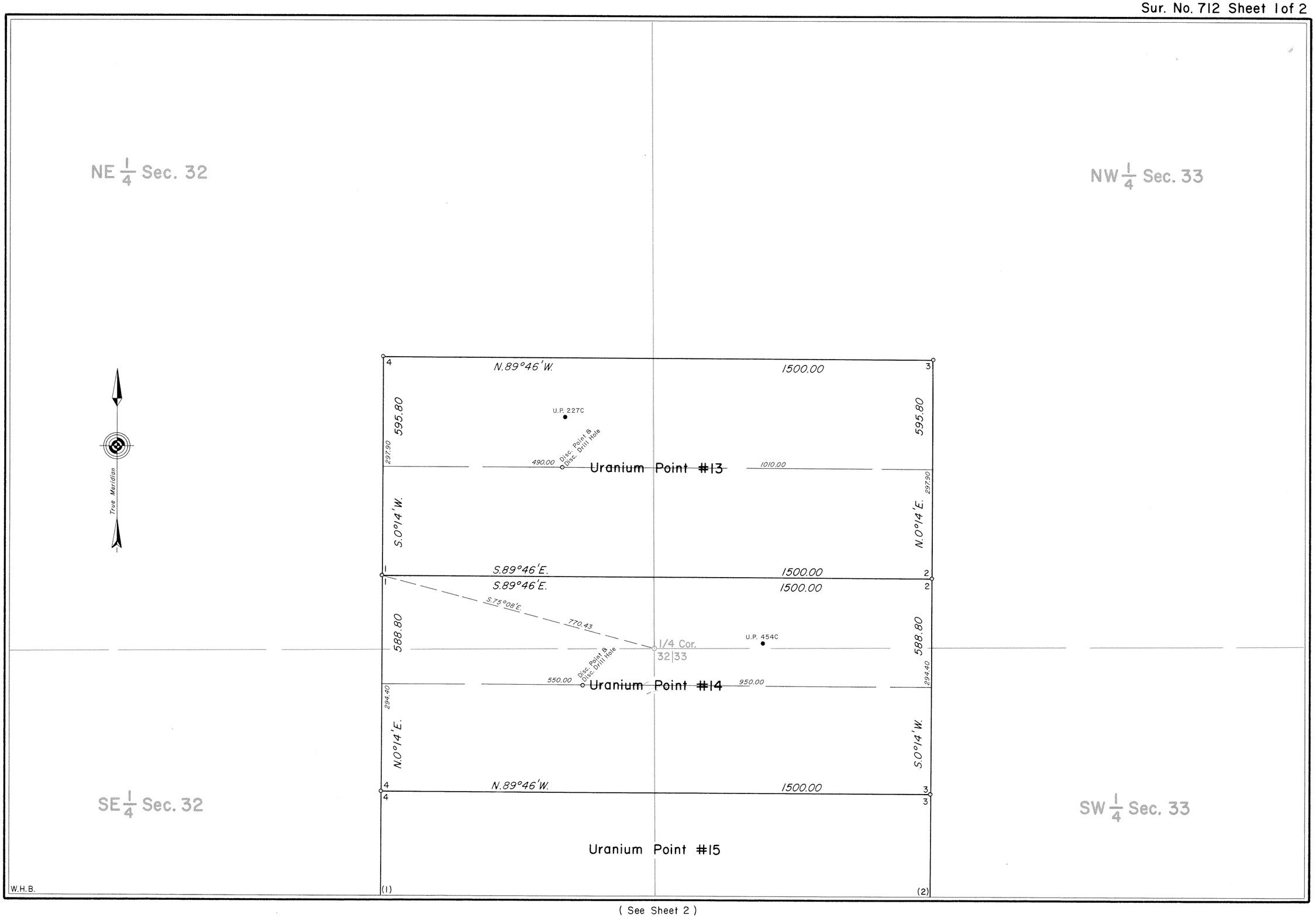

(See Sheet 2)

712-1

7557

Field Notes and Location Notices

(See Sheet 1)



MINERAL SURVEY No. 712 WYOMING

CLAIM OF

FEDERAL-AMERICAN PARTNERS

KNOWN AS THE

Uranium Point #13 to #16 Lodes

SITUATE IN
Secs. 32 & 33, T.33N., R.89W., 6th P.M.
FREMONT COUNTY
Lat. 42°47'28"N., Long. 107°31'23"W.,
At Cor. No. 4, Uranium Point #13

0 50 100 200 300 400 500 600
Feet
Magnetic Declination, 14° East.

Surveyed, April 14 to 15, 1980
By William G. Ladd, Mineral Surveyor.

UNITED STATES DEPARTMENT OF THE INTERIOR
BUREAU OF LAND MANAGEMENT

Cheyenne, Wyoming *September 10, 1981*

I hereby certify that this plat of Mineral Survey No. 712, Wyoming, is strictly conformable to the field notes of said survey which have been examined and approved.

Richard L. Dakes
Chief, Branch of Cadastral Survey

712-2