Click Here for Field Notes

6027

ORIGINAL

TOWNSHIP Nº 34 NORTH, RANGE Nº 78 WEST OF THE SIXTH PRINCIPAL MERIDIAN, WYOMING.

DEPENDENT RESURVEY AND SUBDIVISION OF CERTAIN SECTIONS.

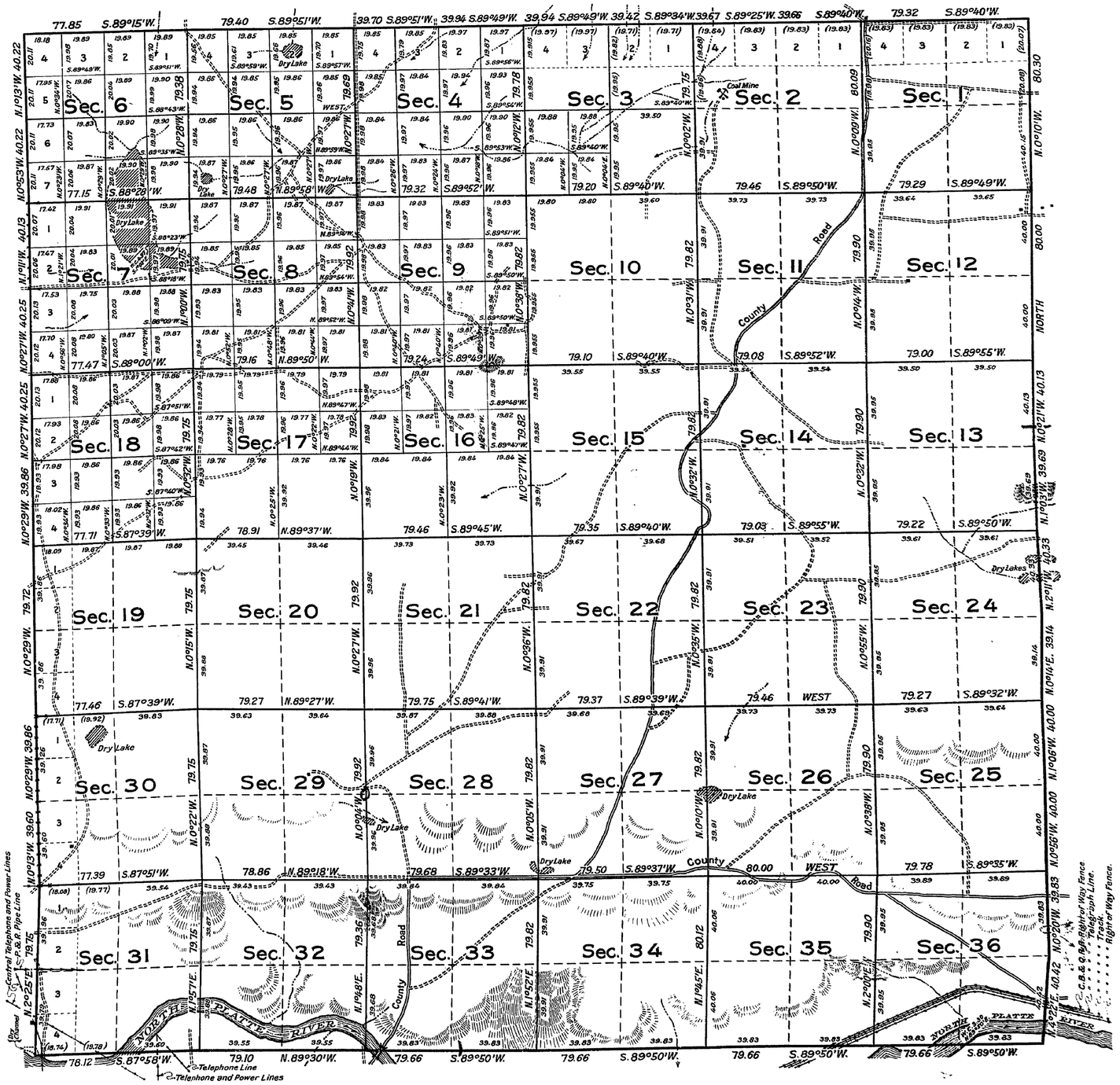

This plat of the resurvey of Township No. 34 North, Range No. 78 West, delineates a retracement and reestablishment of the lines of the original survey as shown upon the plat approved June 4th 1883, in their true original position according to the best available evidence of the position of the original corners; all differences between the measurements shown on the original plat and those derived in the retracement have been distributed proportionally between accepted corners in accordance with surveying rules; reference will be made to the original plat for the showing of areas.

Certain sections have been subdivided by survey to accommodate the Bureau of Reclamation.

Latitude 42°52'N.
Longitude 106°08'W.

Mean Magnetic Declination: 16°00'E. Scale: 40 Chains to an Inch. Area Resurveyed: 22942.62 Acres.

LINES DESIGNATED	BY WHOM SURVEYED	GROUP		MILEAGE		WHEN SURVEYED	
		Nº	DATE	MLS.	CHS.	BEGUN	COMPLETED
N., E. and S. Boundaries	Mark D. King	131	Dec. 12. 1933	17	70.60	Dec. 21. 1933	Feb. 10. 1934
Subdivisional Lines	Mark D. King	131	Dec. 12. 1933	112	4.95	Dec. 21. 1933	Feb. 10. 1934
W. Boundary	Ross W. Moor	131	Dec. 12. 1933	5	79.86	Dec. 16. 1933	Feb. 26. 1934

J.M.

Office of U.S. Supervisor of Surveys.
Denver, Colorado, February 2, 1935.
The above plat of Township No. 34 North, Range No. 78 West of the Sixth Principal Meridian, Wyoming, is strictly conformable to the field notes of the resurvey thereof which have been examined and approved.

U.S. Supervisor of Surveys.

DEPARTMENT OF THE INTERIOR
GENERAL LAND OFFICE

Washington, D.C., March 29, 1935.
The resurvey represented by this plat having been correctly executed in accordance with the requirements of law and the regulations of this office, is hereby accepted.

Assistant Commissioner.

1506-A

34 - 78

(20)

Click Here for Field Notes

2059

89

TOWNSHIP No. 34 NORTH. RANGE No. 78 WEST of the 6TH Principal MERIDIAN.

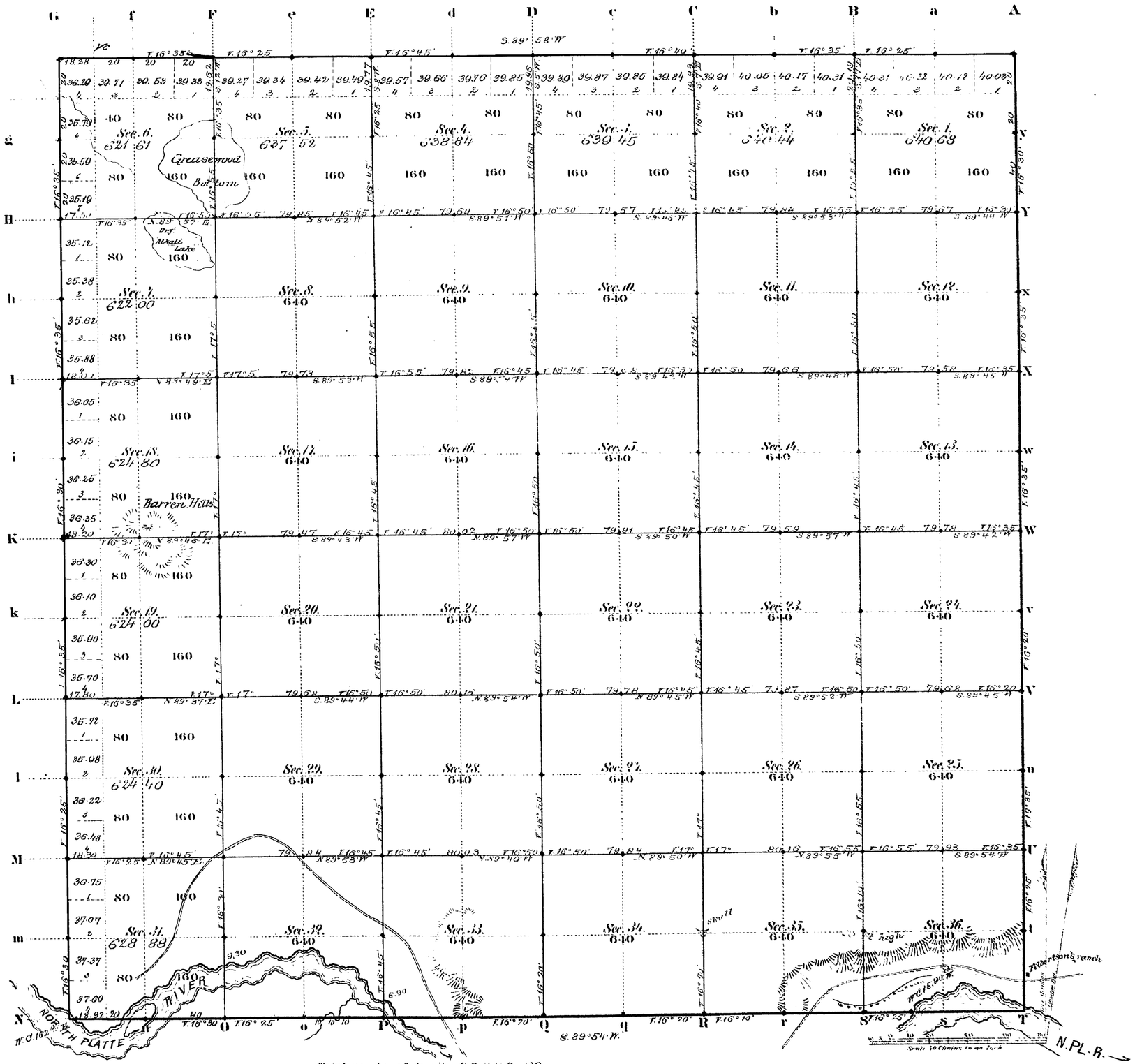

Total number of Acres 22942.62

Surveys Designated	By Whom Surveyed	Date of Contract	Amount of Surveys Miles	Chs	Lks	When Surveyed	Magnetic Declination
Township lines	Wm. O. Owen	Sept. 20, 1881	23	77	20	Nov. 12, 13, 19, 1881	16°.37' East
Subdivisions	" " "	" " "	59	64	10	Oct. 23 28, 1882	16° 50' "
Connections							

The above Map of Township No. 34 North Range No. 78 West of the Sixth Principal Meridian Wyoming Territory is strictly conformable to the field notes of the survey thereof on file in this Office, which have been examined and approved.

Surveyor General's Office.
Cheyenne Wyoming
June 4th 1883

Edw. C. Bank
Surv. Gen.l

A. Gast & Co. St. Louis Mo

1506

34 - 78

(20) Field Notes

2086 **Click Here for Field Notes**

EXTERIOR LINES.

of Tp's 33 to 36 inclusive, N., R's 73 to 80 inclusive, W. of 6th P.M. Wyo. Ter.

SCALE, 3 MILES TO 1 INCH. MAGNETIC VAR. EAST.

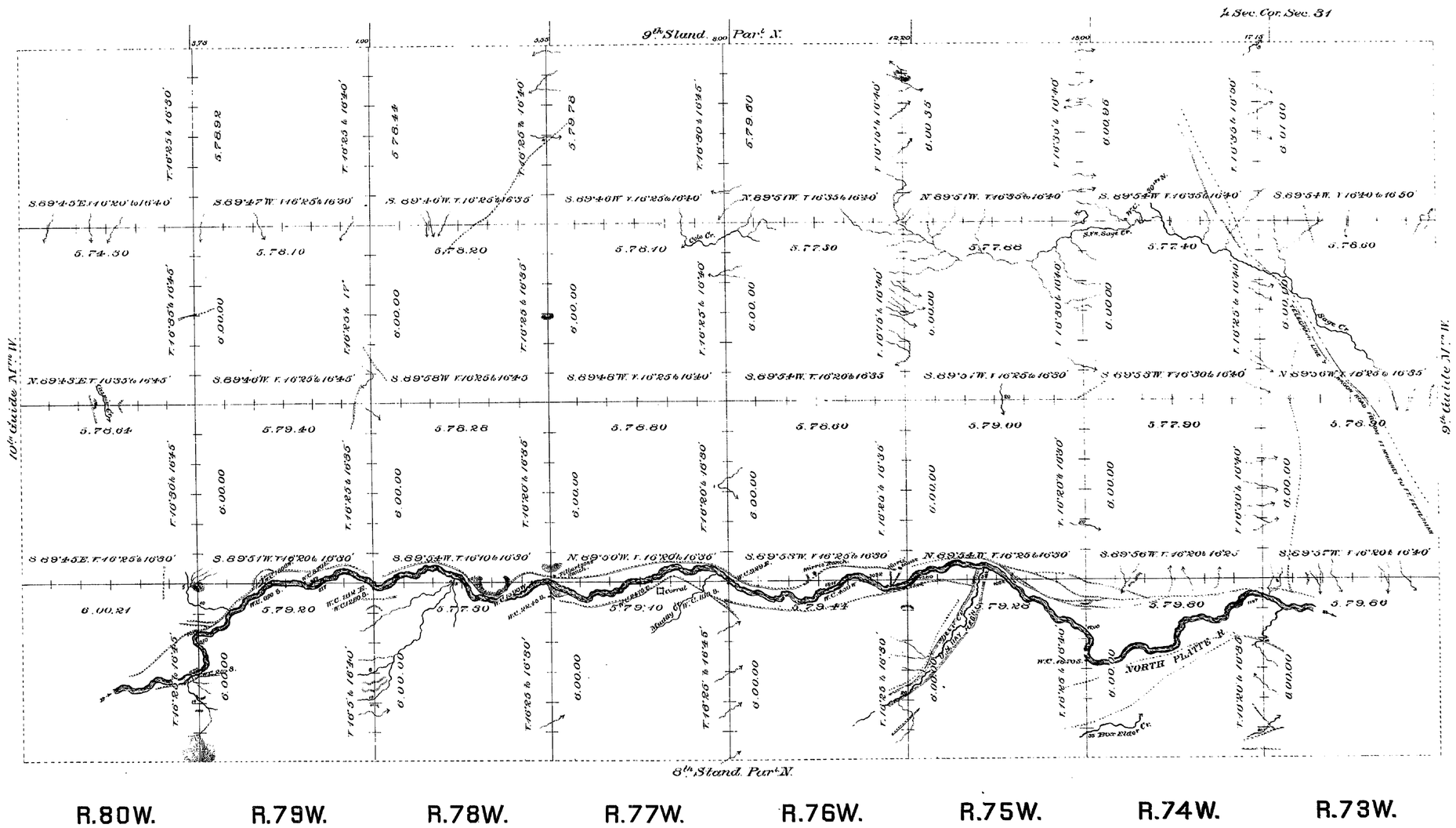

Surveys Designated.	By Whom Surveyed.	Date of Contract.	Amount of Surveys.			When Surveyed.
			mls	chs	lks	
Exterior lines.	Wm O. Owen	Sep. 20th 1881	311	43	23	Oct. 18-Nov. 30th 1881
Connections.	" " "	" " "		62	03	" " "

I hereby certify that the above diagram of the Exterior lines of Townships 33 to 36 inclusive, N. Ranges 73 to 80 inclusive, W. of the 6th Principal Meridian, Wyoming Territory, is strictly conformable to the field notes of the survey thereof on file in this Office, which have been examined and approved.

Surveyor General's Office,
Cheyenne Wyoming, June 4th 1883 } Edw. C. Dawes Sur. Gen.