Accession No. 6018

Click Here for Field Notes-Part 1

Click Here for Field Notes-Part 2

ORIGINAL

TOWNSHIP № 34 NORTH, RANGE № 79 WEST OF THE SIXTH PRINCIPAL MERIDIAN, WYOMING.

DEPENDENT RESURVEY AND SUBDIVISION OF CERTAIN SECTIONS.

SW¼ Sec. 9
U.S.C.&G.S. - 1930
Lat. 42°55'33.755" N.
Long. 106°19'55.136" W.

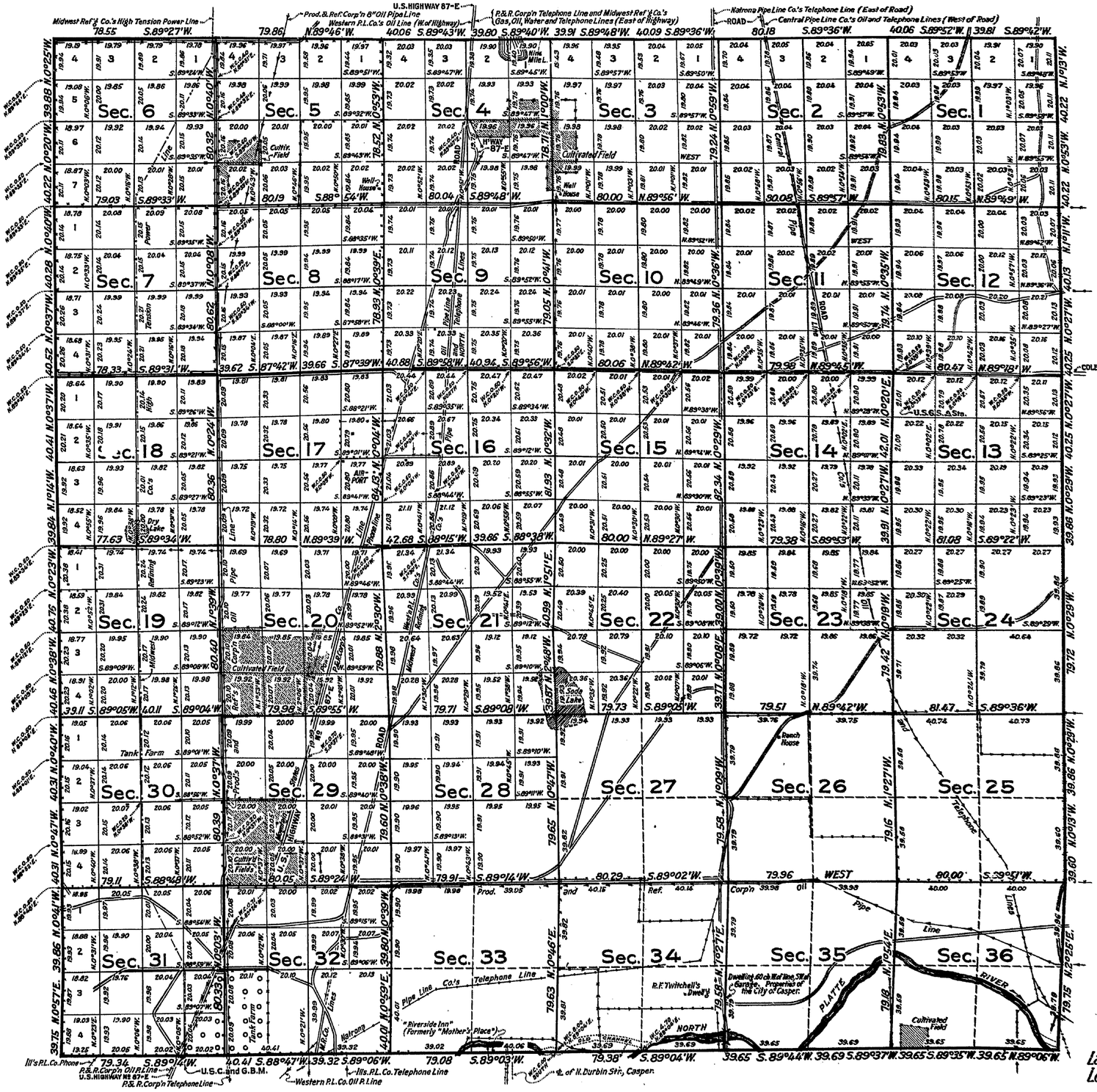

This plat of the resurvey of Township No. 34 North, Range No. 79 West, delineates a retracement and reestablishment of the lines of the original survey as shown upon the plat approved June 4th 1883, in their true original position according to the best available evidence of the position of the original corners; all differences between the measurements shown on the original plat and those derived in the retracement have been distributed proportionately between accepted corners in accordance with surveying rules; reference will be made to the original plat for the showing of areas.

Certain sections have been subdivided by survey to accomodate the Bureau of Reclamation.

Latitude 42°52'N.
Longitude 106°15'W.

Mean Magnetic Declination: 16° 00' E.

Area resurveyed: 22977.22 Acres.

LINES DESIGNATED	BY WHOM SURVEYED	GROUP		MILEAGE		WHEN SURVEYED	
		№	DATE	MLS.	CHS.	BEGUN	COMPLETED
West Boundary N., E. and S. Bound's	Daniel E. Salsbery	131	Dec. 12. 1933	6	2.60	Dec. 16. 1933	Feb. 26. 1934
	Ross W. Moor	131	Dec. 12. 1933	17	74.35	Dec. 16. 1933	Feb. 26. 1934
Subdivisional Lines	Ross W. Moor, Bruce Young and Daniel E. Salsbery	131	Dec. 12. 1933	226	5.74	Dec. 16. 1933	Feb. 26. 1934

J.M.

Office of U. S. Supervisor of Surveys
Denver, Colorado, December 14, 1934.

The above plat of Township No. 34 North, Range No. 79 West of the Sixth Principal Meridian, Wyoming, is strictly conformable to the field notes of the resurvey thereof which have been examined and approved.

Supervisor of Surveys.

DEPARTMENT OF THE INTERIOR
GENERAL LAND OFFICE
Washington, D.C., March 16, 1935.

The resurvey represented by this plat having been correctly executed in accordance with the requirements of law and the regulations of this office is hereby accepted.

Assistant Commissioner.

1476-A

Transmitted to Cheyenne L.O.
July 16, 1935.

34 - 79

(20)

2027

Click Here for Field Notes

.90

TOWNSHIP No 34 NORTH, RANGE No 79 WEST of the 6th Principal MERIDIAN.

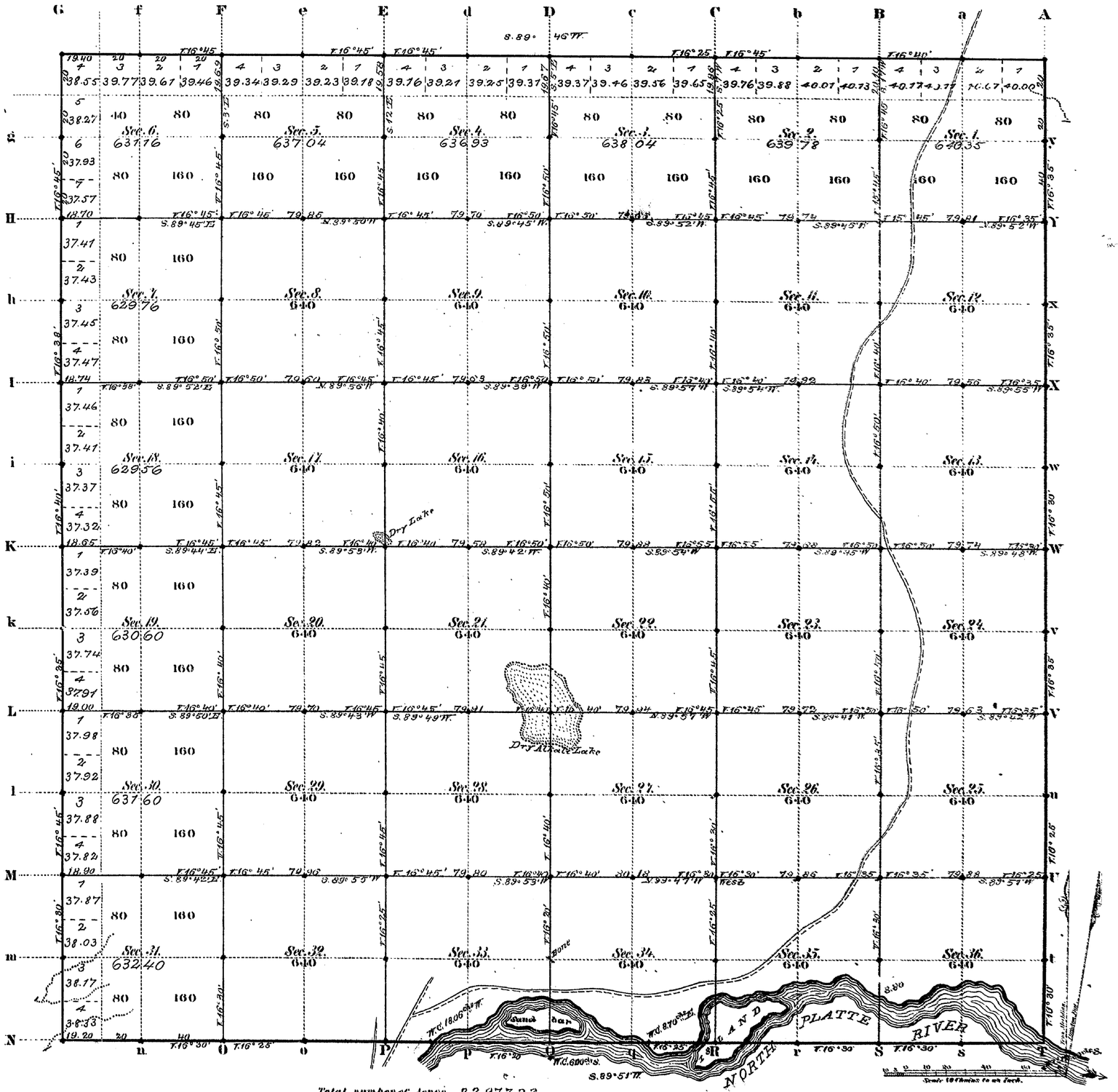

Total number of Acres. 22,977.22

Surveys Designated	By Whom Surveyed	Date of Contract	Amount of Surveys Mile	Chs	Lks	When Surveyed	Magnetic Declination
Township lines	Wm O. Owen	April 20, 1881	23	78	60	Nov. 18, 25, 26, 1881	16° 37' East
Subdivisions	" " "	" " "	59	67	47	Oct. 30, Nov. 4, 1882	16° 47' "
Connections							

The above Map of Township No 34 North Range No 79 West of the Sixth Principal Meridian Wyoming Territory is strictly conformable to the field notes of the survey thereof on file in this Office, which have been examined and approved.

Surveyor General's Office,
Cheyenne Wyoming
June 4th 1883

Edw. C. David
Surv. Gen.

1476

A. Gast & Co., St. Louis Mo.

34 - 79

(20)
Indiyes

2086

EXTERIOR LINES.

of Tp's 33 to 36 inclusive, N., R's 73 to 80 inclusive, W. of 6th P.M. Wyo. Ter.

SCALE, 3 MILES TO 1 INCH. MAGNETIC VAR. EAST.

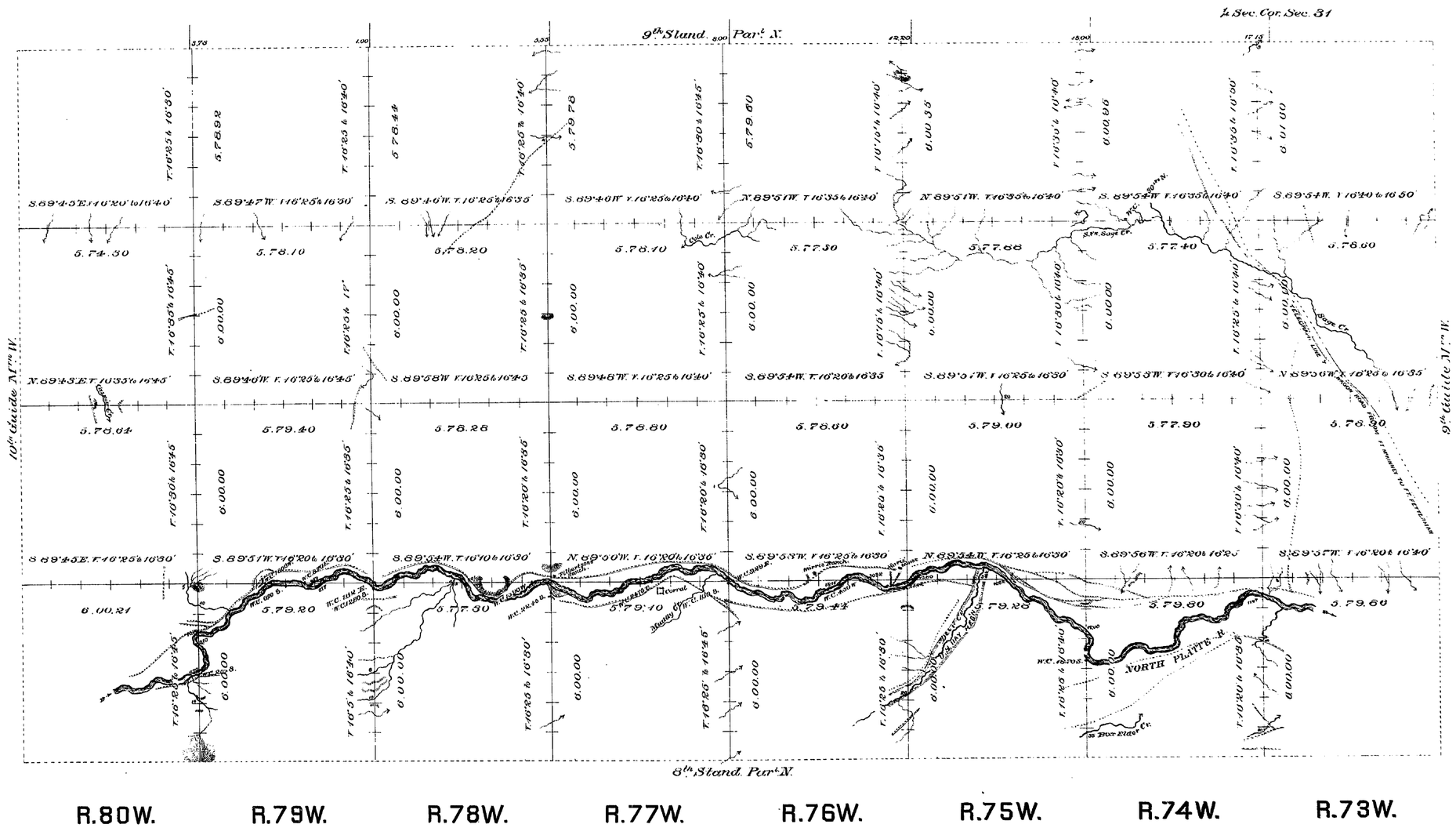

Surveys Designated.	By Whom Surveyed.	Date of Contract.	Amount of Surveys. mls chs lks	When Surveyed.
Exterior lines.	Wm. O. Owen	Sep. 20th 1881	311 43 23	Oct. 18-Nov. 30th 1881
Connections.	" " "	" " "	62 63	" " "

I hereby certify that the above diagram of the Exterior lines of Townships 33 to 36 inclusive, N., Ranges 73 to 80 inclusive, W. of the 6th Principal Meridian, Wyoming Territory, is strictly conformable to the field notes of the survey thereof on file in this Office, which have been examined and approved.

Surveyor General's Office,
Cheyenne Wyoming. June 4th 1883 } Edw. C. David Sur. Genl.