Access. No. 6197

ORIGINAL

# TOWNSHIP № 34 NORTH, RANGE № 85 WEST OF THE SIXTH PRINCIPAL MERIDIAN, WYOMING.

## DEPENDENT RESURVEY




This plat of the resurvey of Township No. 34 North, Range No. 85 West, delineates a retracement and reestablishment of the lines of the original survey as shown upon the plat approved February 21, 1883, in their true original position according to the best available evidence of the position of the original corners; all differences between the measurements shown on the original plat and those derived in the retracement have been distributed proportionally between accepted corners in accordance with surveying rules, reference will be made to the original plat for the showing of the areas and more detailed descriptions of the various smaller subdivisions

Resurvey authorized by Commissioner's letter "E" dated August 12, 1935.

Latitude 42° 52' N.
Longitude 106° 38' W.

Scale: 40 Chains to an Inch.

Area Resurveyed, 22,952.87 Acres.

| LINES DESIGNATED | BY WHOM SURVEYED | GROUP | | MILEAGE | | WHEN SURVEYED | |
|---|---|---|---|---|---|---|---|
| | | № | DATE | MLS. | CHS. | BEGUN | COMPLETED |
| Exteriors | Carl R. Oslund | 144 | Aug. 25,1936 | 23 | 77.67 | Sept. 14,1936 | Oct. 30,1936 |
| Subdivisional | Marvin J. Lytle | " | " | 59 | 75.20 | Sept. 19,1937 | Oct. 7,1937 |

Office of Supervisor of Surveys
Denver, Colorado, May 2, 1939.

The above plat of the resurvey of Township No. 34 North, Range No. 85 West of the Sixth Principal Meridian, Wyoming, is strictly conformable to the field notes of the resurvey thereof which have been examined and approved.

Supervisor of Surveys.

UNITED STATES
DEPARTMENT OF THE INTERIOR
GENERAL LAND OFFICE
Washington, D.C., Feb. 3, 1940.

The resurvey represented by this plat having been correctly executed in accordance with the requirements of law and the regulations of this office, is hereby accepted.

Acting Assistant Commissioner.

H.M.B.

1201-A

34-85

(17)

Click Here for Field Notes

(18)

1677

# TOWNSHIP No 34 NORTH, RANGE No 85 WEST of the 6th Principal MERIDIAN.

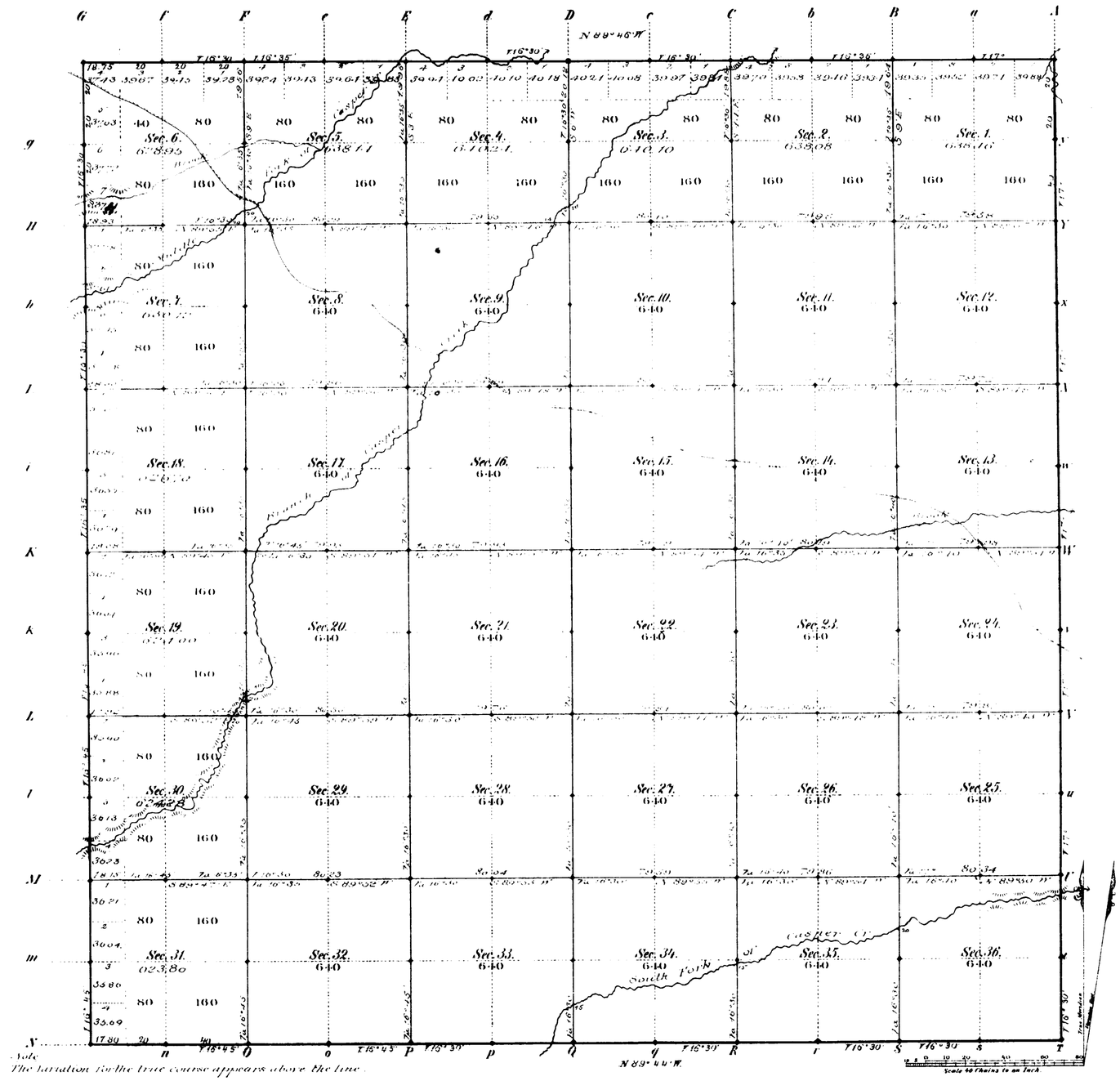


Note
The Variation for the true course appears above the line

Total number of Acres 22952 87

| Surveys Designated | By Whom Surveyed | Date of Contract | Amount of Surveys Miles | Chs | Lks | When Surveyed | Magnetic Declination |
|---|---|---|---|---|---|---|---|
| Township lines | J. B. McNaraz | May 15, 1882 | 23 | 76 | 55 | June 27 and July 3 & 4 1882 | 16° 40' East |
| Subdivisions | F. O. Sarin | " " | 59 | 70 | 10 | July 17 - 28 1882 | 16° 40' East |
| Connections | | | | | | | |

The above Map of Township No 34 North, Range No 85 West of the Sixth Principal Meridian Wyoming Territory is strictly conformable to the field notes of the survey thereof on file in this Office, which have been examined and approved

Surveyor General's Office,
Cheyenne Wyoming
February 21st, 1883

Edw. C. David
Surv. Gen.l

A. Gast & Co. St. Louis Mo.

1201

34 - 85

(18)
Tribe 8

1736

Click Here for Field Notes



# EXTERIOR LINES.

Scale 3 miles to 1 inch; Magnetic Variation E.

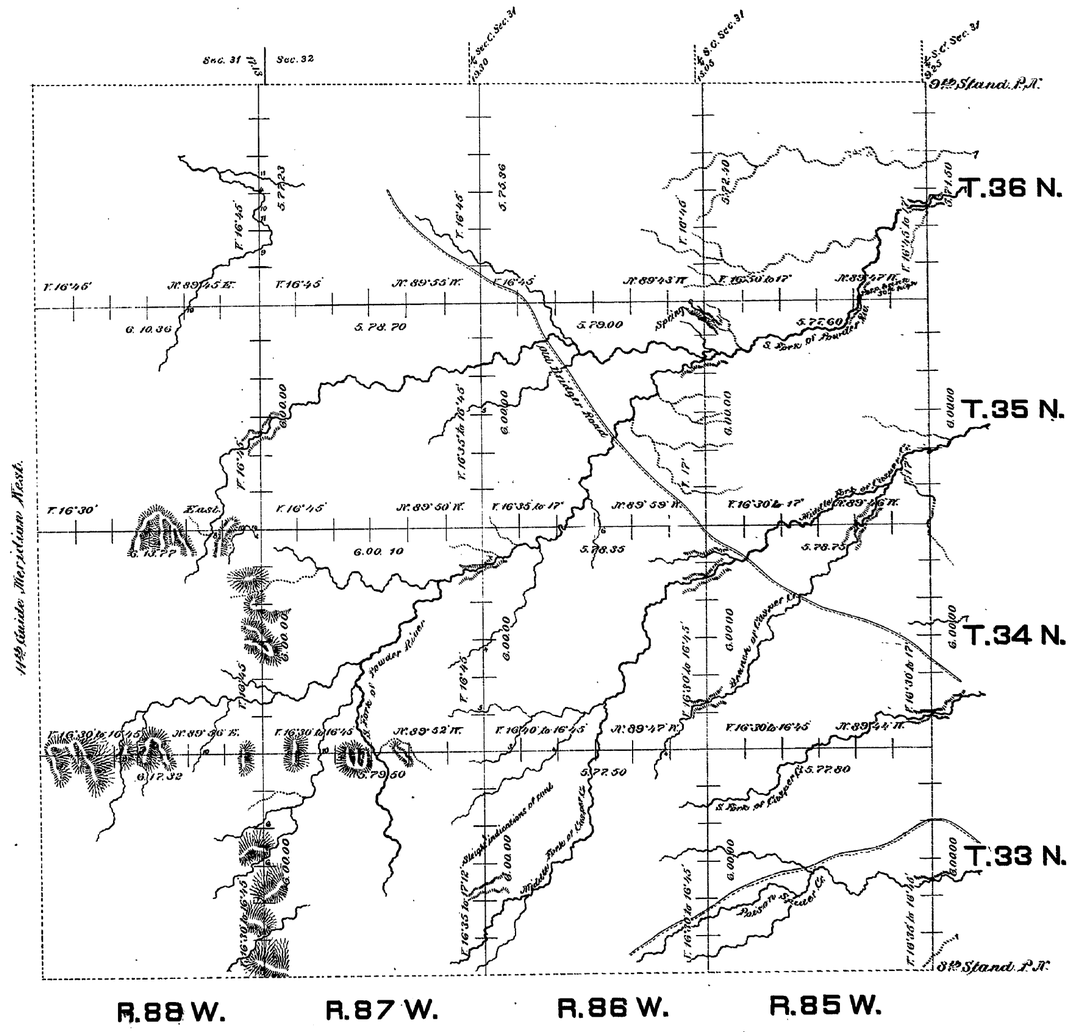
Sec. 31
Sec. 32
9th Stand. P.M.
T.36 N.
T.35 N.
T.34 N.
T.33 N.
R.88 W.
R.87 W.
R.86 W.
R.85 W.
Spring
Spring of Powder River
Powder River
Spring of Powder River
Spring of Cheyenne Creek
Spring of Cheyenne Creek
Spring of Cheyenne Creek