Click Here for Field Notes

Acces. No. 6198

ORIGINAL

TOWNSHIP Nº 34 NORTH, RANGE Nº 86 WEST OF THE SIXTH PRINCIPAL MERIDIAN, WYOMING.

DEPENDENT RESURVEY

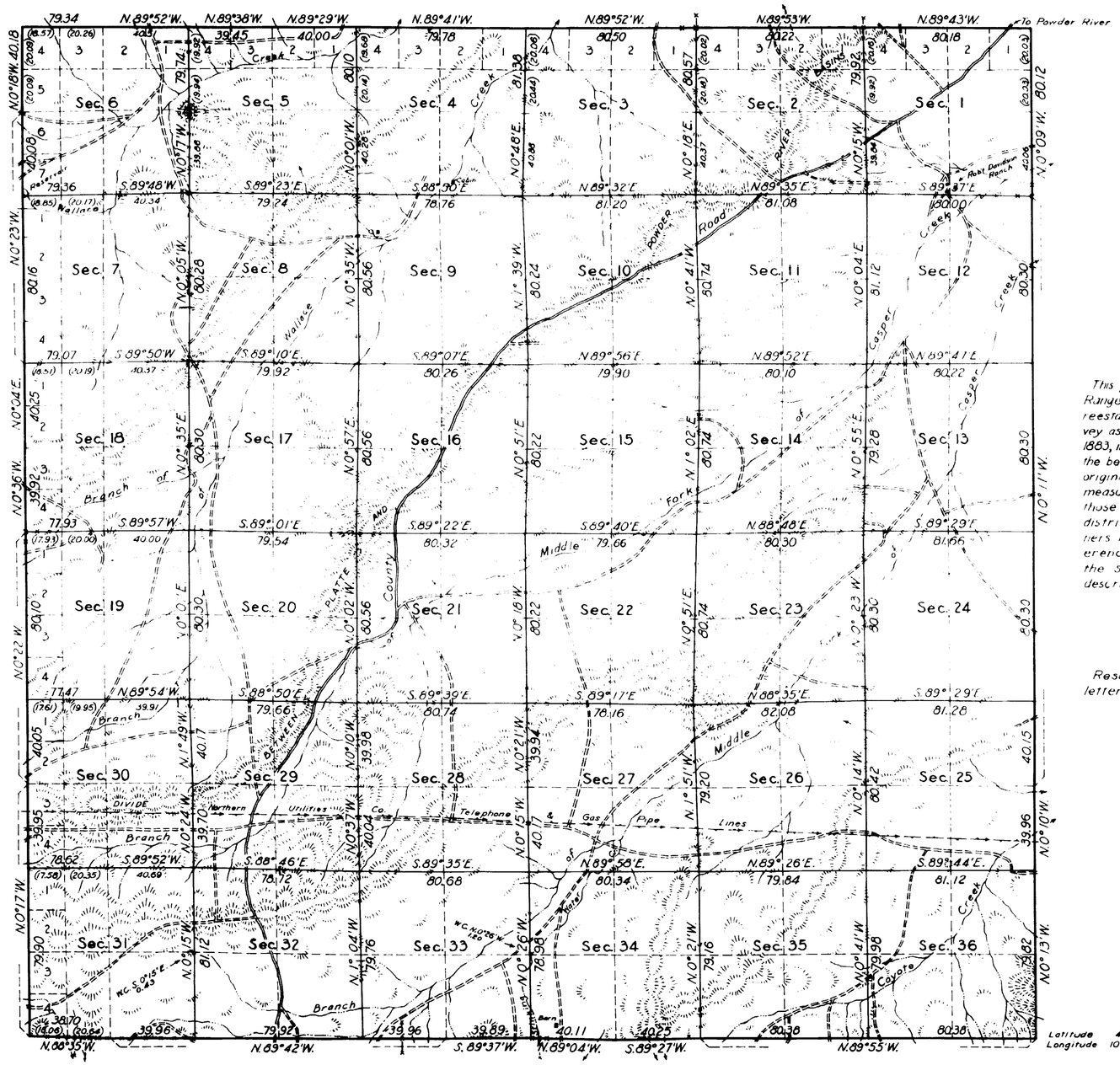

Area Resurveyed, 22,936.06 Acres.

This plat of the resurvey of Township No. 34 North, Range No. 86 West, delineates a retracement and reestablishment of the lines of the original survey as shown upon the plat approved February 21, 1883, in their true original position according to the best available evidence of the position of the original corners; all differences between the measurements shown on the original plat and those derived in the retracement have been distributed proportionally between accepted corners in accordance with surveying rules; reference will be made to the original plat for the showing of the areas and more detailed descriptions of the various smaller subdivisions.

Resurvey authorized by Commissioner's letter "E" dated August 12, 1935.

Latitude 42° 52' N.
Longitude 107° 05' W.

LINES DESIGNATED	BY WHOM SURVEYED	GROUP		MILEAGE		WHEN SURVEYED	
		Nº	DATE	MLS.	CHS.	BEGUN	COMPLETED
Exteriors	Oslund & Wendt	144	Aug. 25, 1936	24	0.56	Oct. 10, 1936	Nov. 4, 1936
Subdivisional	M. J. Lytle	"	"	60	3.72	Oct. 8, 1937	Oct. 25, 1937

H.M.B.

Office of Supervisor of Surveys
Denver, Colorado, May 22, 1939.

The above plat of Township No. 34 North, Range No. 86 West of the Sixth Principal Meridian, Wyoming, is strictly conformable to the field notes of the resurvey thereof which have been examined and approved.

Supervisor of Surveys.

UNITED STATES
DEPARTMENT OF THE INTERIOR
GENERAL LAND OFFICE

Washington, D.C., Feb. 3, 1940

The resurvey represented by this plat having been correctly executed in accordance with the requirements of law and the regulations of this office, is hereby accepted.

Acting Assistant Commissioner.

1221-A

34-86

Click Here for Field Notes

(17)

1697

TOWNSHIP No 34 NORTH, RANGE No 86 WEST of the 6th Principal MERIDIAN.

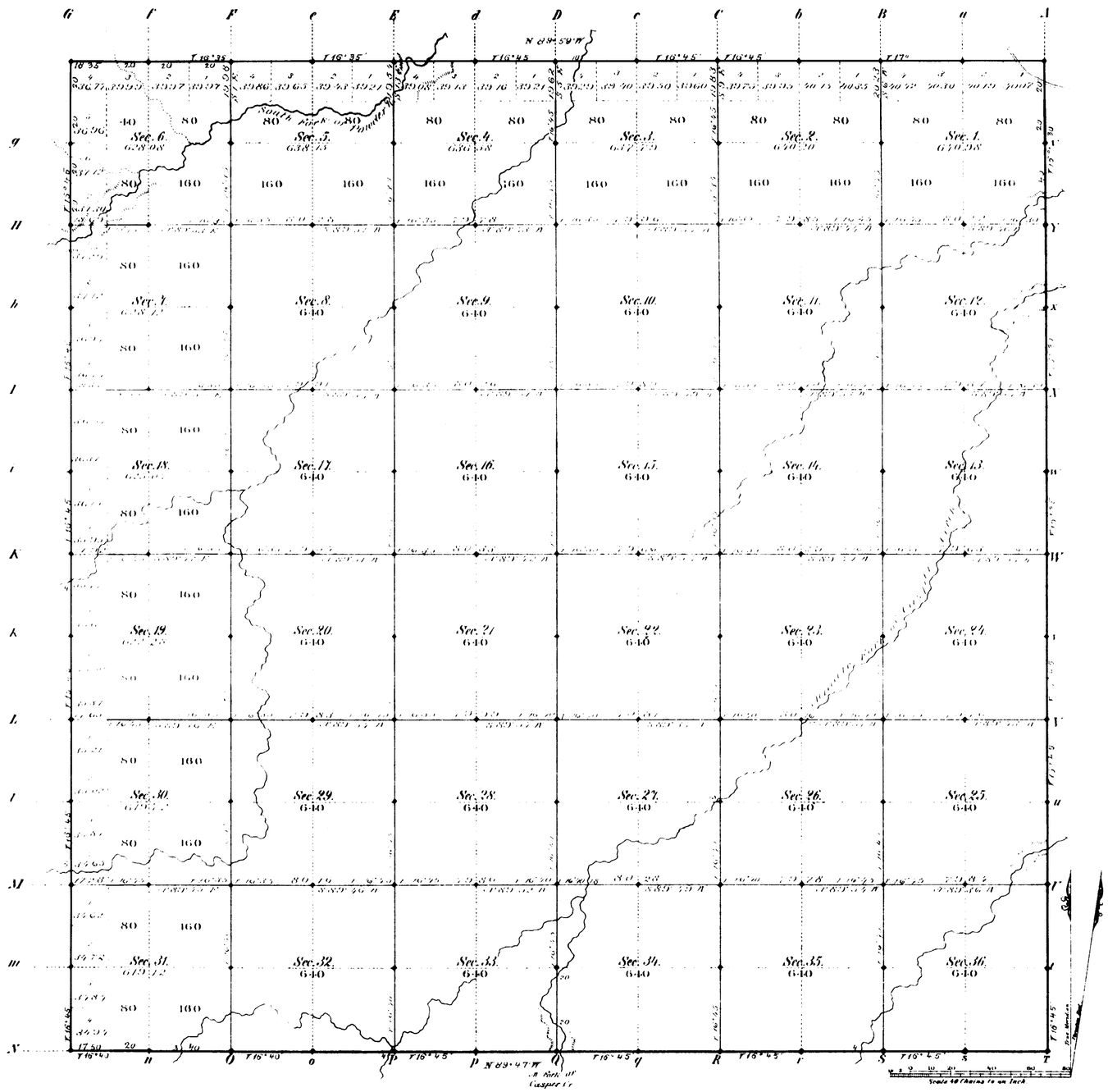

Total number of Acres 22936.06

Surveys Designated	By Whom Surveyed	Date of Contract	Amount of Surveys Mile	Chs	Lks	When Surveyed	Magnetic Declination
Township lines	J B McNairds	May 15, 1882	23	75	85	July 3 & 10 1882	16°45' East
Subdivisions	F O Sarrie	" " "	30	03	12	Aug 21 26, 1882	16°50' "
Connections							

The above Map of Township No 34 North Range No 86 West of the Sixth Principal Meridian Wyoming Territory is strictly conformable to the field notes of the survey thereof on file in this Office, which have been examined and approved

Surveyor Generals Office,
Cheyenne Wyoming
February 21st 1883

Edw. C. Dawes
Surv. Genl

A. Gast & Co. St. Louis Mo.

1221

34-86

(18)
Tribes 8

1736

Click Here for Field Notes

EXTERIOR LINES.

Scale 3 miles to 1 inch; Magnetic Variation E.

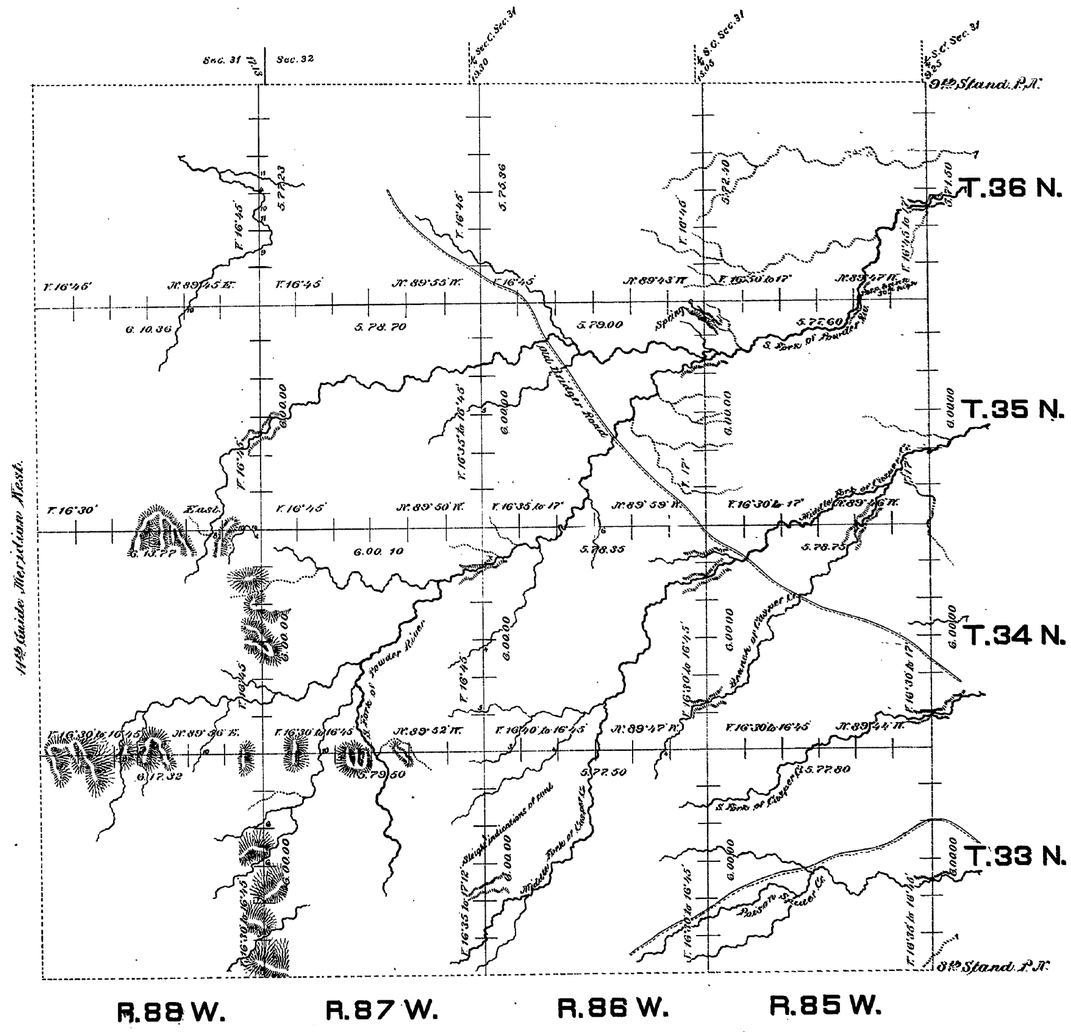

Surveys Designated.	By Whom Surveyed.	Date of Contract.	Amount of Survey. Mls.	Chs.	Lks.	When Surveyed.
Exterior lines	J. B. Menard.	May 15, 1882	168	3	24	June 26-July 22, 1882
Connections	" " "	" " "		60	73	" " "

I hereby certify that the above diagram of the Exterior lines of Townships No. 33, 34, 35 & 36, North, Ranges No. 85, 86, 87 & 88 West of the Sixth Principal Meridian Wyoming Territory is strictly conformable to the field notes of the survey on file in this office, which have been examined and approved.

Surveyor General's Office,
Cheyenne Wyo,
February 22nd, 1883

Edw. C. David
Surveyor General.