32

Click Here for Field Notes

24

4552

Township No. 34 North Range No. 89 West of the 6th Principal Meridian

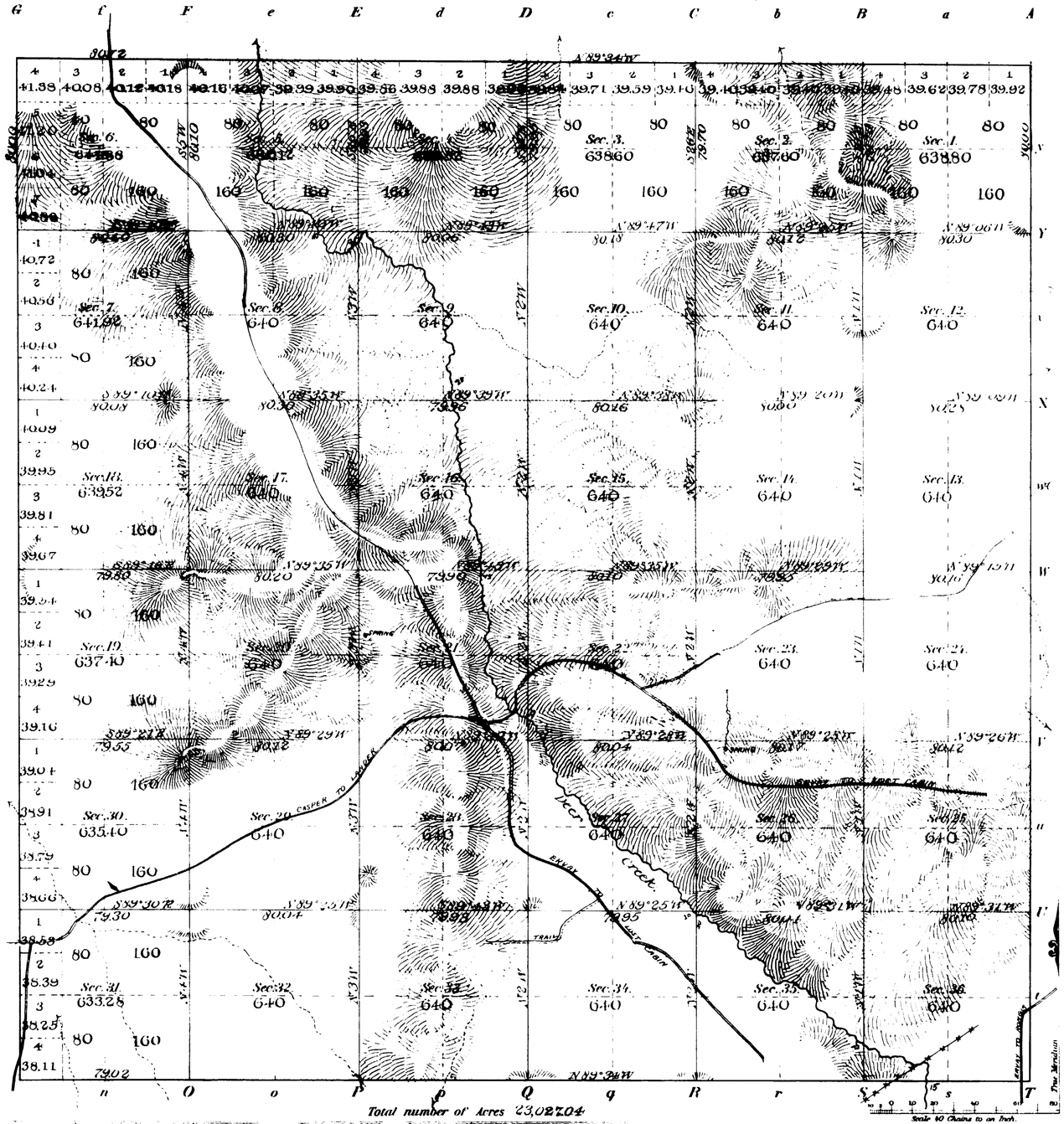

Total number of Acres 23,027.04

Meanders of								
Posts	Courses	Ch.s Lk.s	Posts	Courses	Ch.s Lk.s	Posts	Courses	Ch.s Lk.s

Subdivision lines at intermediate rates 16 mls. 51 chs. 44 lks.
" " " minimum " 15 " 29 " 67 "

Surveys Designated	By Whom Surveyed	Date of Contract	Amount of Surveys M.	Ch.s	Lk.s	When Surveyed	Magnetic Declination
Township lines							
Subdivisions	Coleman & Cutcrest	Sept. 2, 1892	60	01	06	May 16-20, 1893.	16°33' East.

The above Map of Township No. 34 North of Range No. 89 West of the 6th Principal Meridian Wyoming is strictly conformable to the field notes of the survey thereof on file in this Office which have been examined and approved.

Surveyor General's Office
Cheyenne Wyo. Oct 18th 1893

Wm. A. Richards
Sur. Gen.

2646

34 - 89

EXTERIOR LINES

Scale 1 inch = 2 Miles

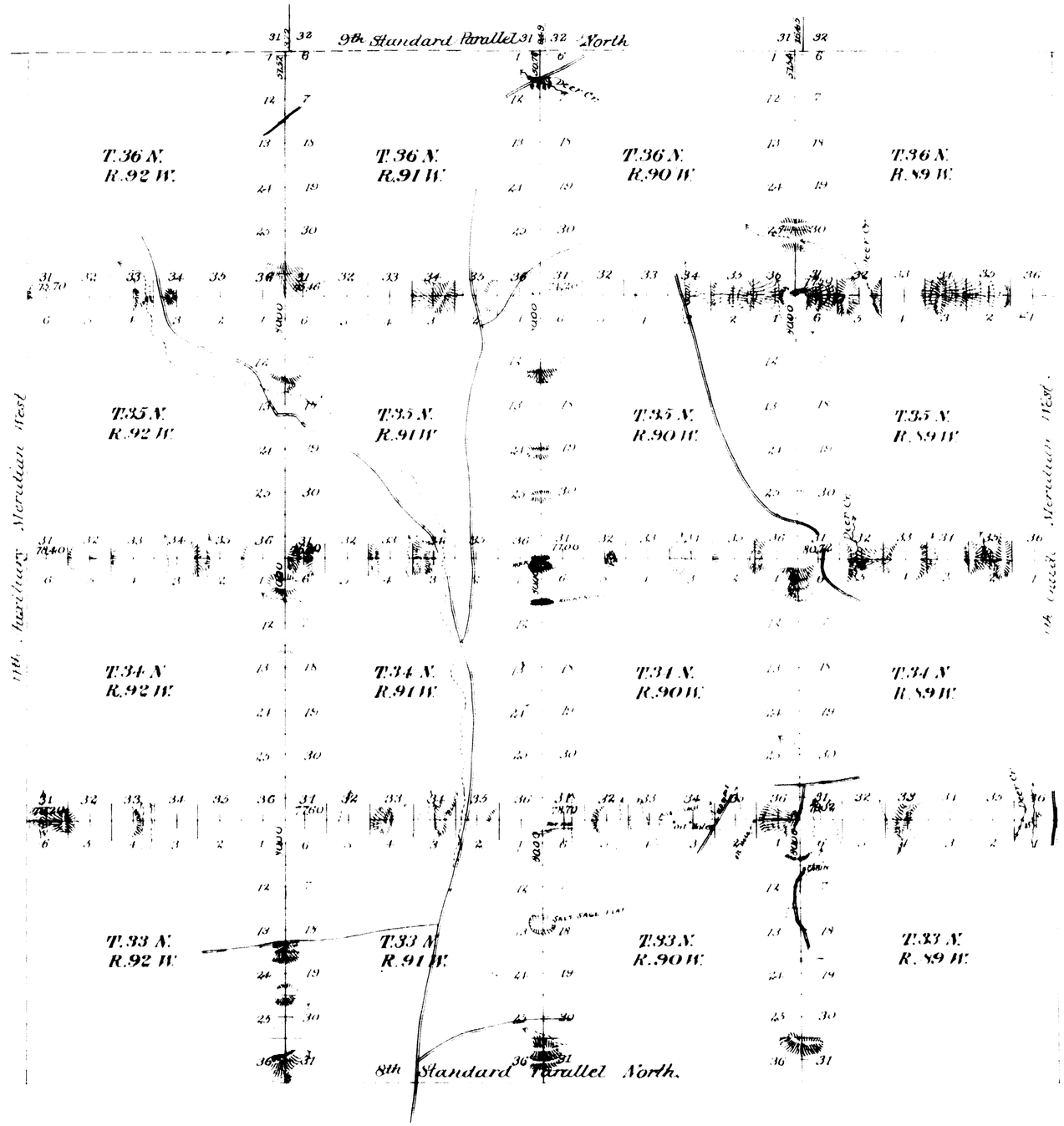

Township lines at intermediate rates 1m 25ch 50lk
" " " minimum " 1.41 18 64

Surveys Designated	By Whom Surveyed	Date of Contract	Amount of Survey M	Chs	Links	When Surveyed	Magnetic Declination
Exterior Lines	Coleman & Wilson	Sept. 2, 1892	142	43	64	April 20 to June 6 93	16°30' 16°48' E

2679

The above diagram of the Exterior Lines of Townships 33, 34, 35 and 36 North, of Ranges 89, 90, 91 and 92 West of the 6th Principal Meridian Wyoming, is strictly conformable to the field notes of the survey thereof on file in this office which have been examined and approved.

Surveyor General's Office
Cheyenne Wyo. Oct 18th 1893

Wm N. Richards
Surveyor General.

(16)

1438

18

11TH GUIDE MERIDIAN WEST.

In Townships 29 to 39, North, inclusive, Ranges 88 & 89 West of the 6th Principal Meridian, Wyoming Territory



Surveys Designated	By Whom Surveyed	Date of Contract	Amount of Surveys Mls.	Chs.	Lks.	When Surveyed
11th Guide Mer. West	Chas. A. Howey	Jan. 13th 1883	66	00	00	Feb. 6-16. 1883
Connections	" " "	" " "	4	44	80	" " "

I hereby certify that the above diagram of the 11 Guide Meridian West, in Townships 29 to 39 inclusive, Ranges 88 to 89 West of the 6th Principal Meridian, Wyoming Territory, is strictly conformable to the field notes of the survey thereof on file in this Office, which have been examined and approved.

Surveyor General's Office
Cheyenne Wyoming
December 18th 1883.

Edw. C. David Sur. Gen.l

1059