Accession No. [illegible]

Click Here for Field Notes

TOWNSHIP Nº35 NORTH, RANGE Nº82 WEST OF THE SIXTH PRINCIPAL MERIDIAN, WYOMING.

DEPENDENT RESURVEY AND SUBDIVISION OF CERTAIN SECTIONS

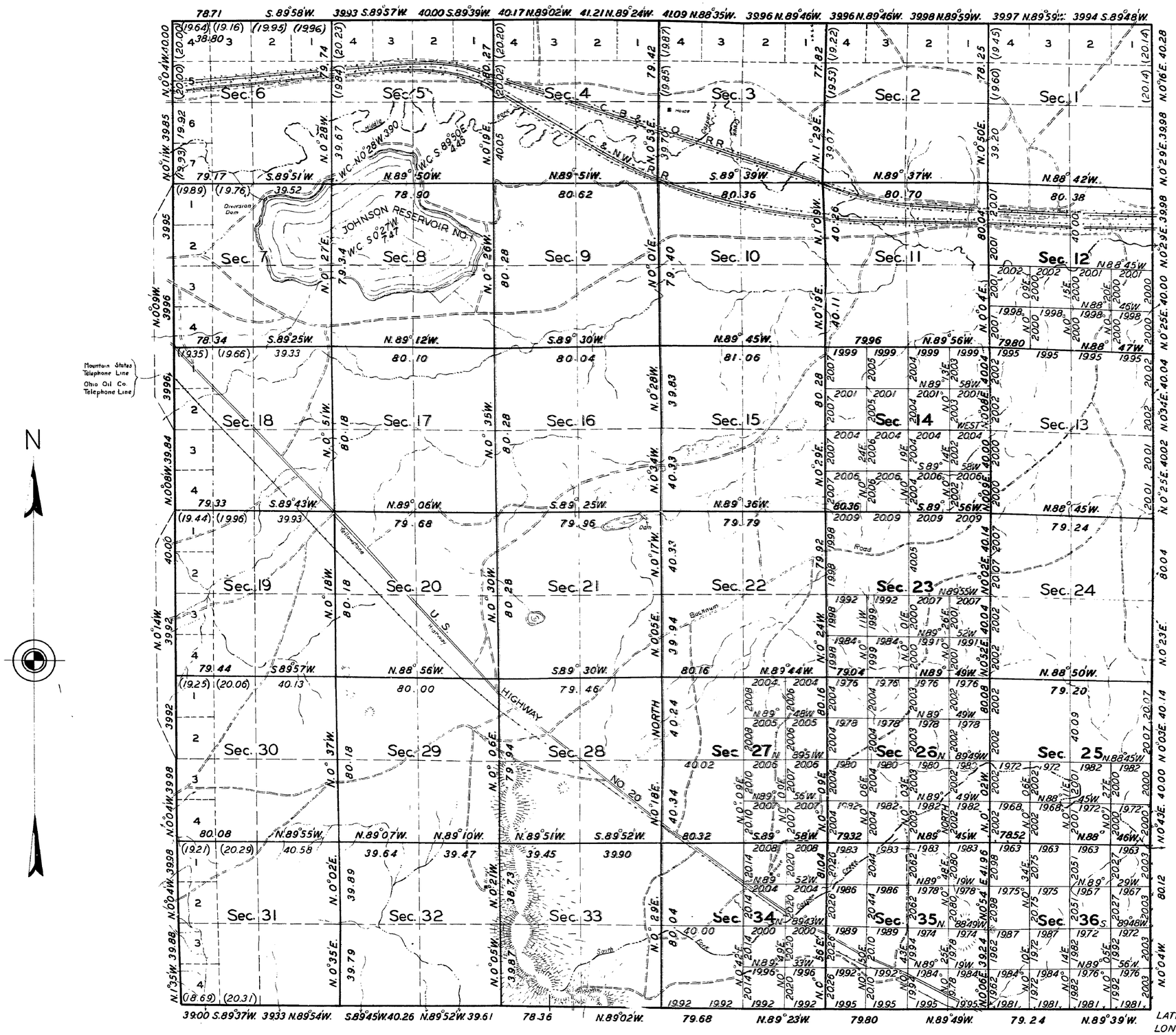

THIS PLAT OF THE RESURVEY OF TOWNSHIP NO. 35 NORTH, RANGE NO. 82 WEST DELINEATES A RETRACEMENT AND REESTABLISHMENT OF THE LINES OF THE ORIGINAL SURVEY AS SHOWN UPON THE PLAT APPROVED FEBRUARY 23, 1883 IN THEIR TRUE ORIGINAL POSITION ACCORDING TO THE BEST AVAILABLE EVIDENCE OF THE POSITION OF THE ORIGINAL CORNERS; ALL DIFFERENCES BETWEEN THE MEASUREMENTS SHOWN ON THE ORIGINAL PLAT AND THOSE DERIVED IN THE RETRACEMENT HAVE BEEN DISTRIBUTED PROPORTIONALLY BETWEEN ACCEPTED CORNERS IN ACCORDANCE WITH SURVEYING RULES; REFERENCE WILL BE MADE TO THE ORIGINAL PLAT FOR THE SHOWING OF AREAS.

CERTAIN SECTIONS HAVE BEEN SUBDIVIDED BY SURVEY TO ACCOMMODATE THE BUREAU OF RECLAMATION.

LATITUDE 42°57'
LONGITUDE 106°37'

10 5 0 10 20 40 80

SCALE: 40 CHAINS TO AN INCH.

AREA RESURVEYED 23,015.74 ACRES

LINES DESIGNATED	BY WHOM SURVEYED	GROUP		MILEAGE		WHEN SURVEYED	
		Nº	DATE	MLS.	CHS.	BEGUN	COMPLETED
EXTERIOR	MARSHAL DAYTON, BRUCE YOUNG M.D. KING, C. H. RADER	131	DEC. 12, 1933	23	76.04	FEB. 15, 1934	APRIL 20, 1934
SUBDIVISIONAL	M.D. KING	131	DEC. 12, 1933	103	69.39	MAR. 17, 1934	APRIL 20, 1934

W.N.B.

OFFICE OF U.S. SUPERVISOR OF SURVEYS
DENVER, COLORADO. MAY 29, 1935

THE ABOVE PLAT OF TOWNSHIP NO. 35 NORTH RANGE NO. 82 WEST OF THE SIXTH PRINCIPAL MERIDIAN, WYOMING IS STRICTLY CONFORMABLE TO THE FIELD NOTES OF THE RESURVEY THEREOF WHICH HAVE BEEN EXAMINED AND APPROVED.

Franklin Dimon
U.S. SUPERVISOR OF SURVEYS

DEPARTMENT OF INTERIOR
GENERAL LAND OFFICE
WASHINGTON, D.C., JUNE 22, 1935.

THE RESURVEY REPRESENTED BY THIS PLAT HAVING BEEN CORRECTLY EXECUTED IN ACCORDANCE WITH THE REQUIREMENTS OF LAW AND THE REGULATIONS OF THIS OFFICE IS HEREBY ACCEPTED.

Antoinette Funk
ASSISTANT COMMISSIONER

U.S.W.

1246-A

Transmitted to Cheyenne L.O. Apr. 30, 1934

35-82

(18)

Click Here for Field Notes

8

1724

TOWNSHIP No. 35 NORTH. RANGE No. 82 WEST of the 6th Principal MERIDIAN.

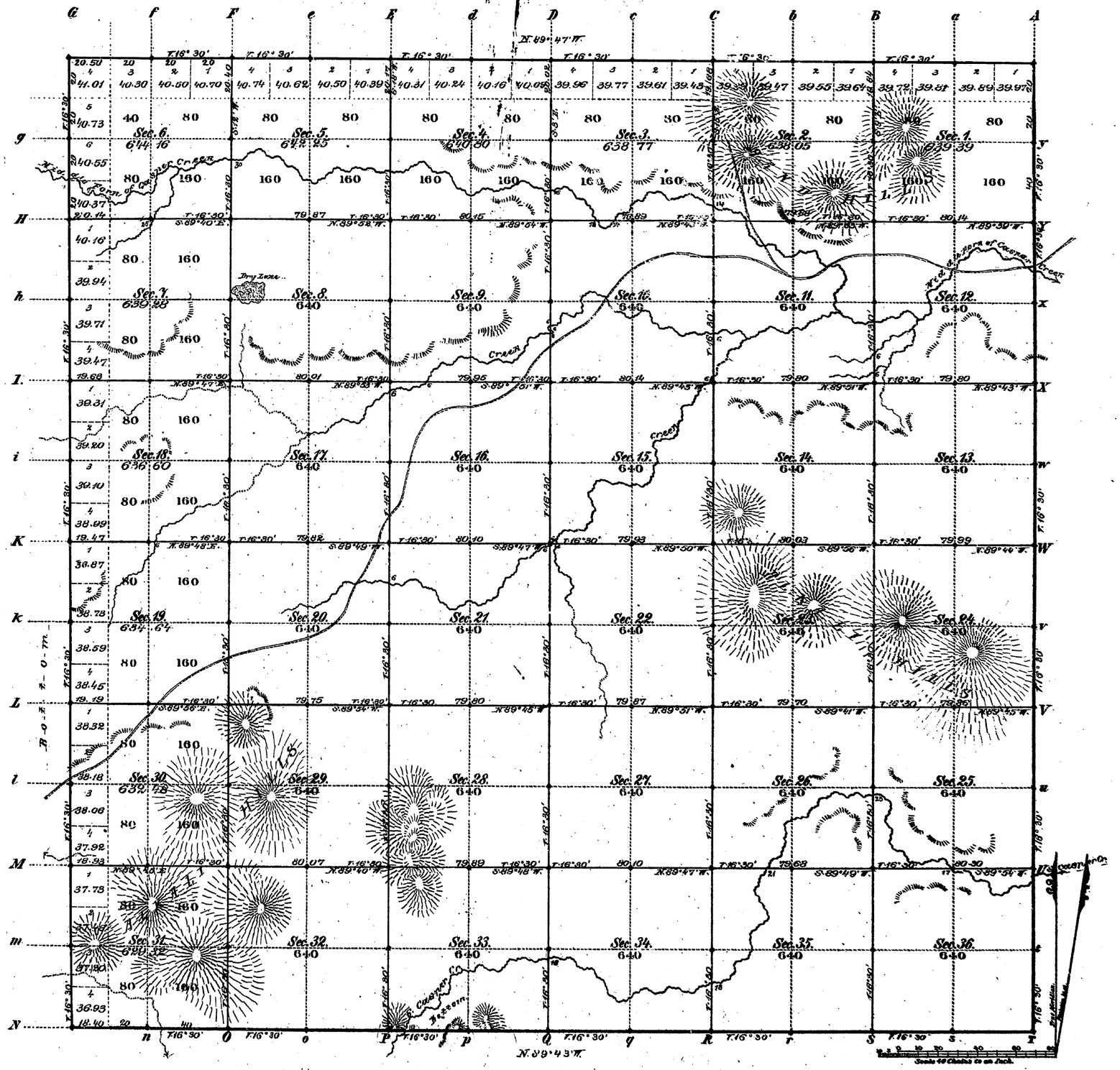

Total number of Acres. 23,015.74

Surveys Designated.	By Whom Surveyed.	Date of Contract	Amount of Surveys Mts	Chs	Lks	When Surveyed	Magnetic Declination
Township lines	E.O. Sawin	May 15, 1882.	23	78	90	June 19, 24, 26th & 27th 1882.	16° 30' East.
Subdivisions	J.B. Meranda	" " "	59	76	04	Aug. 28 - Sept. 2nd 1882	16° 30' "
Connections							

The above Map of Township No. 35 North Range No. 82 West of the Sixth Principal Meridian Wyoming Territory is strictly conformable to the field notes of the survey thereof on file in this Office, which have been examined and approved

Surveyor Generals Office,
Cheyenne, Wyoming
February 23rd, 1883.

Edw. C. Davis
Surv. Genl.

1246

A. Gast & Co., St. Louis, Mo.

35 - 82

Click Here for Field Notes

(17)

accession no. 1705

EXTERIOR LINES.

Scale 3 miles to 1 Inch. Magnetic Variation E.

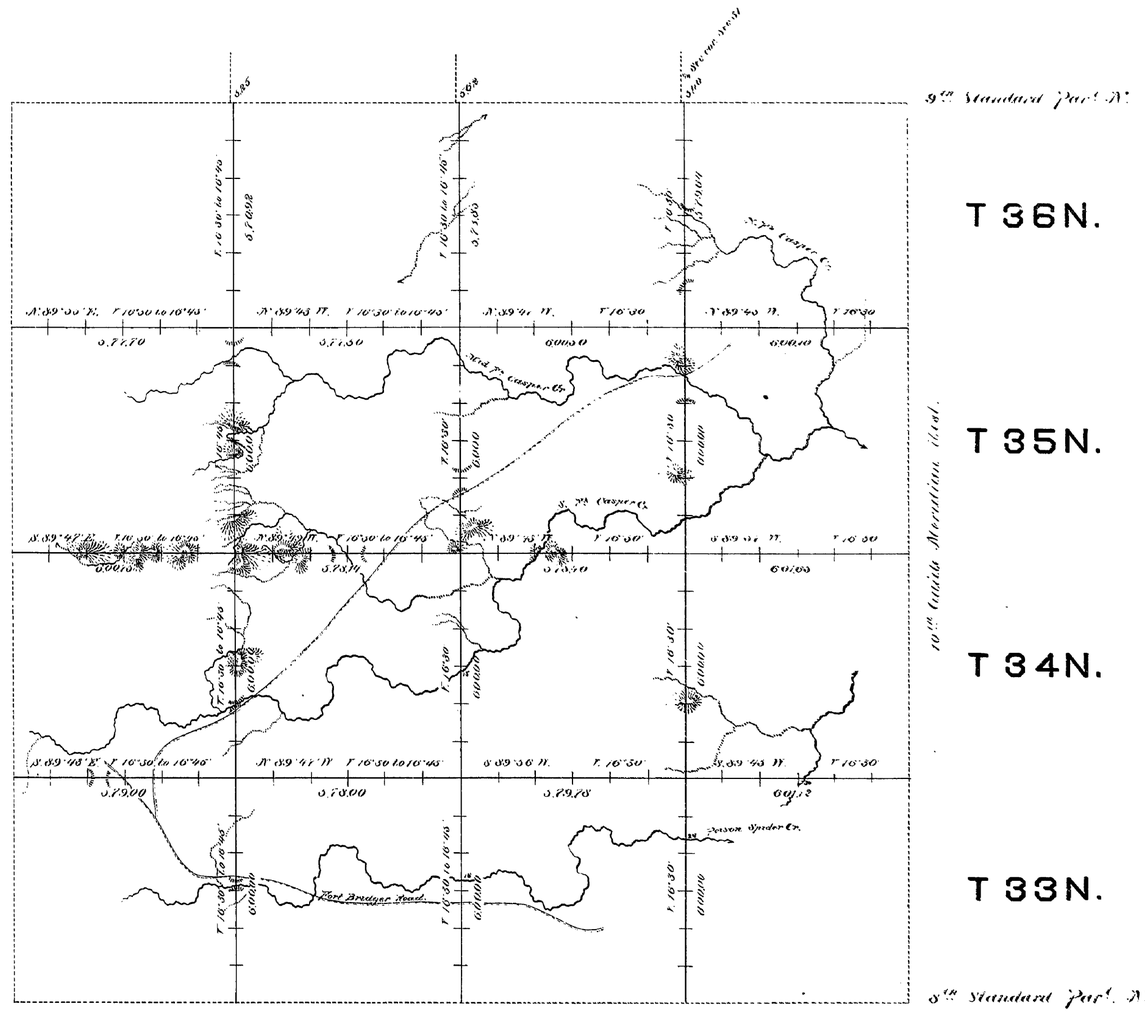

Surveys Designated	By Whom Surveyed	Date of Contract	Amount of Surveys miles	chs.	lks.	When Surveyed
Exterior lines	J. O. Sevin	May 25, 1882	143	57	05	June 16 July 6, 1882.
Connections	- - -	- - -		16	27	- - -

I hereby certify that the above diagram of Townships No. 33, 34, 35 & 36 North, Ranges No. 81, 82, 83 & 84, West of the 6th Principal Meridian, Wyoming Territory, is strictly conformable to the field notes of the survey thereof on file in this Office, which have been examined and approved.

Surveyor Generals Office,
Cheyenne Wyo. Feby. 21st 1883.

Edw. C. David
Sur. Genl.

1229