ORIGINAL

Accession No. 6139

TOWNSHIP No. 35 NORTH, RANGE No. 83 WEST OF THE SIXTH PRINCIPAL MERIDIAN, WYOMING.

DEPENDENT RESURVEY

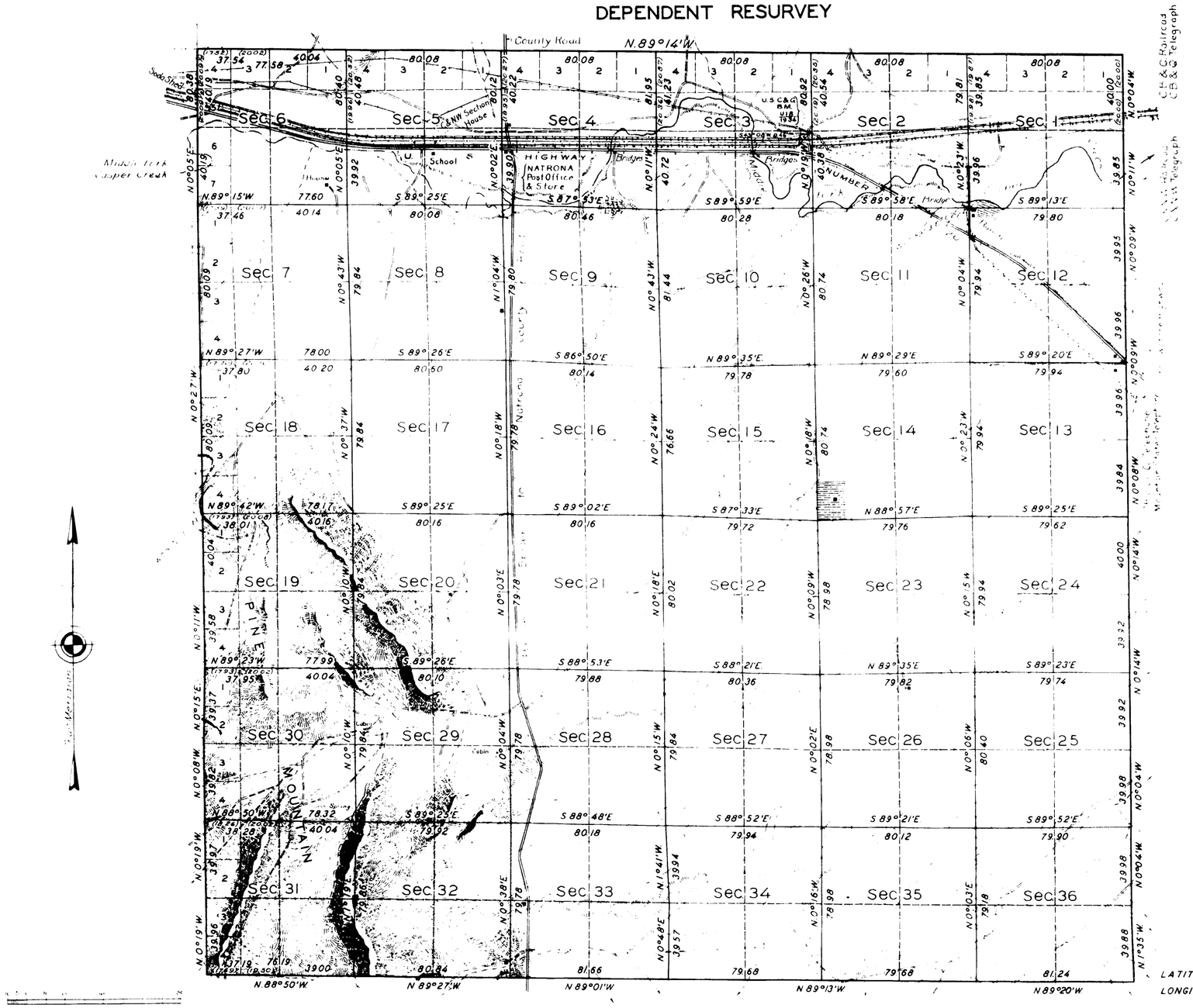

SCALE: 40 CHAINS TO AN INCH.

THIS PLAT OF THE RESURVEY OF TOWNSHIP NO. 35 NORTH RANGE NO. 83 WEST, DELINEATES A RETRACEMENT AND REESTABLISHMENT OF THE LINES OF THE ORIGINAL SURVEY AS SHOWN UPON THE PLAT APPROVED FEBRUARY 23, 1883, IN THEIR TRUE ORIGINAL POSITION ACCORDING TO THE BEST AVAILABLE EVIDENCE OF THE POSITION OF THE ORIGINAL CORNERS. ALL DIFFERENCES BETWEEN THE MEASUREMENTS SHOWN ON THE ORIGINAL PLAT AND THOSE DERIVED IN THE RETRACEMENT HAVE BEEN DISTRIBUTED PROPORTIONALLY BETWEEN ACCEPTED CORNERS IN ACCORDANCE WITH SURVEYING RULES. REFERENCE WILL BE MADE TO THE ORIGINAL PLAT FOR THE SHOWING OF THE AREAS AND MORE DETAILED DESCRIPTIONS OF THE VARIOUS SMALLER SUBDIVISIONS.

RESURVEY AUTHORIZED BY COMMISSIONERS LETTER "E" DATED AUGUST 12, 1935.

LATITUDE 42° 57'N.
LONGITUDE 106° 44'W.

AREA RESURVEYED, 22,945.65 ACRES

LINES DESIGNATED	BY WHOM SURVEYED	GROUP No.	GROUP DATE	MILEAGE MLS.	MILEAGE CHS.	WHEN SURVEYED BEGUN	WHEN SURVEYED COMPLETED
N.S.&W. EXTERIORS	ATHERLY, STOKES, KLOHS	148	AUG. 25, 1936	17	76.57	SEPT. 19, 1936	OCT. 2, 1936
SUBDIVISIONAL	LYTLE, GAYLORD, HILTON	148	" " "	59	66.93	OCT. 13, 1936	OCT. 26, 1936
EAST EXTERIOR	MARK D. KING	131	DEC. 12, 1933	5	79.24	MAR. 17, 1934	APR. 20, 1934

OFFICE OF SUPERVISOR OF SURVEYS
DENVER, COLORADO, MARCH 18, 1937.
THE ABOVE PLAT OF TOWNSHIP NO. 35 NORTH, RANGE NO. 83 WEST, OF THE SIXTH PRINCIPAL MERIDIAN, WYOMING, IS STRICTLY CONFORMABLE TO THE FIELD NOTES OF THE RESURVEY THEREOF WHICH HAVE BEEN EXAMINED AND APPROVED.

SUPERVISOR OF SURVEYS.

UNITED STATES
DEPARTMENT OF THE INTERIOR
GENERAL LAND OFFICE
WASHINGTON, D.C., JANUARY 22, 1938.
THE RESURVEY REPRESENTED BY THIS PLAT HAVING BEEN CORRECTLY EXECUTED IN ACCORDANCE WITH THE REQUIREMENTS OF LAW AND THE REGULATIONS OF THIS OFFICE, IS HEREBY ACCEPTED.

ASSISTANT COMMISSIONER.

QGG

1250-A

Transmitted to Cheyenne L.O.
May 4, 1938

35 - 83

Click Here for Field Notes

1728

TOWNSHIP No. 35 NORTH, RANGE No. 83 WEST of the 6th Principal MERIDIAN.

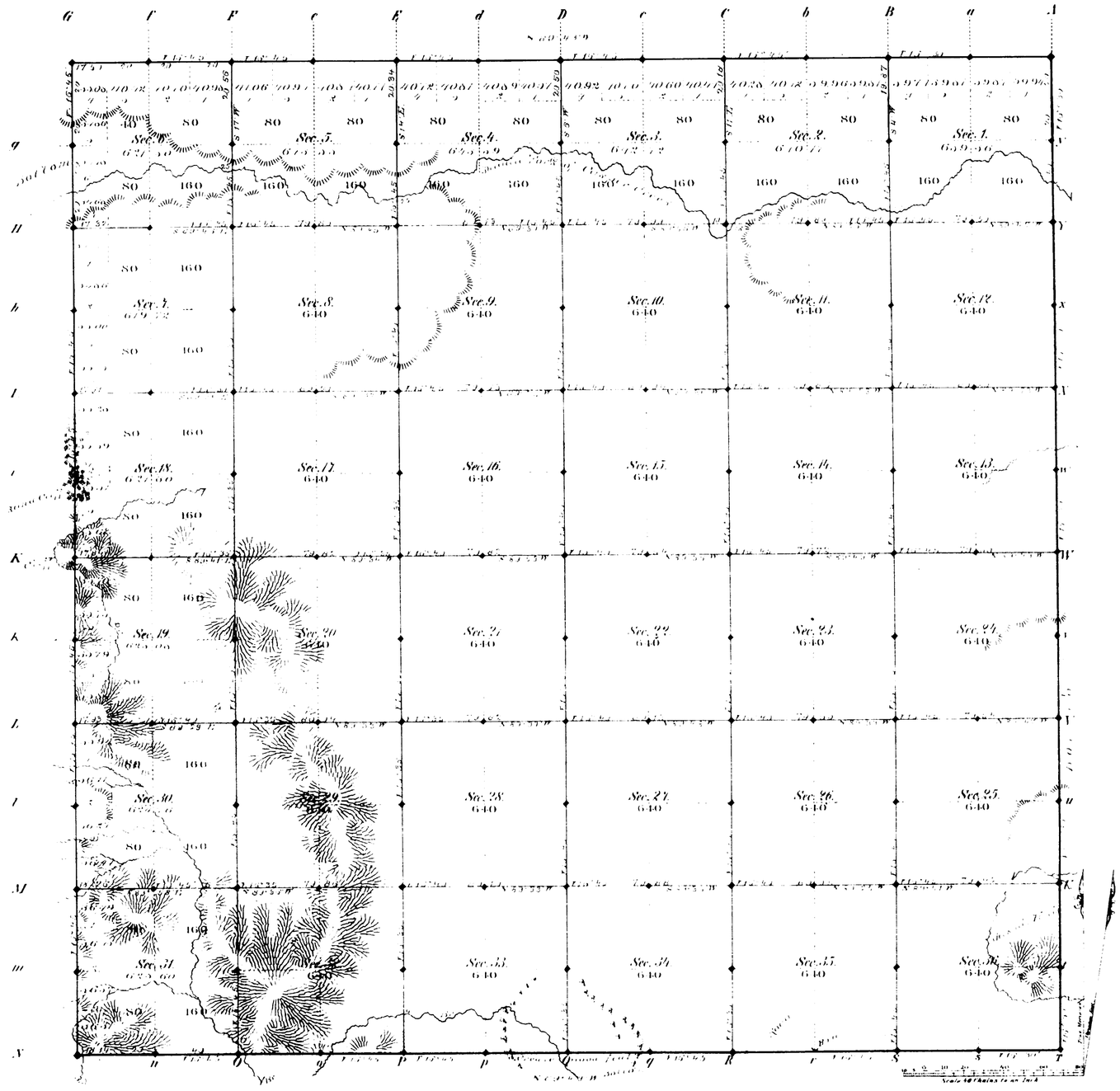

Total number of Acres [illegible]

Surveys Designated	By Whom Surveyed	Date of Contract	Amount of Surveys Mls.	Chs.	Lks.	When Surveyed	Magnetic Declination
Township lines	F. J. Santi	May 15, 1882.	23	75		[illegible] July 2 [illegible], 1882.	[illegible] East
Subdivisions	J. E. Monard		59	[illegible]		[illegible]	[illegible]
Connections							

The above Map of Township No. 35 North Range No. 83 West of the Sixth Principal Meridian Wyoming Territory is strictly conformable to the field notes of the survey thereof on file in this Office, which have been examined and approved.

Surveyor General's Office, Edw. C. David, Dir. Genl.

Cheyenne Wyoming

February 23rd, 1883

A. Gant & Co. St. Louis Mo.

1250

35 - 83

(17)
accession no. 1705

EXTERIOR LINES.

Scale 3 miles to 1 Inch. Magnetic Variation E.

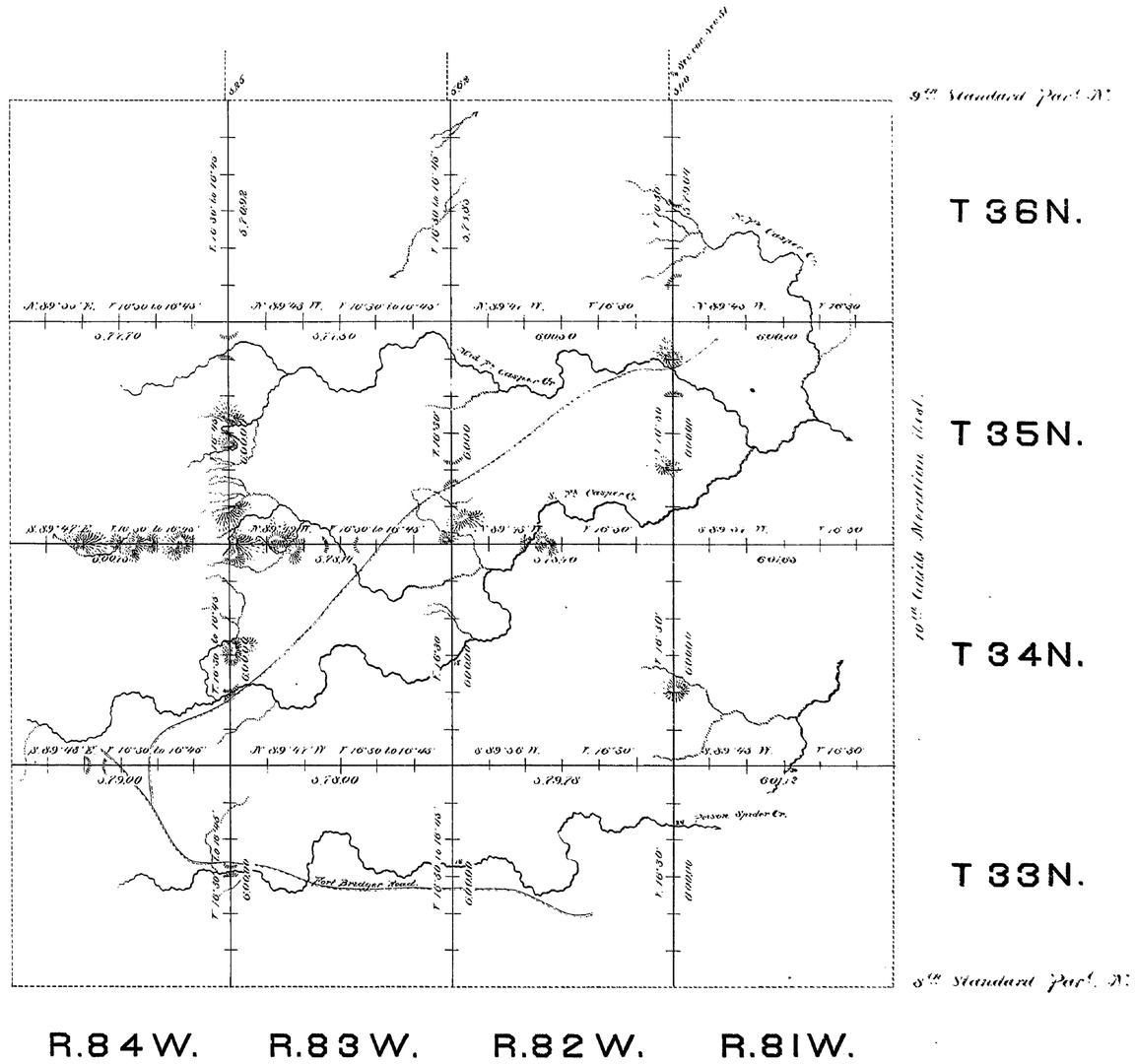

Surveys Designated	By Whom Surveyed	Date of Contract	Amount of Surveys			When Surveyed
			miles	chs.	lks.	
Exterior lines	J. O. Sevin	May 25, 1882	143	57	05	June 16 July 6, 1882.
Connections	- - -	- - -		16	27	- - -

I hereby certify that the above diagram of Townships No. 33, 34, 35 & 36 North, Ranges No. 81, 82, 83 & 84, West of the 6th Principal Meridian, Wyoming Territory, is strictly conformable to the field notes of the survey thereof on file in this Office, which have been examined and approved.

Surveyor Generals Office,
Cheyenne Wyo. Feby. 21st 1883.

Edw. C. David
Sur. Genl.

1229