Click Here for Field Notes

6/96

ORIGINAL

TOWNSHIP № 35 NORTH, RANGE № 85 WEST OF THE SIXTH PRINCIPAL MERIDIAN, WYOMING.

DEPENDENT RESURVEY

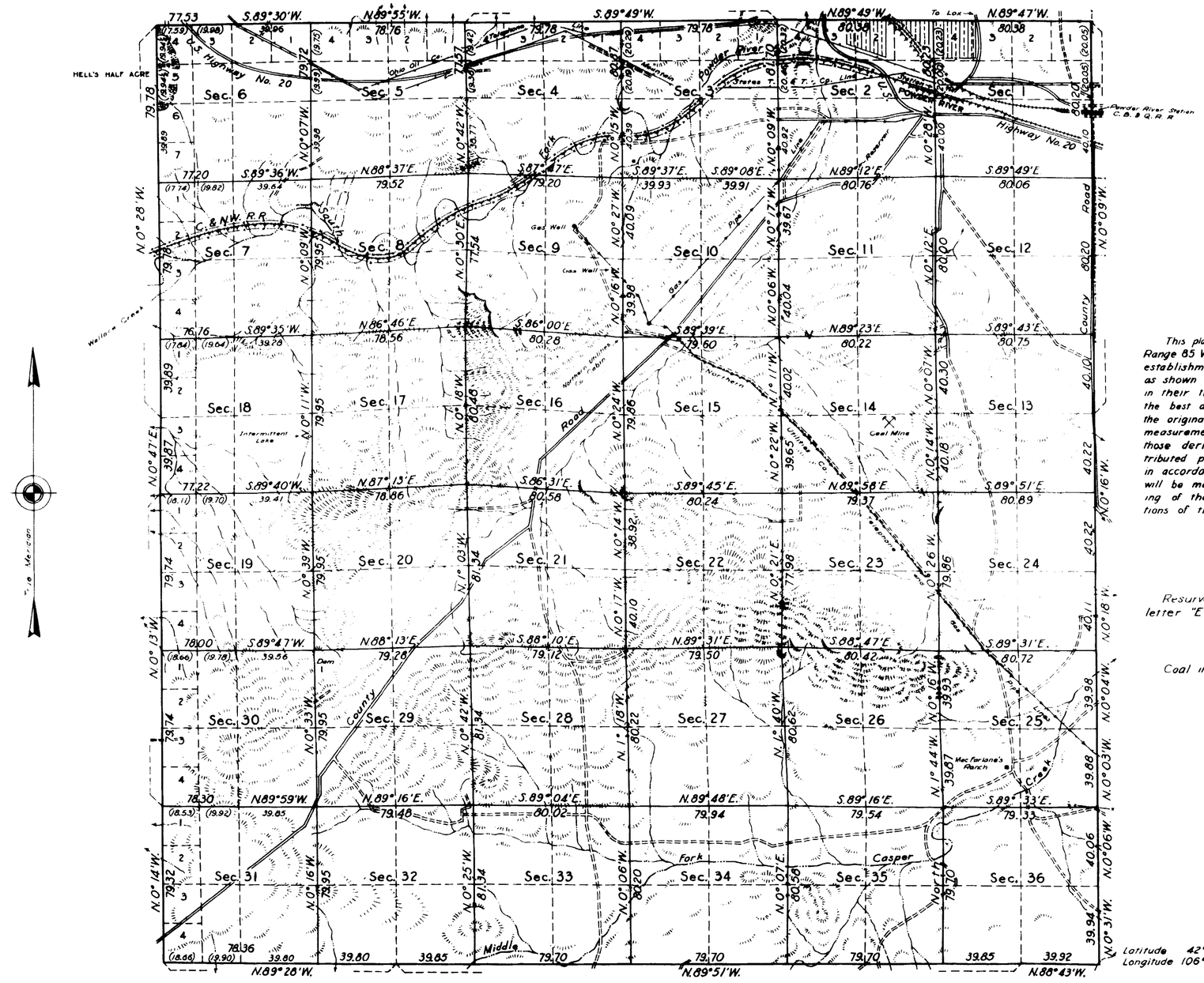

Scale: 40 Chains to an Inch. Area Resurveyed, 22,960.75 Acres.

LINES DESIGNATED	BY WHOM SURVEYED	GROUP		MILEAGE		WHEN SURVEYED	
		N#	DATE	MLS.	CHS.	BEGUN	COMPLETED
North Boundary	John E. Wendt	144	August 25, 1936	5	76.61	Sept. 9, 1936	Sept. 10, 1936
East "	Carl R. Oslund	"	"	6	0.91	Sept. 8, 1936	Sept. 11, 1936
S. & W. Boundaries	"	"	"	11	75.00	Oct. 22, 1936	Oct. 26, 1936
Subdivisional	Gaylord & Hilton	"	"	59	63.21	May 13, 1937	May 22, 1937

H.M.B.

This plat of the resurvey of Township 35 North, Range 85 West, delineates a retracement and re-establishment of the lines of the original survey as shown upon the plat approved February 21, 1883, in their true original position according to the best available evidence of the position of the original corners; all differences between the measurements shown on the original plat and those derived in the retracement have been distributed proportionally between accepted corners in accordance with surveying rules; reference will be made to the original plat for the showing of the areas and more detailed descriptions of the various smaller subdivisions.

Resurvey authorized by Commissioner's letter "E" dated August 12, 1935.

Coal indications in Section 14.

Latitude 42° 57' N.
Longitude 106° 58' W.

Office of Supervisor of Surveys

Denver, Colorado, April 10, 1939.

The above plat of Township No. 35 North, Range No. 85 West of the Sixth Principal Meridian, Wyoming, is strictly conformable to the field notes of the resurvey thereof which have been examined and approved.

Supervisor of Surveys.

UNITED STATES
DEPARTMENT OF THE INTERIOR
GENERAL LAND OFFICE

Washington, D.C., January 27, 1940

The resurvey represented by this plat having been correctly executed in accordance with the requirements of law and the regulations of this office, is hereby accepted.

Acting Assistant Commissioner.

1202-A

Transmitted to Phila., L.O.
June 21, 1940

35-85

(17)

Click Here for Field Notes

61

Division No. 1078

TOWNSHIP No. 35 NORTH, RANGE No. 85 WEST of the 6th Principal MERIDIAN.

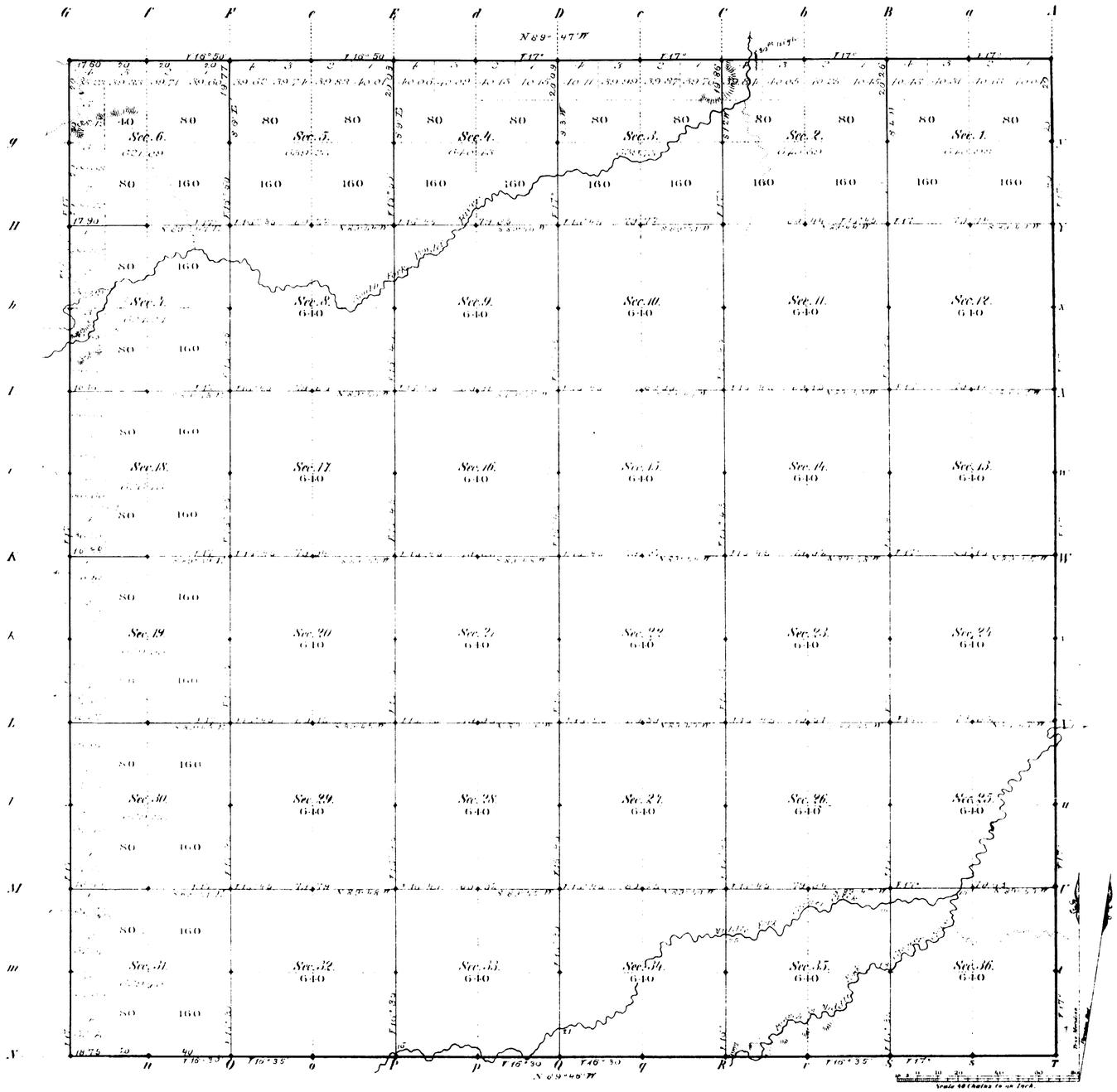

Total number of Acres 22,960.75

Surveys to be platted	By Whom Surveyed	Date of Contract	Amount of Surveys Miles	Chs	Lks	When Surveyed	Magnetic Variation
Township lines	J. H. McWilliams	May 15, 1882	23	70	35	June 28, and July 4 & 5, 1882	16° 40' East
Subdivisions	F. O. Sawyer	" " "	62	71	44	July 24 & 28, 1882	15° 22' " "
Connections							

The above Map of Township No. 35 North, Range No. 85 West of the Sixth Principal Meridian Wyoming Territory is strictly conformable to the field notes of the survey thereof on file in this Office, which have been examined and approved

Surveyor General's Office, Cheyenne Wyoming February 8th, 1883

Edw. C. Dawes Surv. Gen.l

1202

A. Gast & Co. St. Louis Mo.

35 - 85

(18)
Tribe 8

1736

Click Here for Field Notes

EXTERIOR LINES.

Scale 3 miles to 1 inch; Magnetic Variation E.

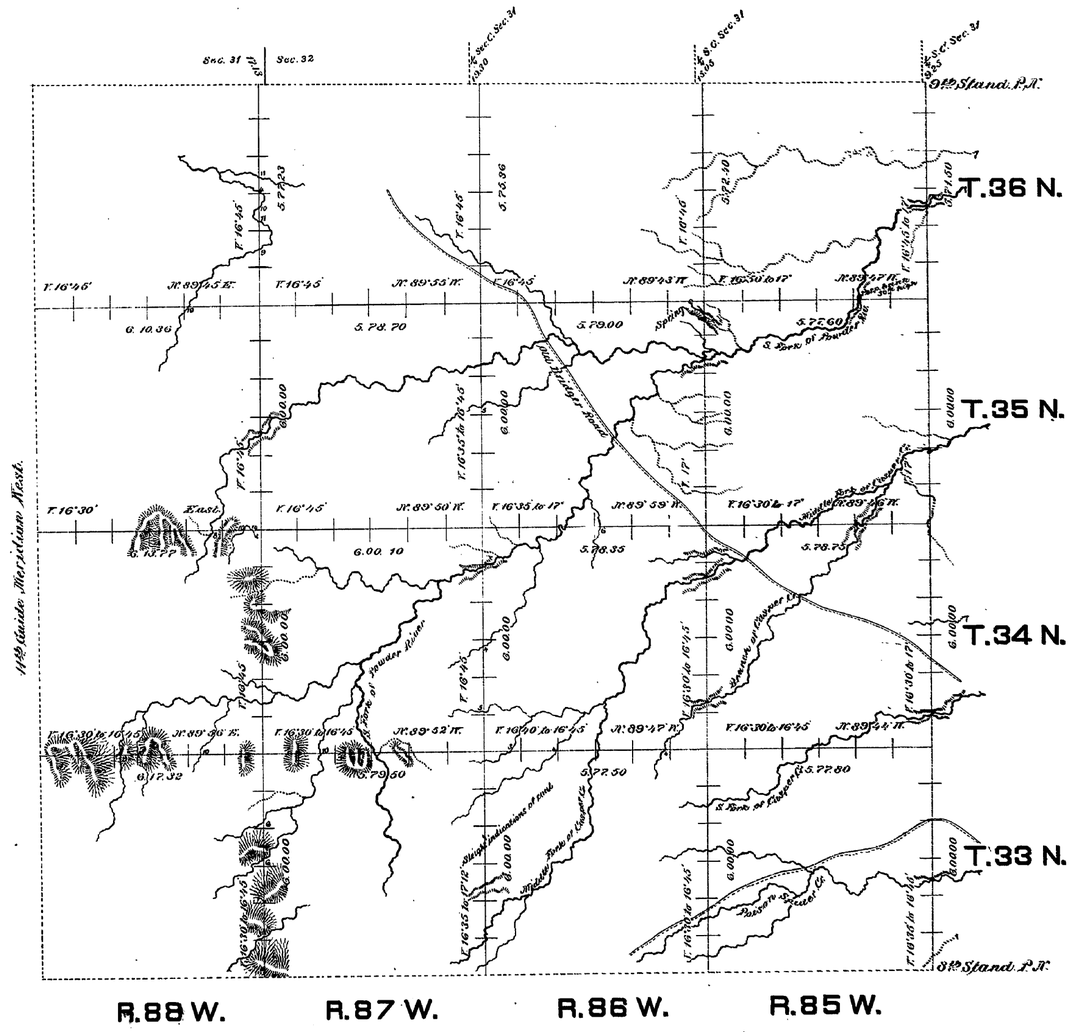

Surveys Designated.	By Whom Surveyed.	Date of Contract.	Amount of Survey. Mls.	Chs.	Lks.	When Surveyed.
Exterior lines	J. B. Menard.	May 15, 1882	168	3	24	June 26-July 22, 1882
Connections	" " "	" " "		60	73	" " "

I hereby certify that the above diagram of the Exterior lines of Townships No. 33, 34, 35 & 36, North, Ranges No. 85, 86, 87 & 88 West of the Sixth Principal Meridian Wyoming Territory is strictly conformable to the field notes of the survey on file in this office, which have been examined and approved.

Surveyor General's Office,
Cheyenne Wyo,
February 23rd, 1883

Edw. C. David
Surveyor General.