Click Here for Field Notes

Acces. 6258

ORIGINAL

TOWNSHIP Nº 35 NORTH, RANGE Nº 86 WEST OF THE SIXTH PRINCIPAL MERIDIAN, WYOMING

DEPENDENT RESURVEY

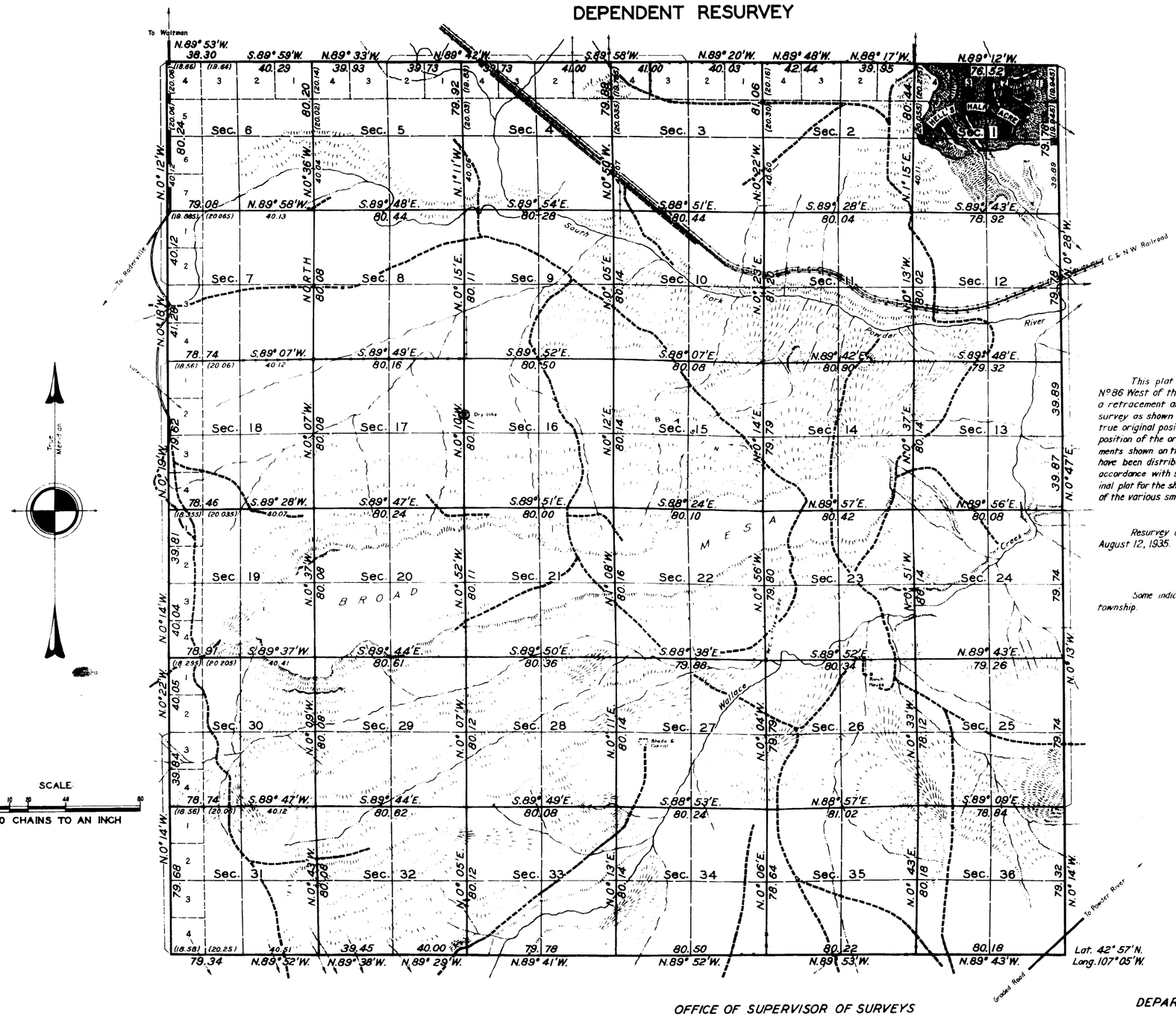

Lat. 42° 57' N.
Long. 107° 05' W.

This plat of the resurvey of Township Nº 35 North, Range Nº 86 West of the Sixth Principal Meridian, Wyoming, delineates a retracement and reestablishment of the lines of the original survey as shown upon the plat approved February 21, 1883, in their true original position according to the best available evidence of the position of the original corners; all differences between the measurements shown on the original plat and those derived in the retracement have been distributed proportionally between accepted corners in accordance with surveying rules; reference will be made to the original plat for the showing of the areas and more detailed descriptions of the various smaller subdivisions.

Resurvey authorized by Commissioner's letter "E" dated August 12, 1935.

Some indications of coal and bentonite were noted in the township.

Area Resurveyed, 22,967.28 Acres.

LINES DESIGNATED	BY WHOM SURVEYED	GROUP		MILEAGE		WHEN SURVEYED	
		Nº	DATE	MLS.	CHS.	BEGUN	COMPLETED
Exterior	Oslund & Wendt	144	Aug. 25, 1936	23	77.19	Sept. 23, 1936	Oct. 24, 1936
Subdivisional	M. J. Lytle	"	" "	59	78.12	April 20, 1938	May 5, 1938

J.W.G.

OFFICE OF SUPERVISOR OF SURVEYS
Denver, Colorado, Jan. 14, 1941

The above plat of Township Nº 35 North, Range Nº 86 West of the Sixth Principal Meridian, Wyoming, is strictly conformable to the field notes of the resurvey thereof which have been examined and approved.

Supervisor of Surveys.

UNITED STATES
DEPARTMENT OF THE INTERIOR
GENERAL LAND OFFICE
Washington, D.C., February 18, 1941

The resurvey represented by this plat having been correctly executed in accordance with the requirements of law and the regulations of this office, is hereby accepted.

Acting Assistant Commissioner.

A.N.T.E.

1222-A

Isaac & Clay, L.O.
March 16, '42

35-86

(17)

Click Here for Field Notes

81

1698

TOWNSHIP No 35 NORTH, RANGE No 86 WEST of the 6TH Principal MERIDIAN.



Total number of Acres 22,907.28

Surveys Designated	By Whom Surveyed	Date of Contract	Amount of Surveys Mi. Ch. Lk.	When Surveyed	Magnetic Declination
Township lines	J. B. Howard	March 15, 1882	23. 77. 35	Dec 24 & 31, 1882	16° 45' East
Subdivisions	J. O. Sadler	" " "	59 71 45	Aug 14 & 19, 1882	15° 47' " "
Connections					

The above Map of Township No 35 North, Range No 86 West of the Sixth Principal Meridian Wyoming Territory is strictly conformable to the field notes of the survey thereof on file in this Office, which have been examined and approved

Surveyor General's Office,
Cheyenne, Wyoming
February 22, 1883

Edw. C. David
Surv. Genl.

A. Gast & Co. St. Louis Mo.

1222

35 - 86

(18)
Tribe 8

Click Here for Field Notes

1736

18

EXTERIOR LINES.

Scale 3 miles to 1 inch; Magnetic Variation E.

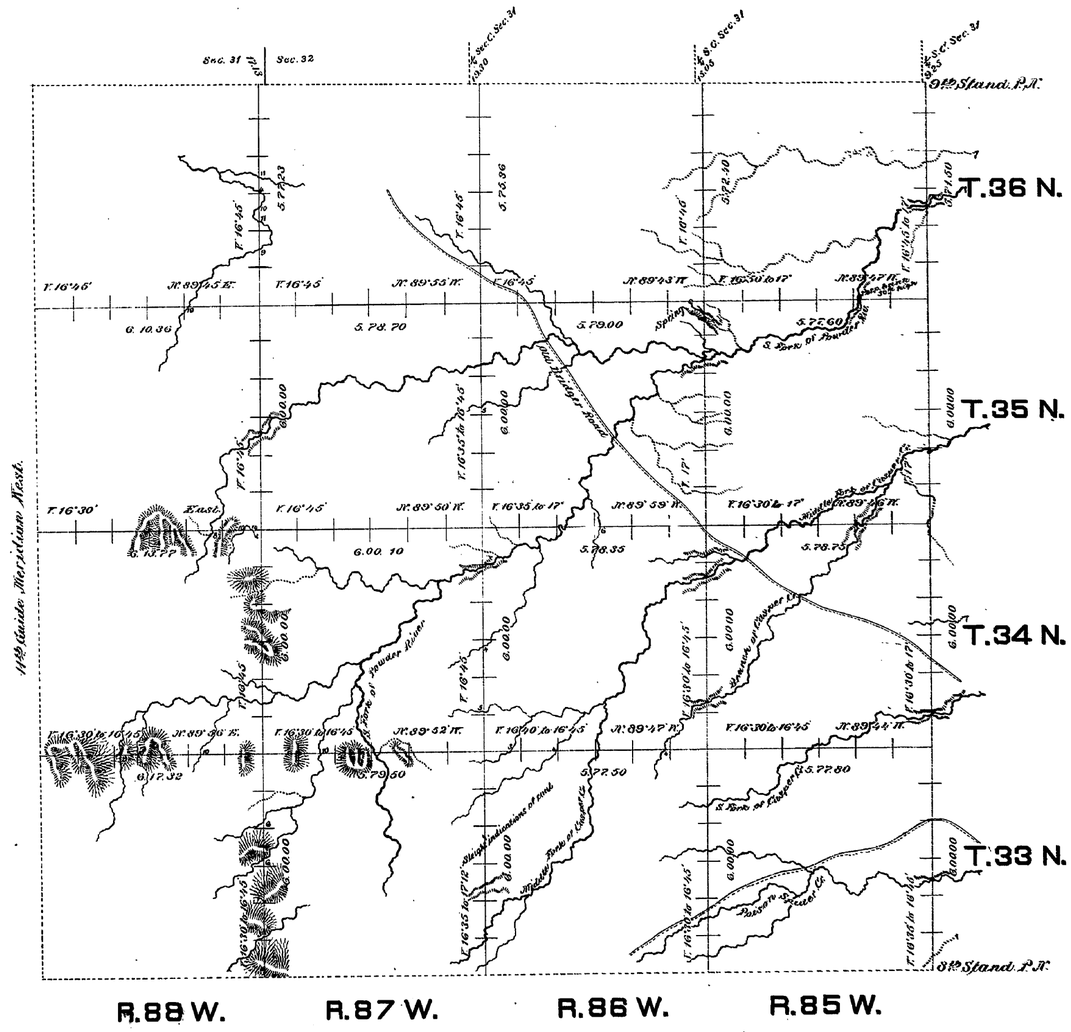
Sec. 31
Sec. 32
9th Stand. P.N.
T.36 N.
T.35 N.
T.34 N.
T.33 N.
R.88 W.
R.87 W.
R.86 W.
R.85 W.
East.
Spring
Spring of Powder River
Spring of Powder River
Spring of Powder River
Spring of Powder River
Spring of Powder River
Spring of Powder River
Spring of Powder River
Spring of Powder River
Middle Fork of Powder River
Middle Fork of Powder River
Middle Fork of Powder River
Middle Fork of Powder River
Middle Fork of Powder River
Middle Fork of Powder River
Middle Fork of Powder River
Middle Fork of Powder River
Powder River
Powder River