Click Here for Field Notes

Accession No. 6064

ORIGINAL

TOWNSHIP No. 36 NORTH, RANGE No. 82 WEST, OF THE SIXTH PRINCIPAL MERIDIAN, WYOMING.

DEPENDENT RESURVEY AND SUBDIVISION OF CERTAIN SECTIONS.

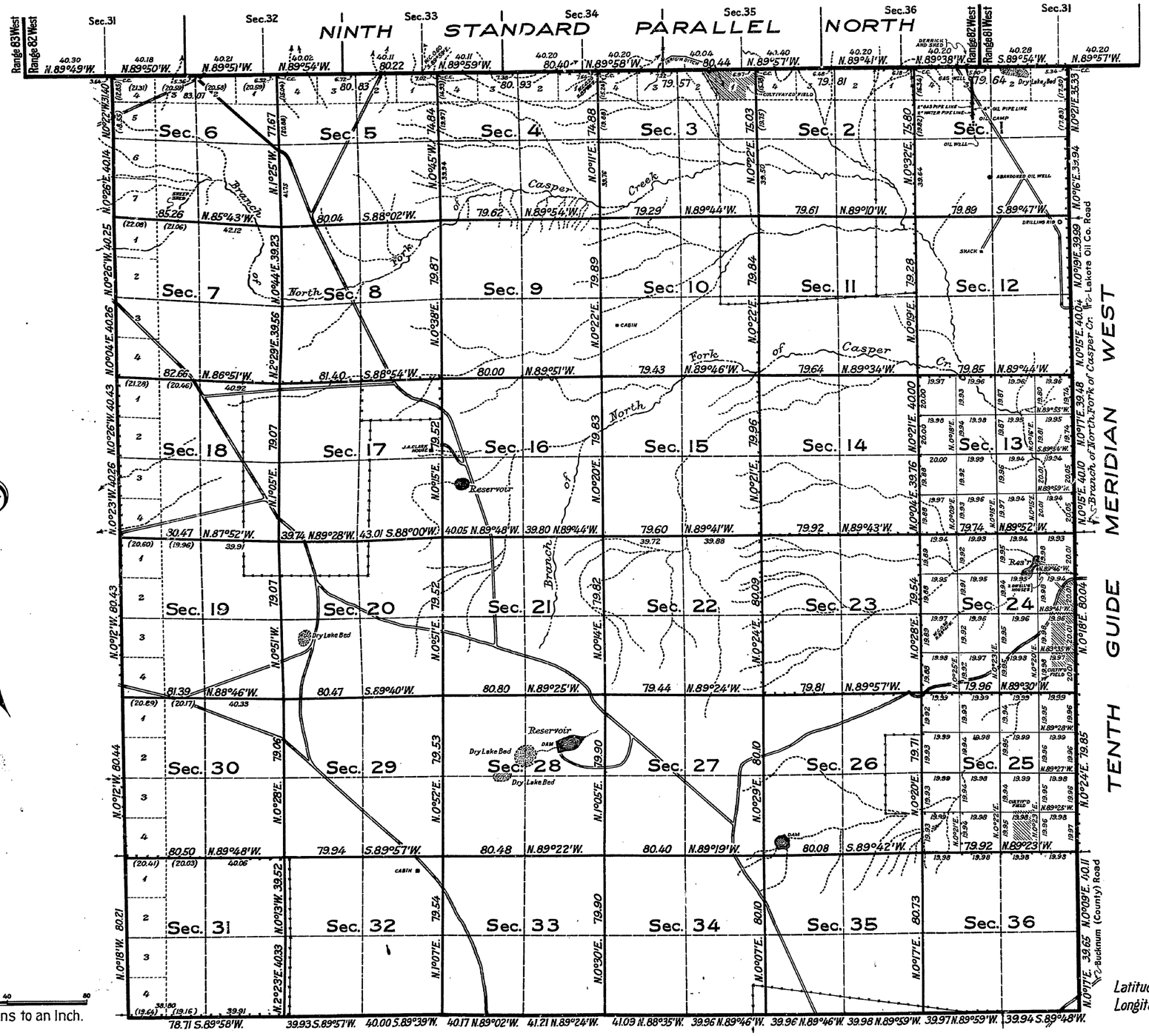

This plat of the resurvey of Township No. 36 North, Range No. 82 West, delineates a retracement and reestablishment of the lines of the original survey as shown upon the plat approved Feb. 23rd 1883, in their true original position according to the best available evidence of the position of the original corners; all differences between the measurements shown on the original plat and those derived in the retracement have been distributed proportionally between accepted corners in accordance with surveying rules; reference will be made to the original plat for the showing of areas.

Certain sections have been subdivided by survey to accommodate the Bureau of Reclamation.

Latitude 43°02'N.
Longitude 106°37'W.

Mean Magnetic Declination: 15°30'E.

Area Resurveyed: 22862.08 Acres.

LINES DESIGNATED	BY WHOM SURVEYED	GROUP		MILEAGE		WHEN SURVEYED	
		No	DATE	MLS.	CHS.	BEGUN	COMPL'D
Exterior Boundaries	Bruce Young, Daniel E. Salsbery, Ross W. Moor and Charles H. Rader	131	Dec. 12, 1933	24	37.06	Feb. 9, 1934	Mar. 26, 1934
Subdivisional Lines	Bruce Young, Daniel E. Salsbery and Ross W. Moor	131	Dec. 12, 1933	77	59.35	Feb. 23, 1934	Mar. 26, 1934
Connecting Lines	Ross W. Moor	131	Dec. 12, 1933		76.73	Feb. 23, 1934	Mar. 26, 1934

J.M.

Office of U. S. Supervisor of Surveys.
Denver, Colorado, May 27, 1935.
The above plat of Township No. 36 North, Range No. 82 West of the Sixth Principal Meridian, Wyoming, is strictly conformable to the field notes of the resurvey thereof which have been examined and approved.

Frank R. Johnson
U.S. Supervisor of Surveys.

DEPARTMENT OF THE INTERIOR
GENERAL LAND OFFICE.
Washington, D.C., July 8, 1935.
The resurvey represented by this plat having been correctly executed in accordance with the requirements of law and the regulations of this office, is hereby accepted.

Antoinette Funk
Assistant Commissioner.

Transmitted to Cheyenne L.O.
April 30, 1936

36-82

1247-A

(18)

Click Here for Field Notes

9

1725

TOWNSHIP No. 36 NORTH, RANGE No. 82 WEST of the 6th Principal MERIDIAN.

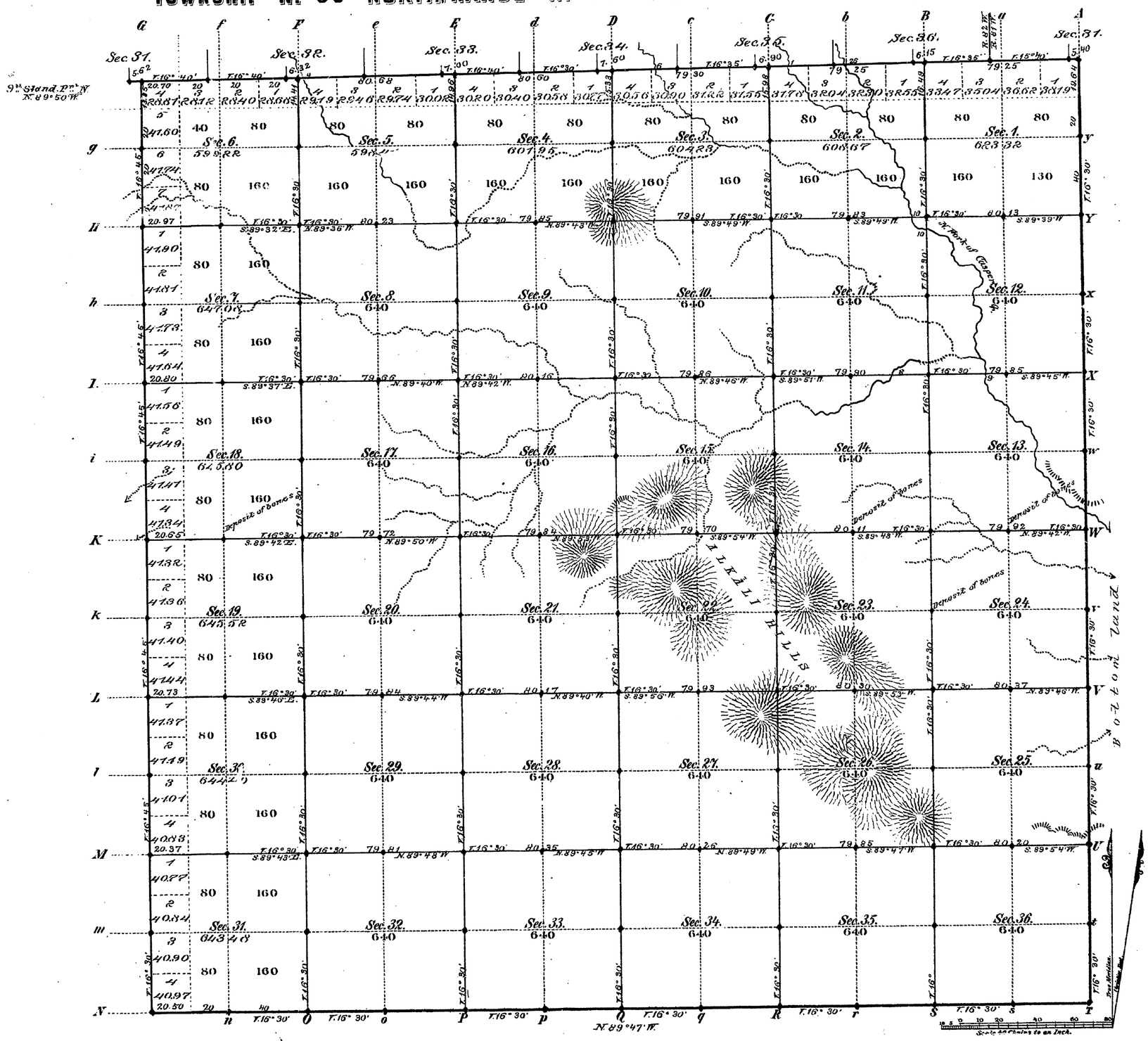

Total number of Acres. 22,862.08

	Surveys Designated	By Whom Surveyed	Date of Contract	Amount of Surveys Mls	Chs	Lks	When Surveyed	Magnetic Declination
E.S. & W.	Township lines	F. O. Sawin	May 15, 1882	17	73	93	June 20 & 27, 1882	16° 42' East
	Subdivisions	J. B. Menardi	" " "	59	60	42	Aug. 7-12, 1882	16° 30' " "
	Connections	" " "	" " "		33	97	" " "	
	9th Stand. Par. N.	" " "	" " "	5	78	78	June 16 & 17, 1882	

The above Map of Township No. 36 North Range No. 82 West of the Sixth Principal Meridian Wyoming Territory is strictly conformable to the field notes of the survey thereof on file in this Office, which have been examined and approved.

Surveyor General's Office,
Cheyenne Wyoming
February 23rd 1883

Edw. C. Davis
Surv. Gen.l

A. Gast & Co., St. Louis, Mo.

1247

36 - 82

(17)
accession no. 1705

EXTERIOR LINES.

Scale 3 miles to 1 Inch. Magnetic Variation E.

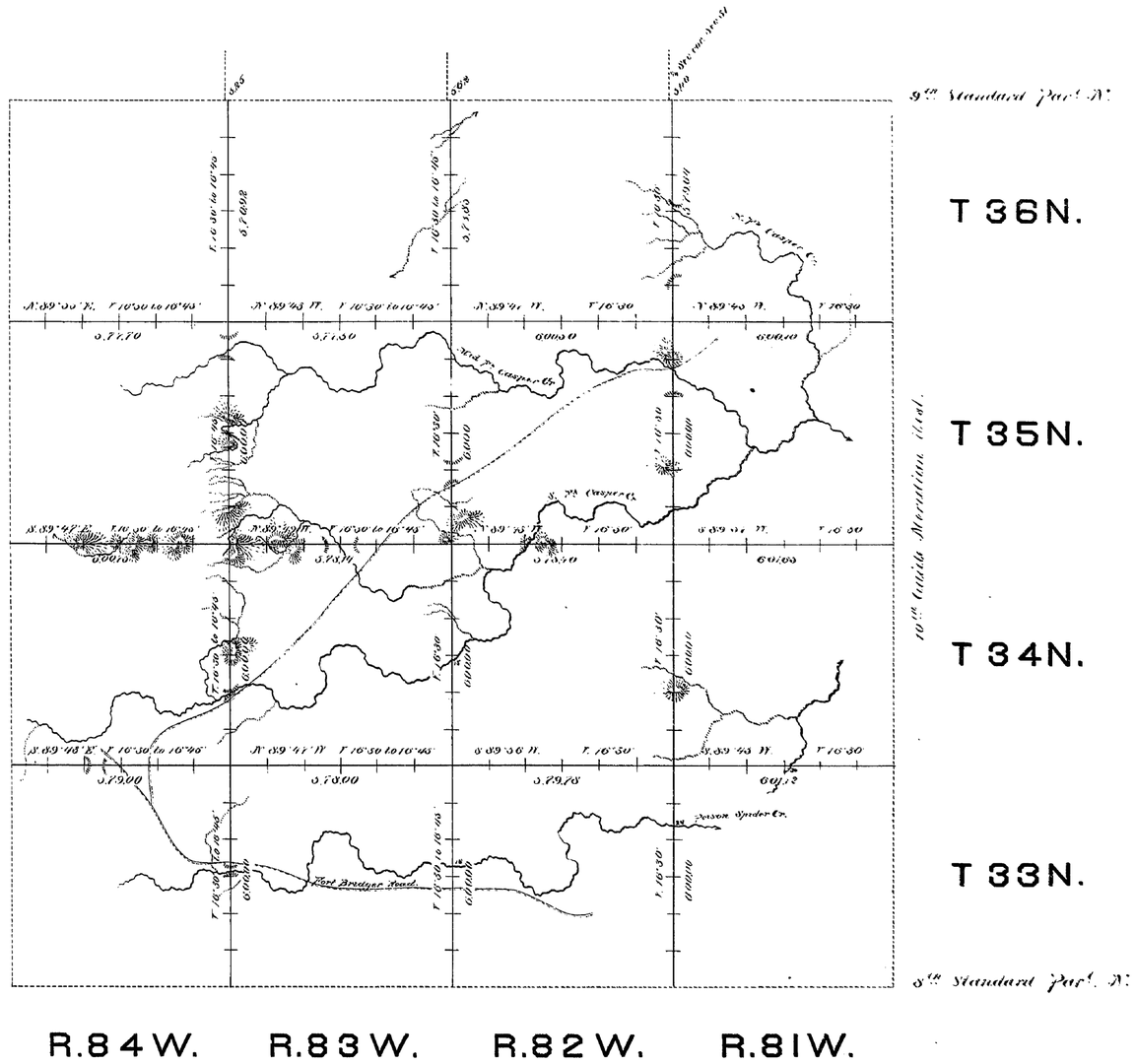

Surveys Designated	By Whom Surveyed	Date of Contract	Amount of Surveys			When Surveyed
			miles	chs.	lks.	
Exterior lines	J. O. Sevin	May 25, 1882	143	57	05	June 16 July 6, 1882.
Connections	- - -	- - -		16	27	- - -

I hereby certify that the above diagram of Townships No. 33, 34, 35 & 36 North, Ranges No. 81, 82, 83 & 84, West of the 6th Principal Meridian, Wyoming Territory, is strictly conformable to the field notes of the survey thereof on file in this Office, which have been examined and approved.

Surveyor Generals Office,
Cheyenne Wyo. Feby. 21st 1883.

Edw. C. David
Sur. Genl.

1229