Click Here for Field Notes

Click Here for Boundary Field Notes

Accession No. 6122

Original

TOWNSHIP No. 36 NORTH, RANGE No. 83 WEST OF THE SIXTH PRINCIPAL MERIDIAN, WYOMING.

DEPENDENT RESURVEY

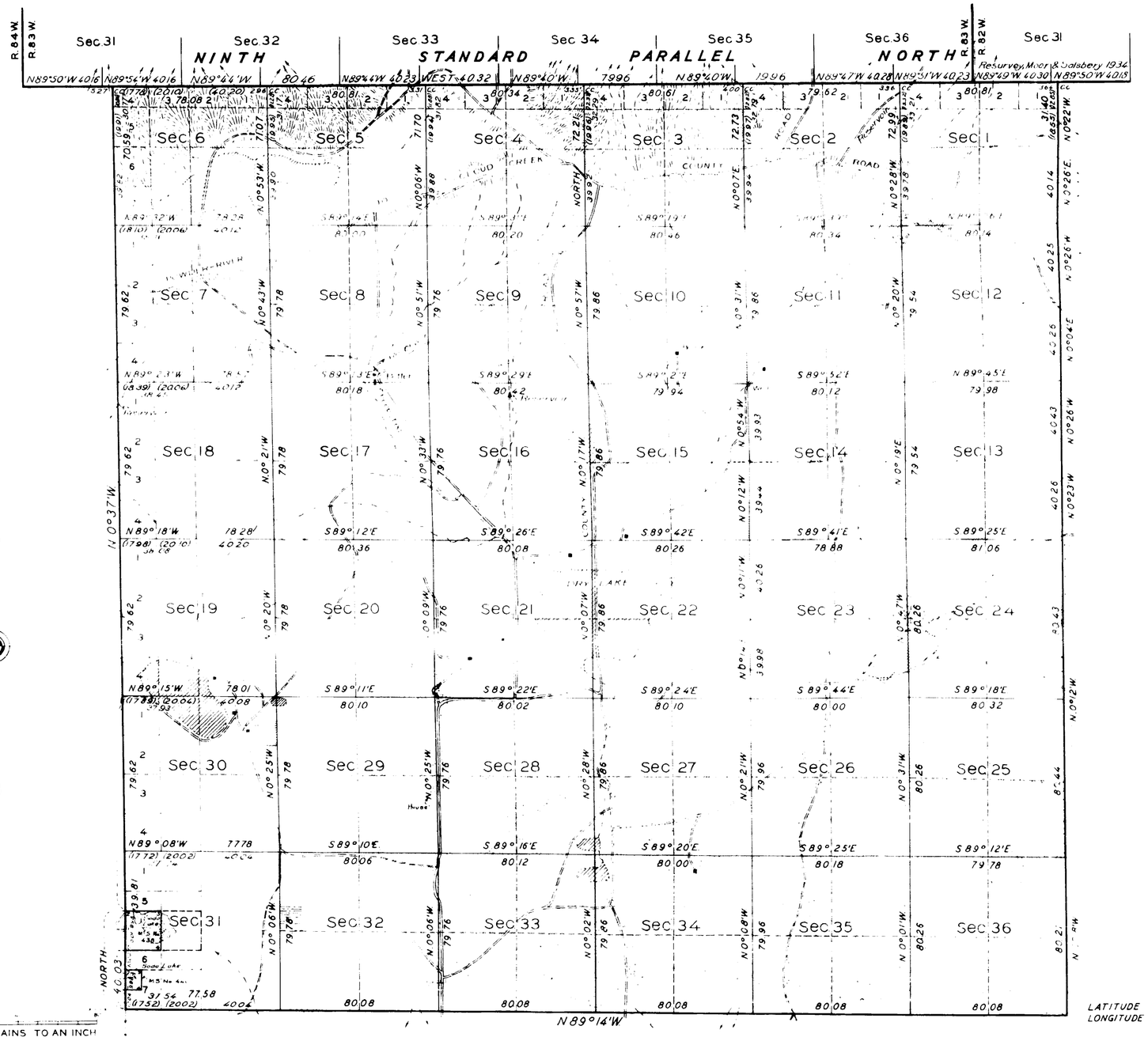

SCALE: 40 CHAINS TO AN INCH

THIS PLAT OF THE RESURVEY OF TOWNSHIP NO. 36 NORTH, RANGE NO. 83 WEST, DELINEATES A RETRACEMENT AND REESTABLISHMENT OF THE LINES OF THE ORIGINAL SURVEY AS SHOWN UPON THE PLAT APPROVED FEBRUARY 23, 1883, IN THEIR TRUE ORIGINAL POSITION ACCORDING TO THE BEST AVAILABLE EVIDENCE OF THE POSITION OF THE ORIGINAL CORNERS. ALL DIFFERENCES BETWEEN THE MEASUREMENTS SHOWN ON THE ORIGINAL PLAT AND THOSE DERIVED IN THE RETRACEMENT HAVE BEEN DISTRIBUTED PROPORTIONALLY BETWEEN ACCEPTED CORNERS IN ACCORDANCE WITH SURVEYING RULES. REFERENCE WILL BE MADE TO THE ORIGINAL PLAT AND TO THE SUPPLEMENTAL PLAT OF SECTION 31, APPROVED JUNE 25, 1923 FOR THE SHOWING OF THE AREAS AND MORE DETAILED DESCRIPTIONS OF THE VARIOUS SMALL-

RESURVEY AUTHORIZED BY COMMISSIONER'S LETTER "E" DATED AUGUST 12, 1935.

LIST OF MINERAL CLAIMS

SURVEY NO. 438 NATRONA PLACER
" " 440 ANORTAN "

LATITUDE 43° 02' N.
LONGITUDE 106° 44' W.

AREA RESURVEYED, 22,577.88 ACRES.

LINES DESIGNATED	BY WHOM SURVEYED	GROUP No.	GROUP DATE	MILEAGE MLS.	MILEAGE CHS.	WHEN SURVEYED BEGUN	WHEN SURVEYED COMPLETED
N. & E. EXTERIORS	SALSBERY & MOOR	133	DEC. 12, 1933	6	37 76	FEB. 9, 1934	MAR. 26, 1934
SUBDIVISIONAL	LYTLE, GAYLORD, HILTON	148	AUG. 25, 1936	59	30 97	OCT. 26, 1936	NOV. 5, 1936
CONNECTIONS	" " "	"	"	"	0	22 25	" " " "
S. & W. EXTERIORS	ATHERLY & STOKES	"	"	"	11	66 89	SEPT. 19, 1936 OCT. 31, 1936
NORTH EXTERIOR	MARK D. KING	146	"	"	6	1 76	SEPT. 17, 1936 SEPT. 18, 1936

OFFICE OF U.S. SUPERVISOR OF SURVEYS
DENVER, COLORADO, MARCH 1, 1937
THE ABOVE PLAT OF TOWNSHIP NO. 36 NORTH RANGE NO. 83 WEST, OF THE SIXTH PRINCIPAL MERIDIAN, WYOMING, IS STRICTLY CONFORMABLE TO THE FIELD NOTES OF THE RESURVEY THEREOF WHICH HAVE BEEN EXAMINED AND APPROVED.

Arthur L. Simon
U.S. SUPERVISOR OF SURVEYS.

DEPARTMENT OF THE INTERIOR
GENERAL LAND OFFICE
WASHINGTON, D.C. JULY 23, 1937
THE RESURVEY REPRESENTED BY THIS PLAT HAVING BEEN CORRECTLY EXECUTED IN ACCORDANCE WITH THE REQUIREMENTS OF LAW AND THE REGULATIONS OF THIS OFFICE, IS HEREBY ACCEPTED.

Antoinette Funk,
ASSISTANT COMMISSIONER.

O.G.G.

1251-B

Transmitted to Designated Off. 7/6/1937

36 - 83

Accession No. 1730

(4-675 b)

Original

Supplemental Plat No. 1
Township No. 36 North Range No. 83 West of the Sixth Principal Meridian, Wyoming

Scale 1 in. = 500 ft.

Survey accepted G. L. O.
August 31 1923

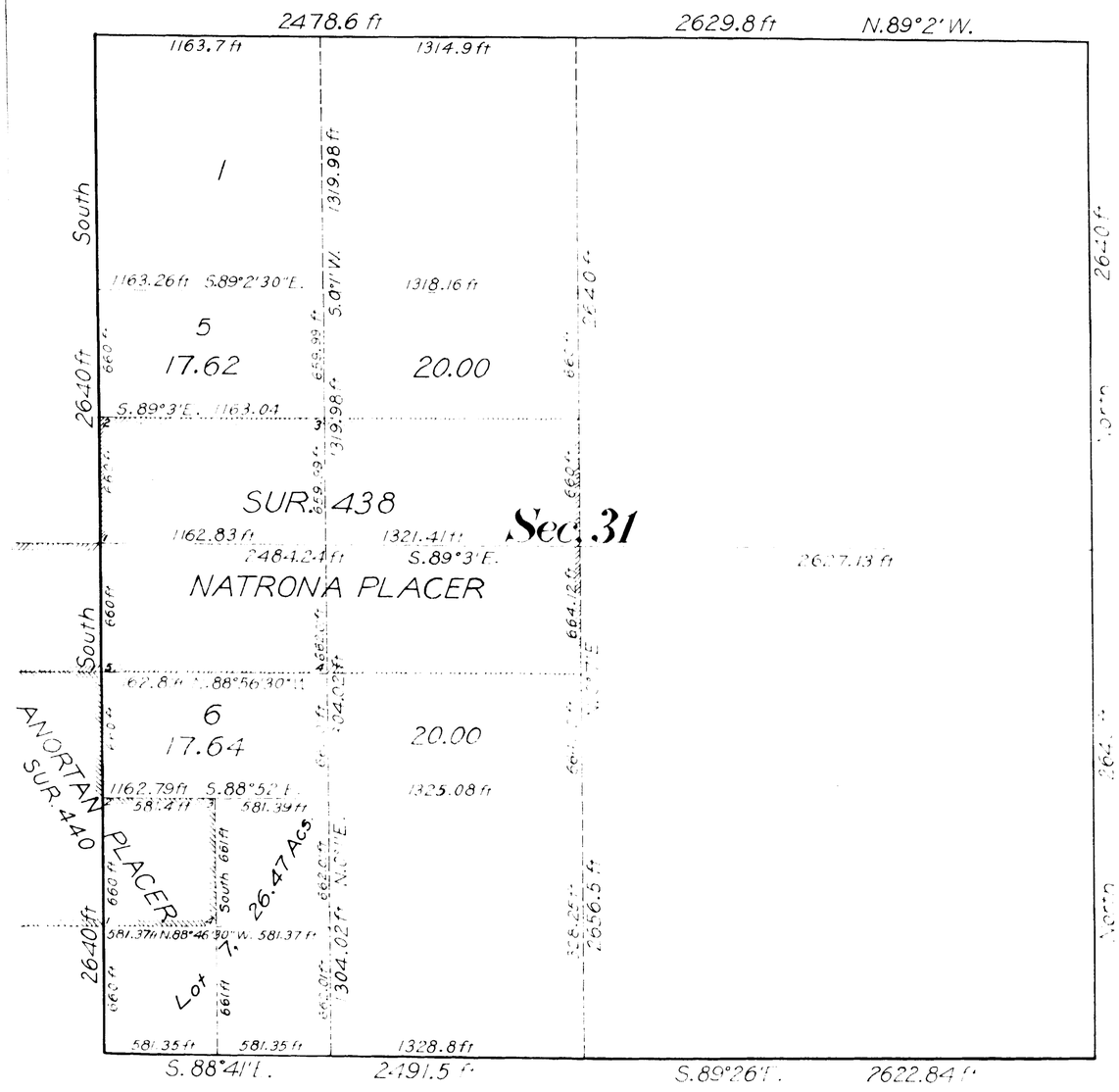

This Supplemental Plat No. 1, Township No. 36 North, Range No. 83 West, of the Sixth Principal Meridian, Wyoming, survey and plat approved February 27, 1923, is prepared in accordance with directions given in Commissioner's letter "N" dated March 15, 1923, for the purpose of showing the segregation in Section 31, of patented Mineral Surveys Nos. 438 and 440, Natrona and Anortan Placers, in order to accommodate S.R.H.E. 030448 Douglas series; and is hereby approved.

Office of U. S. Surveyor General,
Cheyenne, Wyoming, June 25, 1923.

Clyde W. Atherly

Scale 40 Chains to an inch

Mean Magnetic Declination

Surveys Designated	By Whom Surveyed	No.	Group Date	Amount of Surveys Mls	chs	lks	When Surveyed Begun	Completed

The above map of Township No. Range No. of the Meridian is strictly conformable to the field notes of the survey thereof on file in this office, which have been examined and approved

U. S. Surveyor General's Office

Surveyor General.

Transmitted to Douglas Land Office September 6, 1923.

1251-A

36 - 83

(18)

Click Here for Field Notes

13

1729

TOWNSHIP No. 36 NORTH, RANGE No. 83 WEST of the 6th Principal MERIDIAN.

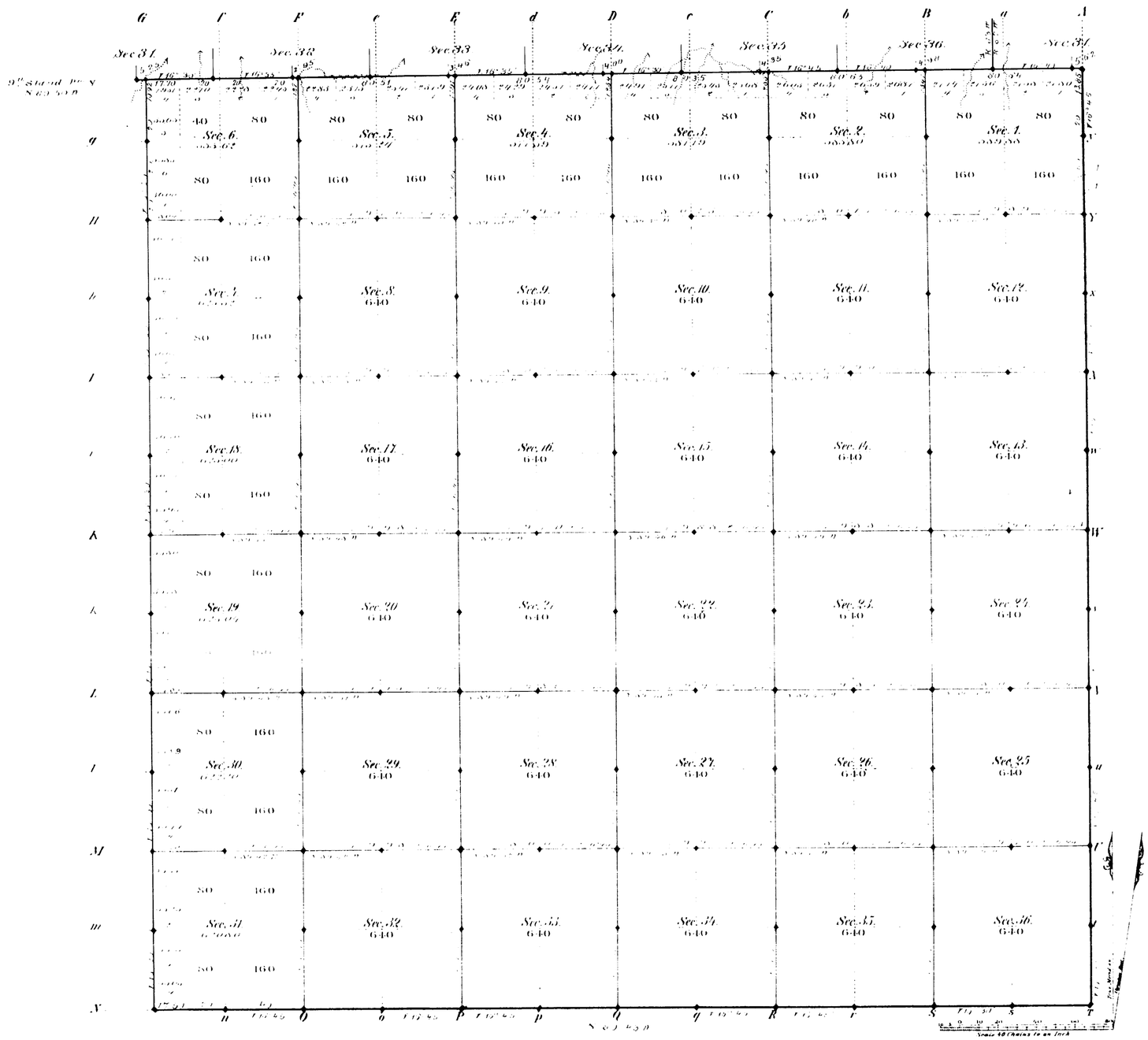

Total number of Acres 23,040.00

Surveys Designated	By Whom Surveyed	Date of Contract	Amount of Surveys Miles	Chains	Links	When Surveyed	Magnetic Declination
U. S. Township lines	F. D. Stanton	May 15, 1882	47	62	27	Dec. 27, July 25, 1882	15° 45' East
Subdivisions	J. B. McDonald	" "	49	59	96	July 31 Aug. 4, 1882	15° 45' "
Connections	" "	" "		19	74	" "	"
9th Stand. P. N.	" "	" "	24	0	33	31 July 17, 1882	"

The above Map of Township No. 36 North, Range No. 83 West of the Sixth Principal Meridian Wyoming Territory is strictly conformable to the field notes of the survey thereof on file in this Office, which have been examined and approved.

Surveyor General's Office,
Cheyenne Wyoming
February 28, 1883

Edw. C. Baird
Surv. Gen.

A. Gast & Co. St. Louis Mo.

1251

36 - 83

Click Here for Field Notes

(17)

accession no. 1705

EXTERIOR LINES.

Scale 3 miles to 1 Inch. Magnetic Variation E.

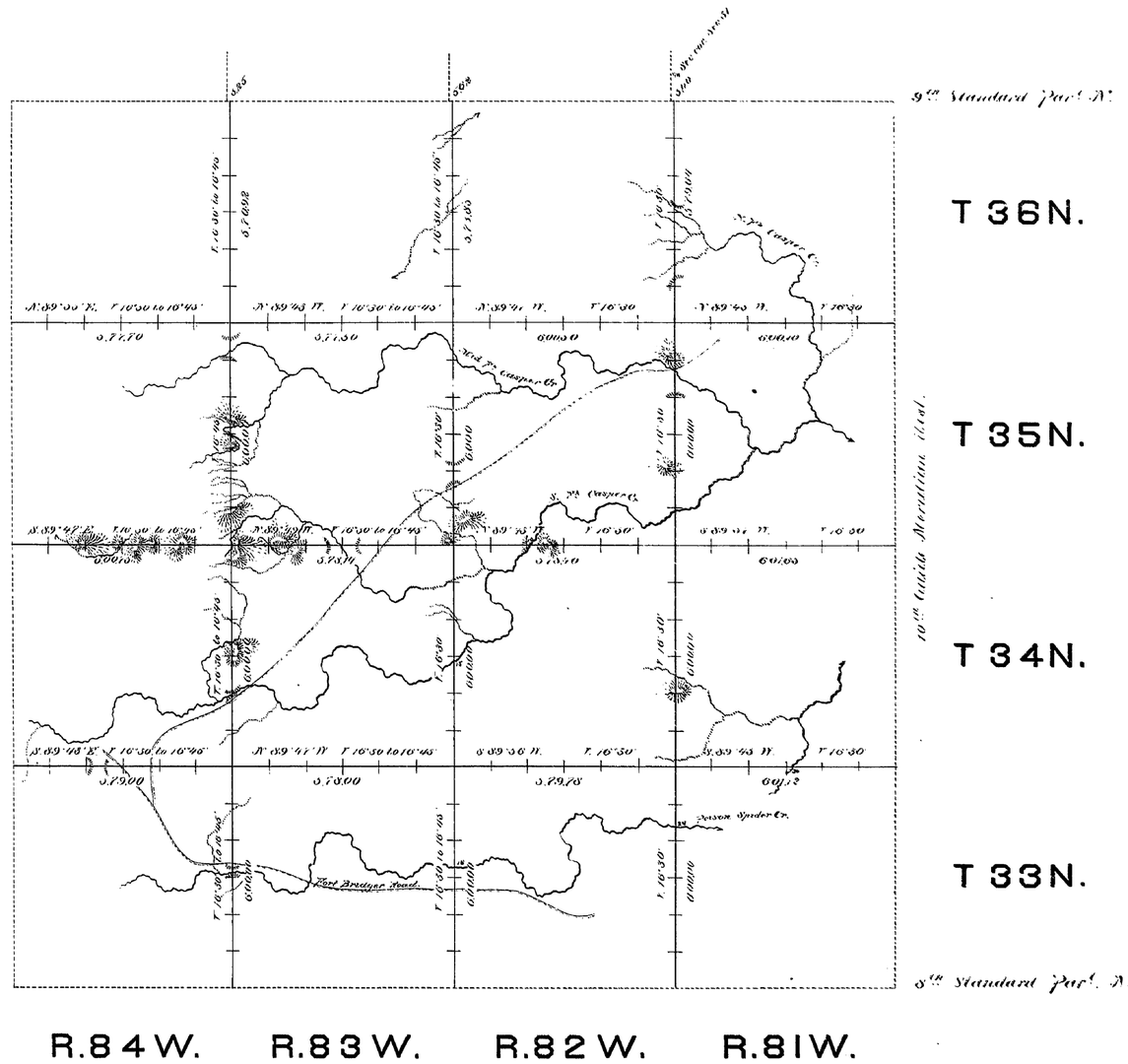

Surveys Designated	By Whom Surveyed	Date of Contract	Amount of Surveys miles	chs.	lks.	When Surveyed
Exterior lines	J. O. Sevin	May 25, 1882	143	57	05	June 16 July 6, 1882.
Connections	- - -	- - -		16	27	- - -

I hereby certify that the above diagram of Townships No. 33, 34, 35 & 36 North, Ranges No. 81, 82, 83 & 84, West of the 6th Principal Meridian, Wyoming Territory, is strictly conformable to the field notes of the survey thereof on file in this Office, which have been examined and approved.

Surveyor Generals Office,
Cheyenne Wyo. Feby. 21st 1883.

Edw. C. David
Sur. Genl.

Accession no. 5830

(4-675)

Deposited for Office Work $35.00
Cost of Office Work $35.00

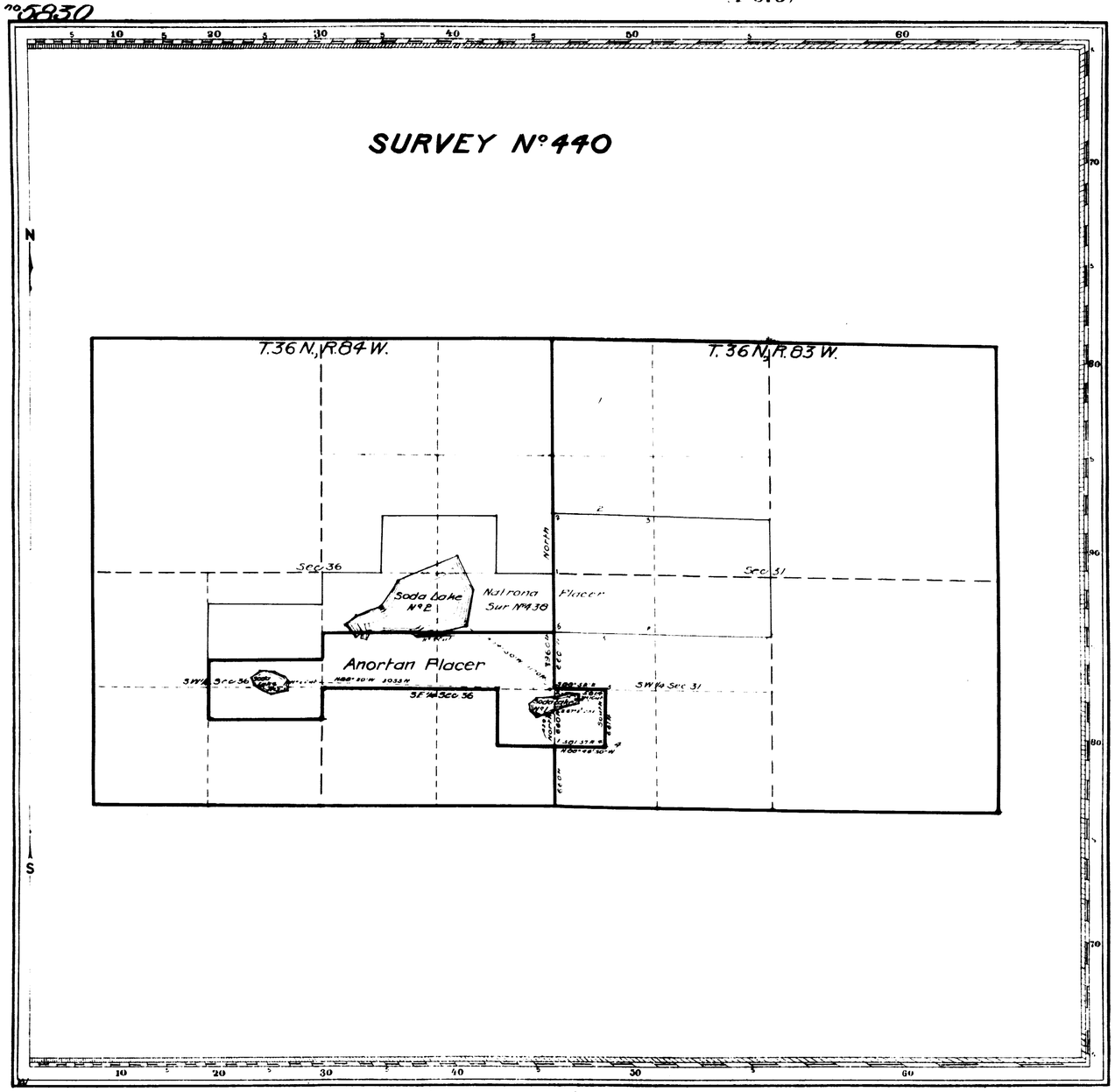

Claim located September 15, 1909

Mineral Survey No. 440

Lot No.

Platte Land District.

PLAT

OF THE CLAIM OF

R.E. Hammond, H.P. Blanchard, W.H. Barnett and C.C. Hulet

KNOWN AS THE

Anortan Placer

IN Casper Mountain MINING DISTRICT, Natrona COUNTY, Wyoming

Containing an Area of 78.762 Acres

Scale of 1000 Feet to the inch

Variation 17° E.

SURVEYED October 17-December 2, 1909 BY

Albert B. Bartlett

U.S. Deputy Mineral Surveyor.

The Original Field Notes of the Survey of the Mining Claim of R.E. Hammond, H.P. Blanchard, W.H. Barnett and C.C. Hulet known as the

Anortan Placer

from which this plat has been made under my direction have been examined and approved, and are on file in this Office; and I hereby certify that they furnish such an accurate description of said Mining Claim as will, if incorporated into a patent, serve fully to identify the premises, and that such reference is made therein to natural objects or permanent monuments as will perpetuate and fix the locus thereof.

I further certify that Five Hundred Dollars worth of labor has been expended or improvements made upon said Mining Claim by claimant or their grantors, and that said improvements consist of

3 Cuts

that the location of said improvements is correctly shown upon this plat, and that no portion of said labor or improvements has been included in the estimate of expenditures upon any other claim.

And I further certify that this is a correct plat of said Mining Claim made in conformity with said original field notes of the survey thereof, and the same is hereby approved.

U.S. Surveyor General's Office Cheyenne Wyoming January 14, 1910

Stephen C. Hanson
U.S. Surveyor General for Wyoming.

440

Entry No. 03978
Pat. 230620
Oct 16, 1911
C.S. # 352

(4-675)

5928

SURVEY Nº 438

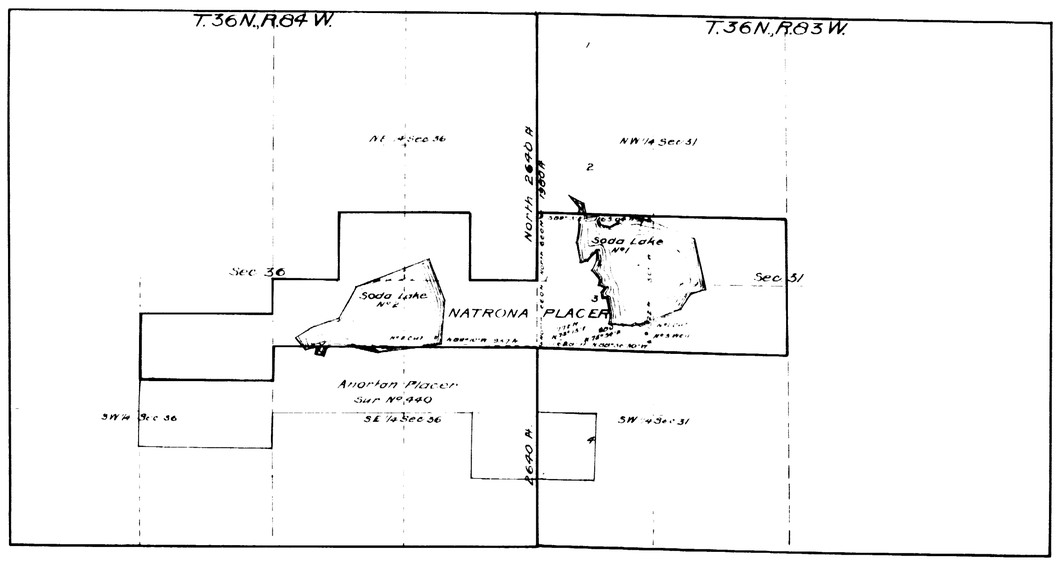

Deposited for Office Work $5.00
Cost of Office Work $5.00

Claim Located December 23, 1908

Mineral Survey Nº 438

L.O.T. Nº

Platte Land District.

PLAT

OF THE CLAIM OF

Elizabeth Gill

KNOWN AS THE

Natrona Placer

IN Casper Mountain MINING DISTRICT
Natrona COUNTY Wyoming
Containing an Area of 155.20 Acres.
Scale of 1000 feet to the inch
Variation 17° E.
SURVEYED Sept. 25 Dec 2, 1909 BY
Albert B. Bartlett
U.S. Deputy Mineral Surveyor.

The Original Field Notes of the Survey of the Mining Claim of
Elizabeth Gill
known as the
Natrona Placer

from which this plat has been made under my direction, have been examined and approved, and are on file in this Office; and I hereby certify that they furnish such an accurate description of said Mining Claim as will, if incorporated into a patent, serve fully to identify the premises, and that such reference is made therein to natural objects or permanent monuments as will perpetuate and fix the locus thereof.

I further certify that Five Hundred Dollars worth of labor has been expended or improvements made upon said Mining Claim by claimant or her grantors, and that said improvements consist of:

2 Cuts and 1 Well

that the location of said improvements is correctly shown upon this plat, and that no portion of said labor or improvements has been included in the estimate of expenditures upon any other claim.

And I further certify that this is a correct plat of said Mining Claim made in conformity with said original field notes of the survey thereof, and the same is hereby approved.

U.S. Surveyor General's Office
Cheyenne, Wyoming
January 12, 1910

Stephen D. Ormsby
U.S. Surveyor General for
Wyoming.

438

ENT. NO. Entry 0397 NOTES
PAT. NO. 24-28061 9. Oct. 16, 1911
C. S. NO. 332 P.